

Eden District Housing Land Supply Report – 31 March 2022

Published: January 2023

Contents

1.	Introduction	4
1.1	Background.....	4
2.	Five Year Housing Land Supply Position	5
2.2	Buffer and backlog	5
2.3	Deliverability	7
2.4	Build-out rates and lead-in times.....	9
2.5	Windfall	11
2.6	Components of the Five Year Land Supply Calculation.....	13
2.7	Five Year Housing Land Supply Calculation	16
3.	Appendix 1 - Commitments.....	17
3.1	Five Year Trajectory of Large Sites (more than three dwellings)	17
3.2	Assessment of deliverability.....	23
3.3	Small sites deliverable within five years.....	30
4.	Appendix 2 – Completions	41
5.	Appendix 3 – Local Plan Allocated Sites.....	156
6.	Appendix 4 – Lead-in Times and Build-out Rates	158
7.	Appendix 5 – Windfall Sites.....	173
8.	Appendix 6 – Eden Local Plan (2014-2032) area.....	217

List of Tables

Table 1 - Housing Delivery Test Measurement 2018-2021	5
Table 2 - Average and Median Lead-In Times	9
Table 3 – Average and Median Build-out Rates.....	10
Table 4 – Annual Windfall Completions.....	11
Table 5 – Annual Windfall Permissions	12
Table 6 – Annual Completions	15
Table 7 - Summary of Supply.....	15
Table 8 – Five Year Housing Land Supply	16
Table 9 – Trajectory of large sites under construction but not yet complete.....	17
Table 10 – Trajectory of sites with detailed planning permission (not started)	22
Table 11 – Delivery of large sites under construction but not yet complete.....	23
Table 12 – Delivery of sites with detailed planning permission (not started)	29
Table 13 – Small implemented sites.....	30
Table 14 – Small sites not started	38
Table 15 – Individual dwelling completions	41
Table 16 – Status of Allocated Sites	156
Table 17 – Lead-in times of individual sites.....	158

Table 18 – Build-out rates of individual sites	164
Table 19 – Windfall permissions	173
Table 20 – Windfall completions	195

1. Introduction

1.1 Background

- 1.1.1 The Eden Local Plan 2014 – 2032 was adopted 11 October 2018 and sets out an annual housing requirement of 242 dwellings. The Eden Local Plan is accompanied by a Five Year Housing Land Supply Statement published June 2018 (data to 31 March 2018) and shows a 6.8 year five year land supply with a 20% buffer applied due to persistent under delivery in previous years¹.
- 1.1.2 The current National Planning Policy Framework [NPPF] was published in July 2021. The current version makes minor changes to the 2019 NPPF published in February 2019, which introduced a number of updates to the 2018 NPPF. The 2018 NPPF, published in July 2018, however made major revisions to the 2012 NPPF. Although the Local Plan was examined on the basis of the 2012 NPPF, this Five Year Land Supply Report has been prepared with reference to the 2021 NPPF.
- 1.1.3 The 2021 NPPF at §74, requires local planning authorities to identify and update annually a supply of specific deliverable sites² sufficient to provide a minimum of five years' worth of housing against their local housing requirement in the adopted Local Plan.
- 1.1.4 This document is the 2021 Housing Land Supply Report for the whole Eden District apart from that area which was within the Lake District National Park prior to August 2016³, to a base date of 31 March 2021.

¹ As required by the 2012 NPPF which was the basis of the Local Plan examination.

² Deliverable is defined in the NPPF glossary – **Deliverable**: To be considered deliverable, sites for housing should be available now, offer a suitable location for development now, and be achievable with a realistic prospect that housing will be delivered on the site within 5 years. In particular:

a) sites which do not involve major development and have planning permission, and all sites with detailed planning permission should be considered deliverable until permission expires, unless there is clear evidence that homes will not be delivered within 5 years (for example because they are no longer viable, there is no longer a demand for the type of units or sites have long term phasing plans).
b) where a site has outline planning permission for major development, has been allocated in a development plan, has a grant of permission in principle, or is identified on a brownfield register, it should only be considered deliverable where there is clear evidence that housing completions will begin on site within 5 years.

³ See map in Appendix 6

2. Five Year Housing Land Supply Position

2.1.1 This section sets out the local planning authority's five year housing land supply position as at 31 March 2022 with reference to the housing requirement of 242 dwellings in the Eden Local Plan (2014 – 2032) adopted in October 2018.

2.1.2 The five year housing land position uses information from the annual survey of permissions and completions with 31 March 2022 as the relevant base date.

2.2 Buffer and backlog

2.2.1 The 2018 Five Year Housing Land Supply Statement acknowledged a persistent under delivery of housing within Eden and as such incorporated a 20% increase to the undersupply (at 31 March 2018 there was an undersupply of 196 dwellings since 1 April 2014) and housing requirement.

2.2.2 In the 2018 Statement the land supply was calculated using the Sedgefield method, which involves adding any shortfall of housing in the local plan from previous years over the next five years of the plan period. Since 2018, delivery of housing has exceeded the annual requirement of 242 set out in the Local Plan and as a consequence there is currently no undersupply of housing.

2.2.3 The supply of specific deliverable sites should include an appropriate level of buffer to ensure choice and competition in the market for land. Following the introduction of the 2021 NPPF the appropriate level of buffer is determined on the basis of the Housing Delivery Test (HDT), and as a minimum the land supply assessment should include a buffer of 5% to account for market fluctuations.

2.2.4 The NPPF requires a 20% buffer where there has been a significant under delivery of housing over the previous three years, defined as delivery below 85% of the housing requirement using the Housing Delivery Test. The Council has significantly and consistently exceeded the threshold (see Table 1), therefore applying a 20% buffer is no longer appropriate and only a 5% buffer is required.

Table 1 - Housing Delivery Test Measurement 2018-2021

Year	Housing Delivery Test Measurement (%)
2018	194
2019	229
2020	313
2021	367

Assumptions

- The most recent Housing Delivery Test determined that a five percent buffer will be applied to the five year land supply.
- The 20% buffer applied to earlier versions of the five year housing land supply to account for the shortfall in housing delivery is no longer appropriate.

2.3 Deliverability

- 2.3.1 The five year housing land supply must consist of specific deliverable sites as required by §74 of the 2021 NPPF. The Council has determined the sites to be included with the five years' supply having regard to the definition of 'deliverable' in the 2021 NPPF, the current planning status of sites and their prospects of implementation within the next five years.
- 2.3.2 For sites delivering over three dwellings evidence of intention to deliver units on the site is determined through applications to discharge conditions and recent activity on site.
- 2.3.3 In line with the 2021 NPPF and PPG the Council only includes sites allocated in the development plan or major development sites with outline permission in the five year supply where it has clear evidence that they are deliverable and that completions will begin on site within five years.
- 2.3.4 Sites delivering three or fewer dwellings are assumed to be deliverable within 5 years until the permission is implemented or it expires. Where planning permission on site has been implemented, Building Control records are used to determine whether work on site is ongoing and when units will be delivered or whether progress has stalled. In cases where there has not been activity on the site in the last six months the site is removed from the five year supply.

Nutrient Neutrality

- 2.3.5 On 16 March 2022 Eden District Council received a letter from Natural England concerning nutrient pollution in the protected habitats of the River Eden Special Area of Conservation (SAC). The letter advised that within identified catchment areas of these protected habitats certain types of new development such as housing have the potential to cause adverse impacts through nutrient pollution.
- 2.3.6 The Conservation of Species and Habitats Regulations 2017 require local planning authorities to ensure that new development does not cause adverse impacts to protected habitats prior to granting planning permission. As a result, when determining planning applications, we must now ensure that relevant developments within the identified catchment areas do not increase nutrient levels, and such development can only proceed if it can be demonstrated to be 'nutrient neutral'.
- 2.3.7 Although we expect a mitigation plan to be produced by 2024, as we do not currently have one in place, sites affected by nutrient neutrality are not included in the 5 year housing land supply. This affects sites with only outline permission, drainage conditions yet to be discharged and Local Plan allocations without planning permission.

Assumptions

- Deliverability of sites more than three dwellings is determined by the current planning status, such as the progress in discharging conditions, and recent activity on site.
- Sites delivering fewer than four dwellings are considered deliverable within 5 years unless work has started on site and then subsequently stalled.
- Sites that are impacted by nutrient neutrality have not been included in the five year supply.

2.4 Build-out rates and lead-in times

- 2.4.1 For significant sites (four or more dwellings) individual assumptions on lead-in and build-out rates are made on a site by site basis taking account of progress to date in bringing the site forward.
- 2.4.3 In general, sites with outline permission will take 2.5 – 3.5 years to start delivering dwellings and those with detailed permission will take approximately 2 years to start delivering dwellings. Table 2 shows median and average lead-in times based on sites approved from 2003 to 2021, details of which are contained in Table 18 (Appendix 4).
- 2.4.4 Recent activity discharging pre-commencement conditions is also taken into account when determining lead-in times as an indication that the developer is preparing to begin on-site operations.

Table 2 - Average and Median Lead-In Times

Location	Application type	Median time from approval to delivery of first dwelling (years)	Average time from approval to delivery of first dwelling (years)
Penrith	Outline permission	2.3	3.7
	Detailed permission	1.7	2.1
Outside Penrith	Outline permission	3.6	3.7
	Detailed permission	2	2.5
All	Outline permission	3.4	3.7
	Detailed permission	1.8	2.3

- 2.4.5 Build out rates vary depending on the location and developer. Large sites (of more than 20 dwellings) generally deliver at the highest rate per year, around 20 dwellings per year. Table 3 shows average and median build-out rates based on dwelling completions from 2004 to 2022, details of which are contained in Table 19 (Appendix 4).
- 2.4.6 There are however a number of caveats relating to this analysis which make relying on simple averages problematic, especially for smaller sites. Firstly calculating averages means that outlier figures for years at the beginning or end of a site build can skew the figures downwards, for example if a site starts or finishes delivering completions partway through a monitoring year. This can result in low single figure build rates which are unrepresentative of the actual build rates when a site is mid build. Secondly the Council's completion monitoring has historically relied solely on Building Control completion certificate records, and this can result in delays to completions being recorded, even though homes may be finished on site. In some cases the completions records have shown zero completions in some years and this does not reflect reality on the ground.

Table 3 – Average and Median Build-out Rates

Total net dwellings on site	Average dwellings delivered per year	Median dwellings delivered per year
4-9	3.6	4
10-19	6.1	5.2
20+	19	14

2.4.7 Each site has been considered individually to assess how many dwellings it may deliver until 31 March 2027. Where sites have started, Building Control inspection records can indicate how close to each unit on a site, along with past build rates, it is possible to determine a robust estimate of when a site will deliver housing.

2.4.8 Where site construction hasn't started or there have been no inspections by Building Control it is more difficult to gauge when units will be delivered. The average lead in times and build out rates in Tables 2 and 3 respectively are used as starting point then adjusted based on site characteristics. For example, sites in larger settlements (eg Appleby and Penrith) and in settlements close to Penrith (eg Temple Sowerby and Clifton) tend to have higher build out rates than smaller and more remote settlements.

Assumptions

- Lead-in and build-out rates are considered on a site-by-site basis for sites over three dwellings.
- Past data trends are used to determine lead-in times; up to 4 years from outline consent to delivery of first dwelling and 2 years from detailed consent to delivery of first dwelling.
- The location and past performance of the developer of a site are considered when estimating build-out rates, along with past trends based on site size; 3-4 dwellings per annum for sites of 4-9 dwellings, 6 dwellings per annum for sites of 10-19 dwellings, and up to 20 dwellings per annum for sites over 19 dwellings.

2.5 Windfall

- 2.5.1 The five year land supply includes a windfall allowance (i.e. a projection of unanticipated sites being developed), reflecting sites which come forward outside the allocation process. This approach was supported by the Local Plan Inspector. The 2012 NPPF, which provided the basis for the Local Plan examination, allowed for the inclusion of windfall sites in the five year land supply, where compelling evidence can demonstrate that the supply of these sites will be maintained. The test for windfall sites in the 2021 NPPF is not materially different from that in the 2012 NPPF; there should be compelling evidence that they will provide a reliable source of supply.
- 2.5.2 As a largely rural authority, much of our housing has been developed on small sites or non-allocated sites. Looking at past completions, we can estimate the likely windfall provision in the next five years. Following guidance in the 2021 NPPF, we have determined our past windfall trends by removing allocations from the Eden Local Plan, any site considered suitable in the Strategic Housing Land Availability Assessment [SHLAA] (most recently updated in 2015) and sites developed in residential gardens.
- 2.5.3 The Local Plan Inspector agreed that a windfall allowance of 50 dwellings per annum was appropriate, and the evidence from past completions indicates that this is still the case. The analysis excludes sites of five or more dwellings (the threshold for the 2015 SHLAA) with the aim of disregarding sites that may be included in the current or any future SHLAA.
- 2.5.4 Table 4 demonstrates that windfall completions over the past eight years have only occasionally dropped below 50 dwellings a year. Windfall completions have averaged 55 dwellings per year over the last five years.

Table 4 – Annual Windfall Completions

Date	Windfall on sites < 5 dwellings	Total completions	Percentage of windfall on sites < 5 dwellings	5 year average
April 2014 - March 2015	59	137	43%	
April 2015 - March 2016	42	264	16%	
April 2016 - March 2017	54	199	27%	
April 2017 - March 2018	46	200	23%	
April 2018 - March 2019	68	302	23%	53.8
April 2019 - March 2020	71	364	20%	56.2
April 2020 - March 2021	55	261	21%	58.8
April 2021 - March 2022	37	317	12%	55.4
Grand Total	432	2044	21%	

2.5.5 To avoid double counting commitments in the supply, as we assume that all completions that will be recorded in the next two years already have permission, the windfall allowance is only applied to the final three years of the five year period, giving a total of 150 dwellings.

2.5.6 Windfall units continue to make an important contribution to the district's housing supply and in 2021/22, out of a total of 175 dwellings that were granted planning permission, 71 were on windfall sites, amounting to 41%. Table 5 shows windfall permissions in recent years and shows that whilst levels fluctuate windfall sites continue to form a significant proportion of total supply.

Table 5 – Annual Windfall Permissions

Date	Windfall permissions on site < 5 dwellings	Total	Percentage of windfall permissions
April 2014 - March 2015	81	338	24%
April 2015 - March 2016	65	200	33%
April 2016 - March 2017	114	836	14%
April 2017 -March 2018	112	908	12%
April 2018 -March 2019	86	301	29%
April 2019 - March 2020	82	418	20%
April 2020 - March 2021	70	325	22%
April 2021 - March 2022	71	175	41%
Grand Total	681	3501	19%

2.5.7 For a number of reasons including the local planning policy framework, and recent national changes such as the increase in permitted development rights to create residential units through conversions from other uses. The Local Plan also provides the opportunity for a potential increase in small windfall sites in rural areas through its more flexible approach to rounding off and infill in small villages and hamlets.

2.5.8 As explained in paragraphs 2.3.5-7, sites without detailed planning permission are considered to be impacted by nutrient neutrality. Although we expect a mitigation plan to be produced by 2024, as we do not currently have one in place, sites affected by nutrient neutrality are not included in the 5 year housing land supply including windfall sites.

Assumptions

- Normally a windfall allowance of 50 dwellings per year for the final three years of the five year period is been added to the land supply.
- Due to uncertainty caused by nutrient neutrality a windfall allowance has not been included this year.

2.6 Components of the Five Year Land Supply Calculation

2.6.1 This section explains the various sources of housing supply that are included in the five year land supply, and section 2.7 presents the five year land supply calculation.

Sites with permission

2.6.2 Sites with planning permission (including those with dwellings not started and those under construction) are set out in Tables 8 to 10, and 14 and 15 (Appendix 1). The record of progress on development sites is based mainly on building control records, which monitor the start and completion of dwellings. In some cases there is a delay between the actual completion of a dwelling and the issuing of a completion notice by Building Control. In a few cases information on completions is based on site visits or other up-to-date information such as Council Tax registrations or Gazetteer address data. The housing completions and planning permissions in the report are net figures to take account of (for example) the conversion, redevelopment or demolition of existing dwellings.

Large sites with permission

2.6.3 An individual assessment has been undertaken of large sites (four or more dwellings) with planning permission (including sites that are already under construction). Together, at 31 March 2022, these provide a total supply of 1,141 outstanding dwellings (net).

2.6.4 The assessment determines the deliverability of sites over the next five years and is based on the planning judgment of planning officers taking into account the analysis of trends and specific development information for each site. This evidence is summarised in Tables 11 to 13 (Appendix 1). This assessment has concluded that 977 dwellings on large permitted sites are considered deliverable within 5 years.

2.6.5 The 2021 NPPF states: “where a site has outline planning permission for major development, has been allocated in a development plan, has a grant of permission in principle, or is identified on a brownfield register, it should only be considered deliverable where there is clear evidence that housing completions will begin on site within 5 years.”

2.6.6 In Eden sites of 4 or more dwellings have historically been considered large sites (the 2021 NPPF definition of ‘major development’ is 10 or more dwellings) when undertaking the five year housing land supply calculation so the Council has applied the definition of ‘deliverability’ in the NPPF to sites of between four and nine dwellings too.

2.6.7 As explained in paragraph 2.3.7 due to nutrient neutrality these sites have been excluded from the five year housing land supply.

Small sites with permission

- 2.6.8 The remaining supply of small sites (fewer than four units) with planning permission at 31 March 2022 provide a total supply of 302 net dwellings on 254 small sites.
- 2.6.9 The NPPF states: “Sites that are not major development, and sites with detailed planning permission should be considered deliverable until permission expires, unless there is clear evidence that schemes will not be implemented within five years (e.g. they are no longer viable, there is no longer a demand for the type of units or sites have long term phasing plans)”.
- 2.6.10 We have therefore included all extant permissions (not affected by nutrient neutrality) and all implemented consents. Trends in recent completion data clearly demonstrate the older planning applications still play an important contribution to our housing supply and the age of approvals does not necessarily correlate with the deliverability of schemes. However, to recognise that some may not be completed we have applied a 25% non-completion rate to smaller sites. As a result 226.5 dwellings on small sites are considered deliverable within 5 years.

Unconsented land allocations

- 2.6.12 The Eden Local Plan includes a number of site allocations in the Towns and Key Hubs. As explained in paragraph 2.3.7 due to nutrient neutrality these sites have been excluded from the five year housing land supply.

Windfall allowance

- 2.6.13 A windfall allowance of 50 dwellings per year is normally included in the five year land supply to account for dwellings on small sites that do not yet have consent but, based on past data trends, are likely to come forward in the next five years (see section 2.5). To avoid double counting of commitments the windfall allowance is applied to the final three years of the five year supply to give a total of 150 dwellings. As explained in paragraph 2.5.8 due to nutrient neutrality the windfall allowance been excluded from the five year housing land supply.

Housing completions

- 2.6.14 Table 6 sets out completions since the start of the Local Plan period and shows that 2,044 net dwellings have been completed between 1 April 2014 and 31 March 2022. Annual completion rates increased from 2014-15 to 2019-20, other than a spike in 2015-16 due to the completion of a block of flats in Penrith. Although completions in 2020-21 exceeded the Local Plan target the figure was significantly lower than the previous year. This appears to be a direct result of the Coronavirus pandemic. Completion rates have subsequently recovered in 2021-22 and total completions remain above the target at this point in the Local Plan period.

Table 6 – Annual Completions⁴

Date	Net number of dwellings completed	Target
April 2014 - March 2015	137	242
April 2015 - March 2016	264	242
April 2016 - March 2017	199	242
April 2017 - March 2018	200	242
April 2018 - March 2019	302	242
April 2019 - March 2020	364	242
April 2020 - March 2021	261	242
April 2021 - March 2022	317	242
Grand Total	2044	1936

2.6.15 The completions information is based mainly on building control records, which monitor the start and completion of dwellings. In some cases there is a delay between the actual completion of a dwelling and the issue of a completion notice and therefore in some cases where the Council is aware that a development is progressing but there are no completion records, other sources of information are used including Council Tax registrations and/or site visits.

Table 7 - Summary of Supply

Identified Supply	
Large sites with permission	977
Small sites with permission	302
Small sites with permission with 25% non-completion reduction	226.5
Allocated Local Plan Sites	0
Windfall Sites	0
Total Number of Units in supply (977+226.5)	1203.5

⁴ See Table 16 in Appendix 2 for details of individual dwelling completions.

2.7 Five Year Housing Land Supply Calculation

2.7.1 Based on the deliverable supply of 1,203.5 units identified above, the Council's five year land supply calculation is as follows.

Table 8 – Five Year Housing Land Supply

Housing Requirement			Formula
A	Annual Housing Requirement 1 April 2014 - 31 March 2032	242	
B	Total Housing Requirement 1 April 2014 - 31 March 2032 (18 years)	4356.00	
C	Net completions: 1 April 2014 - 31 March 2021	2044.00	
D	Target Completions: 1 April 2014 - 31 March 2021	1936.00	A x 6
E	Difference	108.00	C - D
F	5 Year Requirement	1210.00	A x 5
G	Adjusted 5 Year Requirement	1102.00	F - E
H	Total Requirement + Additional 5%	1157.10	(G x 0.05) + G
I	Annualised Requirement over next 5 years	231.42	H / 5
Identified Supply			Formula
J	Large sites with outline permission (not started)	0	
K	Large sites with detailed permission (not started)	126	
L	Small sites with permission (not started)	57.75	75% of 77
M	Large sites under construction	851	
N	Small sites under construction	168.75	75% of 225
O	Allocated Local Plan Sites	0	
P	Windfall Sites	0	
Q	Total Number of Units	1203.5	J+K+L+M+N+O+P
R	Current Land Supply (Years)	5.20	Q / I

2.7.2 The Council can demonstrate a supply of **5.20 years** of housing land against the Local Plan housing requirement.

3. Appendix 1 - Commitments

3.1 Five Year Trajectory of Large Sites (more than three dwellings)

Table 9 – Trajectory of large sites under construction but not yet complete

	Ref.	Address	Settlement	Settlement Type	Remaining	2022-23	2023-24	2024-25	2025-26	2026-27	Total
1	04/0857, 06/0779, 07/0960, 09/0632, 08/0072, 08/0823, 10/0659, 08/0534	Land at Pea Foot (LCU4)	Culgaith	Key Hub	25	24					24
2	00/0768	Middle Yard	Renwick	Smaller Village and Hamlet	5	2					2
3	03/0664	Linden Farm	Temple Sowerby	Smaller Village and Hamlet	4		4				4
4	09/0521	South View, South End	Bolton	Smaller Village and Hamlet	1	1					1
5	10//0010	Former gas works	Kirkby Stephen	Market Town	2	2					2
6	09/1090, 16/0441	Land adj, Raise Park, Raise bank	Alston	Market Town	13	1	1	1			3

	Ref.	Address	Settlement	Settlement Type	Remaining	2022-23	2023-24	2024-25	2025-26	2026-27	Total
7	08/0291, 13/0654, 16/0811	Carleton Heights, Penrith (E1)	Penrith	Main Town	201	60	60	60	21		201
8	06/0434 & 17/0069	Land to North and East of Beacon Inn, Fell Lane, Penrith	Penrith	Main Town	1	1					1
9	14/0528	Land at Staynegarth	Stainton	Key Hub	31		7	3	10	11	31
10	13/0737	White House Farm	Kirkby Stephen	Market Town	1	1					1
11	16/0658	Land adj. Pennine View	Skelton	Smaller Village and Hamlet	2	2					2
12	17/1095	Land adj. Bankfoot Farm	Newton Reigny	Smaller Village and Hamlet	1	1					1
13	15/0832	Land adjacent Fell View	Nenthead	Key Hub	4		4				4
14	18/0769	Pembroke Farm, Brougham	Rural Area	Rural Area	4					4	4

	Ref.	Address	Settlement	Settlement Type	Remaining	2022-23	2023-24	2024-25	2025-26	2026-27	Total
15	14/0354, 20/0672, 21/0261	Thompsons Board Mill	Rural Area	Rural Area	6	6					6
16	19/0827, 19/0839 & 19/0861	Barns at High Field Farm, Tirril	Rural Area	Rural Area	2	2					2
17	17/0664	Land at Pea Foot	Culgaith	Key Hub	4	1	2	1			4
18	19/0426	Carleton - Land at Longacres (E3)	Penrith	Main Town	125	30	30	30	30	5	125
19	15/0728	Eden Grove, Bolton	Bolton	Smaller Village and Hamlet	20	12	8				20
20	17/0527	North of Hackthorpe Hall	Hackthorpe	Smaller Village and Hamlet	17	14					14
21	17/0073	Land off Christian Head	Kirkby Stephen	Market Town	33	20	13				33
22	20/0616	N2 - White Ox Farm	Penrith	Main Town	66	20	20	20	6		66
23	20/0994	West Garth	Winskill	Smaller Village and Hamlet	5	5					5
24	16/0544	Eden Gate Farm	Warcop	Smaller Village and Hamlet	10	4	6				10

	Ref.	Address	Settlement	Settlement Type	Remaining	2022-23	2023-24	2024-25	2025-26	2026-27	Total
25	14/0405 (N3)	Raiselands (N3)	Penrith	Main Town	229			30	30	30	90
26	16/0968	Land W of Gillians Well, Calthwaite	Calthwaite	Smaller Village and Hamlet	16	2	14				16
27	17/0333	LGR5 - Land East of Howard Park - southeastern side	Greystoke	Key Hub	40	20	20				40
28	19/0913 (formerly 16/0224)	KS18 - Land adj to Croglam Park	Kirkby Stephen	Market Town	21	5	10	6			21
29	13/0033	Land off Carleton Road (E3)	Penrith	Main Town	82		30	30	22		82
30	18/0011	Land between Park View and Joiners Brow	Catterlen	Smaller Village and Hamlet	5		3				3
31	18/0238	Land between Fern Bank and East View	Reagill	Smaller Village and Hamlet	4		2				2
32	18/0760	Land adj. Church Rise	Tebay	Key Hub	5		2				2

	Ref.	Address	Settlement	Settlement Type	Remaining	2022-23	2023-24	2024-25	2025-26	2026-27	Total
33	18/0335	Land between Melrose Cottage and Greta Cottage	Cliburn	Smaller Village and Hamlet	4	2	2				4
34	17/0922	Land at Kirkby Stephen Grammar School	Kirkby Stephen	Market Town	16	5	11				16
35	19/0637	Wetheriggs Pottery, Clifton Dykes	Clifton Dykes	Smaller Village and Hamlet	6	3	2				5
36	14/0795	Land at Violet Bank	Bolton	Smaller Village and Hamlet	4		4				4
					1015	246	255	181	119	50	851

Table 10 – Trajectory of sites with detailed planning permission (not started)

	Ref.	Address	Settlement	Settlement Type	Remaining	2022-23	2023-24	2024-25	2025-26	2026-27	Total
37	15/0974	Land north of Pennine Close	Hackthorpe	Smaller Village and Hamlet	25		15	10			25
38	17/0080	Land west of Sockbridge Thorpe Field	Sockbridge and Tirril	Smaller Village and Hamlet	24		10	14			24
39	17/0016	Land off Scaur Lane	Lazonby	Key Hub	59		15	15	15	14	59
40	18/0006	The Lakes Free Range Egg Co, Meg Bank	Stainton	Key Hub	5				5		5
41	18/0775	Land at Eden View	Langwathby	Key Hub	9				5	4	9
42	19/0596	1-2 Little Dockray	Penrith	Main Town	4		4				4
					126	0	44	39	25	18	126

3.2 Assessment of deliverability

Table 11 – Delivery of large sites under construction but not yet complete

	Ref.	Address	Settlement	Capacity	Remaining	Total deliverable within 5 years	Comments
1	04/0857, 06/0779, 07/0960, 09/0632, 08/0072, 08/0823, 10/0659, 08/0534	Land at Pea Foot (LCU4)	Culgaith	65	25	24	Under construction, historically slow completion rates but site recently changed hands and increase in delivery. Building Regs (21/6560) inspections confirm work on 24 units is advanced. Progress on one remaining unit is unknown.
2	00/0768	Middle Yard	Renwick	5	5	2	Street view July 2022 2 houses built, remaining 3 not started.
3	03/0664	Linden Farm	Temple Sowerby	4	4	4	Conversion of barns to 4 dwellings. Building regs (22/6023) inspections show development commenced January 2022.
4	09/0521	South View, South End	Bolton	6	1	1	Residential development of 6 dwellings. Building regs (18/6568, 12/6557 & 10/6539) show 5 complete and 1 close to completion.
5	10//0010	Former gas works	Kirkby Stephen	9	2	2	Full planning permission for 9 dwellings. Phase 1 complete (4 dwellings). Build regs for phase 2 submitted - 18/6028 - 3 dwellings complete and 2 close to completion.

	Ref.	Address	Settlement	Capacity	Remaining	Total deliverable within 5 years	Comments
6	09/1090, 16/0441	Land adj, Raise Park, Raise bank	Alston	13	13	3	Self-build development of 13 dwellings. 3 units under construction. 17/6139 close to completion. 17/6141 progressing. 21/6703 commenced.
7	08/0291, 13/0654, 16/0811	Carleton Heights, Penrith (E1)	Penrith	560	201	201	Outline application for residential development. 55 completed between Dec 2015 and Dec 2016 under application 13/0654 (Phase 1). Phase 2 under construction - build regs 14/6078 & 17/6399. Average completion rate is approx. 70 dwellings per annum.
8	06/0434 & 17/0069	Land to North and East of Beacon Inn, Fell Lane, Penrith	Penrith	10	1	1	Full planning permission for 10 dwellings. Remaining plot close to completion.
9	14/0528	Land at Staynegarth	Stainton	31	31	31	Supersedes 09/0886 (9 units) - Outline application indicates 30 units. Reserved Matters application 17/0150 approved October 2019 for 31 units. Build regs. Ref (22/6202) show 7 units commenced as part of phase 1 (10 units total). 2 further phases to follow.
10	13/0737	White House Farm	Kirkby Stephen	9	1	1	Full planning permission for 9 dwellings. Under construction Build regs. 18/6645. 8 units complete, remaining unit close to completion.

	Ref.	Address	Settlement	Capacity	Remaining	Total deliverable within 5 years	Comments
11	16/0658	Land adj. Pennine View	Skelton	8	2	2	Full planning permission for 8 dwellings. Under construction Build regs 19/6131. 6 units complete, remaining 2 close to completion.
12	17/1095	Land adj. Bankfoot Farm	Newton Reigny	4	1	1	Outline permission for 4 dwellings. 3 units complete, remaining unit progressing (22/6277).
13	15/0832	Land adjacent Fell View	Nenthead	4	4	4	Full planning permission for 4 dwellings. Build reg ref. 16/6566. Building Regs (16/6566) inspection confirms work progressing.
14	18/0769	Pembroke Farm, Brougham	Rural Area	6	4	4	Full planning permission for conversion of barn to 4 dwellings and outline for 2 new dwellings. Build regs (19/6330) confirms 2 units complete. Owner confirmed intent to progress remaining units.
15	14/0354, 20/0672, 21/0261	Thompsons Board Mill	Rural Area	20	6	6	Outline approval granted for the redevelopment of this site (exception to policy). RM 17/0602 for 18 dwellings and 20/0672 and 21/0261 for 2 additional dwellings. Build Regs (20/6149, 20/6401 & 21/6164) development progressing. 14 units complete, 6 remaining units under construction - website states 18 units sold.
16	19/0827, 19/0839 & 19/0861	Barns at High Field Farm, Tirril	Rural Area	8	2	2	Full planning permission for conversion of barns to 8 dwellings. Build regs (20/6239, 21/6100 & 20/6467) 6 units complete, 2 remaining units close to completion.

	Ref.	Address	Settlement	Capacity	Remaining	Total deliverable within 5 years	Comments
17	17/0664	Land at Pea Foot	Culgaith	5	4	4	Outline planning permission for 5 dwellings. RM approved 19/0437. Building Regs (19/6466) 1 unit complete, units 2, 3 and 4 progressing, unit 5 not started.
18	19/0426	Carleton - Land at Longacres (E3)	Penrith	149	125	125	Full planning application for residential development. Site progressing, 2021-22 - 24 completions, over 20 other units close to completion.
19	15/0728	Eden Grove, Bolton	Bolton	36	20	20	Full planning permission for the conversion of buildings to residential use and the construction of new dwellings. Application 20/0290 change layout resulting in 1 extra dwelling, bringing the capacity to 32
20	17/0527	North of Hackthorpe Hall	Hackthorpe	28	17	14	Full planning application for 28 dwellings. 14 dwellings close to completion, no plans to build other 3 units.
21	17/0073	Land off Christian Head	Kirkby Stephen	40	33	33	Outline planning permission. RM (20/0199) for 40 dwellings. Site progressing, 7 complete and 18 close to completion.
22	20/0616	N2 - White Ox Farm	Penrith	76	66	66	Full planning permission for 76 dwellings. Site progressing, 10 units complete.
23	20/0994	West Garth	Winskill	5	5	5	Full approval for 5 dwellings. All units close to completion.

	Ref.	Address	Settlement	Capacity	Remaining	Total deliverable within 5 years	Comments
24	16/0544	Eden Gate Farm	Warcop	10	10	10	Outline application for 10 dwellings (a revised submission of planning App Ref 11/0145 for 12 dwellings which lapsed in June 2016). RM (19/0886) approved April 2020. Work underway on 4 plots Build regs 21/6450.
25	14/0405 (N3)	Raiselands (N3)	Penrith	229	229	90	Full planning permission (14/0405) approved in March 2017 for 229 dwelling houses, including 30% affordable homes to include 9 No 2 bed homes, 107 No 3 bed homes and 113 No 4 bed Homes. Access to site built but further work not yet underway.
26	16/0968	Land W of Gillians Well, Calthwaite	Calthwaite	16	16	16	Full planning permission for 16 dwellings. 13 plots progressing, 2 close to completion.
27	17/0333	LGR5 - Land East of Howard Park - southeastern side	Greystoke	40	40	40	Full planning permission for 40 dwellings. Site progressing, 13 units close to completion.
28	19/0913 (formerly 16/0224)	KS18 - Land adj to Croglam Park	Kirkby Stephen	21	21	21	Full planning permission for 21 dwellings. Site progressing, 5 units close to completion, 3 units commenced.
29	13/0033	Land off Carleton Road (E3)	Penrith	82	82	82	Full planning permission for 82 dwellings. Site progressing, approx. 50 units commenced.

	Ref.	Address	Settlement	Capacity	Remaining	Total deliverable within 5 years	Comments
30	18/0011	Land between Park View and Joiners Brow	Catterlen	5	5	3	Full planning permission for 5 dwellings. 3 units progressing.
31	18/0238	Land between Fern Bank and East View	Reagill	4	4	2	Outline application for 4 dwellings, RM (19/0622) for 2 dwellings approved. Build Regs (20/6321) submitted for 2 dwellings, both progressing.
32	18/0760	Land adj. Church Rise	Tebay	5	5	2	Full planning permission for 5 dwellings. Build regs (19/6474) for 2 dwellings commenced.
33	18/0335	Land between Melrose Cottage and Greta Cottage	Cliburn	4	4	4	Full planning permission for 4 dwellings. Build Regs (21/6345) all plots progressing.
34	17/0922	Land at Kirkby Stephen Grammar School	Kirkby Stephen	16	16	16	Full planning permission for 16 dwellings. Site progressing, 5 units close to completion.
35	19/0637	Wetheriggs Pottery, Clifton Dykes	Clifton Dykes	6	6	5	Full permission for 6 dwellings. 3 units close to completion, 2 underway. Conversion of kiln building not started, to be sold currently sold stc.
36	14/0795	Land at Violet Bank	Bolton	4	4	4	Full planning permission for 4 dwellings. Build Regs (19/6507) commencement. Properties currently marketed for sale.
				1543	1015	851	

Table 12 – Delivery of sites with detailed planning permission (not started)

	Ref.	Address	Settlement	Capacity	Remaining	Total deliverable within 5 years	Comments
37	15/0974	Land north of Pennine Close	Hackthorpe	25	25	25	Outline planning permission (application shows 30 dwellings). RM application approved May 20 (18/1009). Applications to modify S106 and discharge conditions approved Dec 21. Build regs (22/6094) Work on 15 units due to commence shortly.
38	17/0080	Land west of Sockbridge Thorpe Field	Sockbridge and Tirril	24	24	24	Full planning permission for 24 dwellings. Modification to S106 live.
39	17/0016	Land off Scour Lane	Lazonby	59	59	59	Full planning permission for 59 dwellings. Modification to S106 live.
40	18/0006	The Lakes Free Range Egg Co, Meg Bank	Stainton	5	5	5	Full planning permission for 5 dwellings.
41	18/0775	Land at Eden View	Langwathby	9	9	9	Full planning permission for 9 dwellings.
42	19/0596	1-2 Little Dockray	Penrith	4	4	4	Prior notification to convert offices to 4 dwellings. Construction expected to start summer 2022.
				126	126		

3.3 Small sites deliverable within five years

Table 13 – Small implemented sites

Site Adress	New LSCs	Settlement	Units Complete	Units Remaining	Total Units
Chamley Arms, Warcop	Village and Hamlet	Warcop	0	1	1
Former rail goods shed/yard, Long Marton	Village and Hamlet	Long Marton	0	2	2
Former Methodist Chapel, Catherine Holme, Great Asby	Rural Area	Rural Area	0	1	1
Barns adjacent to Carrock House, Hutton Roof	Rural Area	Rural Area	1	1	2
Rigg Hall, Shap	Rural Area	Rural Area	0	0	0
Land adj. Moorside, Crosby Garrett	Villages & Hamlets	Crosby Garrett	0	0	1
Road Head Farm, Winskill	Villages & Hamlets	Winskill	1	2	3
Road Head Farm, Winskill	Villages & Hamlets	Winskill	1	1	2
Land adj. Five Oaks, Melmerby	Rural Area	Rural Area	2	1	3
Coupland Beck Barn, Coupland Beck	Rural Area	Rural Area	1	1	2
Barn at Low Flass, Ravenstonedale	Rural Area	Rural Area	0	1	1
Land beside 22 Laikin View, Calthwaite	Villages & Hamlets	Calthwaite	0	1	1
Mayflower Cottage, Greystoke Gill	Rural Area	Rural Area	0	1	1
Land adjacent to Atkinsons Earthmovers, Augill House Farm, Brough	Rural Area	Rural Area	0	1	1
5 Eden Park, Kirkoswald	Villages & Hamlets	Kirkoswald	0	1	1
Land west of Station Road, Penruddock	Rural Area	Rural Area	0	1	1
Black Leases Farm, Milburn Road, Newbiggin, Temple Sowerby	Villages & Hamlets	Newbiggin (Temple Sowerby)	0	1	1
Glyn, Bolton	Villages & Hamlets	Bolton	0	1	1
Garage/lock up, Croft Street, Kirkby Stephen	Kirkby Stephen	Kirkby Stephen	0	2	2
Mill House, Brough	Key Hubs	Brough	0	1	1
Barn adjacent to Buskrigg, Renwick	Rural Area	Busk	0	1	1
The Flat, Verdun House, Shap	Key Hubs	Shap	0	1	1

Site Adress	New LSCs	Settlement	Units Complete	Units Remaining	Total Units
Land adj. Rittson House, Skirsgill Lane, Eamont Bridge	Villages & Hamlets	Eamont Bridge	0	1	1
33A Chapel Street, Appleby	Appleby	Appleby	0	1	1
The Old Smithy, Water Street, Morland	Villages & Hamlets	Morland	0	-1	-1
The Stackyard, Roe Hill, Highbridge	Rural Area	Rural Area	1	1	2
Land South of Coach House, Morland	Villages & Hamlets	Morland	0	2	2
1 Howard Park, Greystoke	Key Hubs	Greystoke	0	1	1
Cotterill House, Dykeheads, Nenthead	Rural Area	Rural Area	0	0	0
Barn at High Stenkrith, Kirkby Stephen	Rural Area	Rural Area	0	1	1
Agricultural Building, Daisy Farm, Outhgill	Villages & Hamlets	Outhgill	0	1	1
Eden Grove, Bolton	Villages & Hamlets	Bolton	1	1	2
Hall Farm House, Crackenthorpe	Villages & Hamlets	Crackenthorpe	0	3	3
Brandelhow Guest House, Portland Place, Penrith	Penrith	Penrith	0	1	1
Potlands House, South Road, Kirkby Stephen	Kirkby Stephen	Kirkby Stephen	0	1	1
Barn adj. The Counting House, Temple Sowerby	Villages & Hamlets	Temple Sowerby	0	2	2
Broad Meadows, Melmerby	Rural Area	Rural Area	0	0	0
Eden Vale, Warcop, Appleby-in-Westmorland	Rural Area	Rural Area	0	1	1
High Mill Joiner's Workshop, Skirsgill Lane, Eamont Bridge, Penrith	Villages & Hamlets	Eamont Bridge	0	1	1
Former Thompsons Board Mill, Little Salkeld	Rural Area	Rural Area	0	1	1
High Croft, Culgaith, Penrith	Key Hubs	Culgaith	0	1	1
Stonefold Cottages, Robin's Nest/Swallow Cottage, Newbiggin	Rural Area	Rural Area	0	1	1
Armathwaite Manor, Armathwaite	Key Hubs	Armathwaite	0	3	3
Garth House, Crackenthorpe	Villages & Hamlets	Crackenthorpe	0	3	3
Moss Thorn Farm, Pallet Hill	Rural Area	Rural Area	0	1	1

Site Address	New LSCs	Settlement	Units Complete	Units Remaining	Total Units
Biggins, Main Street, Newbiggin-on-Lune	Villages & Hamlets	Newbiggin-on-Lune	0	2	2
Hunter Hall Farm, Great Salkeld	Villages & Hamlets	Great Salkeld	0	2	2
The Lodge, Temple Sowerby	Villages & Hamlets	Temple Sowerby	0	0	0
Barn North of Town End, Penruddock	Rural Area	Penruddock	0	1	1
Land Southwest of Bank Top House	Key Hubs	Lazonby	0	2	2
Hunter Hall Farm, Great Salkeld	Villages & Hamlets	Great Salkeld	0	2	2
Building Plot, Doomgate, Appleby	Appleby	Appleby	0	1	1
Town Foot Farm, Lazonby	Key Hubs	Lazonby	0	1	1
Barns at Abbott Lodge Farm, Askham	Rural Area	Rural Area	0	1	1
Pear Tree House, Kirkland Road, Skirwith	Villages & Hamlets	Skirwith	0	1	1
Silflay, Tebay	Key Hubs	Tebay	0	1	1
The Arches, 1 Victoria Road, Penrith	Penrith	Penrith	0	1	1
Barn west of Intack House, Ivegill, Carlisle	Rural Area	Rural Area	0	1	1
Ground Floor, Front Street, Alston	Alston	Alston	0	1	1
Former HSBC, Market Place, Alston	Alston	Alston	0	1	1
Land adjacent to Sowerby Lodge, Brough, Sowerby, Kirkby Stephen	Villages & Hamlets	Brough Sowerby	0	1	1
Land adjacent to Meadowside, Langwathby, Penrith	Key Hubs	Langwathby	0	3	3
Wilderswood, Beacon Edge, Penrith	Penrith	Penrith	0	1	1
Stonecrest, Greystoke Gill, Greystoke, Penrith	Rural Area	Rural Area	0	0	0
Denmark Hall, Soulby, Kirkby Stephen	Villages & Hamlets	Soulby	0	1	1
Land adjacent to Denby, Great Salkeld, Penrith	Villages & Hamlets	North Dykes	0	1	1
35 Market Square, Kirkby Stephen	Kirkby Stephen	Kirkby Stephen	0	1	1
Land at the rear of Cross House, Newby, Penrith	Villages & Hamlets	Newby	0	1	1
1 Netherend Road, Penrith	Penrith	Penrith	0	1	1
Ormside Lodge, Ormside, Appleby-in-Westmorland	Rural Area	Rural Area	0	1	1
Old Station Yard, Kirkby Thore, Penrith	Rural Area	Rural Area	0	1	1

Site Adress	New LSCs	Settlement	Units Complete	Units Remaining	Total Units
Swanson House, Main Street, Brough, Kirkby Stephen	Key Hubs	Brough	0	1	1
Depot at Fell View, Morland, Penrith	Villages & Hamlets	Morland	0	1	1
Land at field 5070 Inglewood Road, Stoneybeck, Penrith	Rural Area	Rural Area	0	1	1
Limes Country Guest House, Redhills Lane, Penrith	Rural Area	Rural Area	0	1	1
Hale Grange, Kirkby Thore, Penrith	Rural Area	Rural Area	0	1	1
Hartley Castle Barn, Hartley	Rural Area	Rural Area	0	1	1
Rake Head, Nateby	Rural Area	Rural Area	0	1	1
Hause Farm, Hardendale, Shap	Rural Area	Rural Area	0	1	1
Linden Farm House, Langwathby	Rural Area	Rural Area	0	1	1
Brocklebank, Hackthorpe	Villages & Hamlets	Hackthorpe	0	1	1
Land to the Northwest of Calthwaite, Sceugh Dykes, Calthwaite	Rural Area	Rural Area	0	1	1
Redgate, Kaber	Rural Area	Rural Area	0	1	1
Mellgates, Winskill, Penrith	Rural Area	Rural Area	0	1	1
Forest Hill Farm, Bowscar	Rural Area	Rural Area	0	1	1
Smithy Cottage, Kirkoswald	Village and Hamlet	Kirkoswald	0	1	1
Land to the rear of Edenside, Lazonby	Key Hubs	Lazonby	0	1	1
Land adj to Bank Top Yard, Lazonby	Key Hubs	Lazonby	0	1	1
Bank View, Rookby	Rural Area	Rural Area	0	1	1
Adamthwaite, Ravenstonedale	Rural Area	Rural Area	0	1	1
The Curates House, Site adj to Hartley House, Morland	Village and Hamlet	Morland	0	1	1
Barn End, Great Asby	Villages & Hamlets	Great Asby	0	1	1
South Lodge, Southwaite	Rural Area	Rural Area	0	0	0
Gatefoot Farm, Garrigill	Villages & Hamlets	Garrigill	0	1	1
Barn at the rear of front street, Orton	Villages & Hamlets	Orton	0	0	0
Stepping Stones, Maulds Meaburn	Villages & Hamlets	Maulds Meaburn	0	1	1

Site Adress	New LSCs	Settlement	Units Complete	Units Remaining	Total Units
Barn at Home Farm, Brownber, Newbiggin-on-Lune	Rural Area	Rural Area	0	3	3
Crooksbeck, Ravenstonedale	Rural Area	Rural Area	0	1	1
Church View, Great Asby	Villages & Hamlets	Great Asby	0	1	1
Former Wesleyan Chapel, Fell End, Ravenstonedale	Rural Area	Rural Area	0	1	1
Barn on Thorny Lane, Newbiggin-on-Lune	Rural Area	Rural Area	0	1	1
Midfield, Gaisgill	Rural Area	Rural Area	0	1	1
Methodist Chruch, Chapel Lane, Kirkby Thore	Key Hubs	Kirkby Thore	0	1	1
Land adj. Village Hall, Maulds Meaburn	Villages & Hamlets	Maulds Meaburn	0	3	3
Mouthlock Centre, Barras	Rural Area	Rural Area	0	1	1
37 North Road, Kirkby Stephen	Kirkby Stephen	Kirkby Stephen	0	1	1
8 Victoria Road, Penrith	Penrith	Penrith	0	1	1
1 St Andrews Churchyard, Penrith	Penrith	Penrith	0	1	1
Eamont Croft, Stainton	Rural Area	Rural Area	0	1	1
Barrow Ling, Southwaite	Rural Area	Rural Area	0	1	1
Barn at Old Park, South Stainmore	Rural Area	Rural Area	0	1	1
Site within former walled garden at Home Farm, Skirwith	Villages & Hamlets	Skirwith	0	1	1
The Bridge, Wordsworth Street, Penrith	Penrith	Penrith	0	2	2
Jerusalem Farm, Colby	Rural Area	Rural Area	0	1	1
Land between Edenholme and Lindisfarne, Bolton, Appleby	Village and Hamlet	Bolton	0	1	1
Green Tree Barns, Kirkby Stephen	Market Town	Kirkby Stephen	0	1	1
Ash Tree Farm, Sleagill	Village and Hamlet	Sleagill	0	1	1
Site adj Marmion, Bolton	Village and Hamlet	Bolton	0	1	1
Former garden/orchard of Whitehall Close, Blencarn	Village and Hamlet	Blencarn	0	1	1
Plot 2, Little Musgrave		Little Musgrave	0	1	1
Upmanhowe, South Stainmore	Rural Area	Rural Area	0	2	2
Plot 2, Park Lane, Alston	Alston	Alston	0	1	1
Shepherds Hill, Stricklandgate, Penrith	Penrith	Penrith	0	1	1

Site Adress	New LSCs	Settlement	Units Complete	Units Remaining	Total Units
Site of bypass Garage, Brough, Kirkby Stephen	Key Hubs	Brough	0	1	1
Hallrigg Farm, Plumpton	Rural Area	Rural Area	0	1	1
25 Boroughgate, Appleby	Appleby	Appleby	0	1	1
Packhorse Stores, Silver Street, Kirkby Stephen	Market Town	Kirkby Stephen	0	1	1
Crown Hotel (Function Room), Alston	Alston	Alston	0	3	3
Robberby Farm, Hunsonby	Rural Area	Rural Area	0	1	1
White House Stables, Clifton	Village and Hamlet	Clifton	0	1	1
Thornbarrow Farm, Catterlen, Penrith	Village and Hamlet	Catterlen	0	1	1
Coach House, Courtfield Hotel, Bongate, Appleby	Appleby	Appleby	1	1	2
16 Market Street, Kirkby Stephen	Market Town	Kirkby Stephen	0	1	1
The Paddock, Culgaith	Key Hubs	Culgaith	0	1	1
High Head Farm, Ivegill, Carlisle	Rural Area	Rural Area	0	1	1
Hopland House, Stainton	Key Hubs	Stainton	0	1	1
Shire Hall, The Sands, Appleby	Appleby	Appleby	0	1	1
Gatehead Chapel, Garrigill	Village and Hamlet	Garrigill	0	1	1
Land adj to Crossfell View, Langwathby	Key Hubs	Langwathby	0	1	1
Brougham Mill, Brougham	Village and Hamlet	Brougham	0	-2	-2
The Topps, Townhead, Alston	Alston	Alston	0	2	2
West Brownrigg Farm, Plumpton	Rural Area	Rural Area	0	1	1
Top Barn, Orton	Village and Hamlet	Orton	0	1	1
Site by River Nent, Holmsfoot, Nenthead	Key Hubs	Nenthead	1	2	3
Site of former Temperance Hall, Orton	Village and Hamlet	Orton	0	1	1
New Ing Lodge, Main Street, Shap	Key Hubs	Shap	1	1	2
Barco Lodge, Folly Lane, Penrith	Penrith	Penrith	1	2	3
Victoria Square, Church Street, Alston	Alston	Alston	0	2	2
Land off Beacon Edge, Penrith	Penrith	Penrith	1	2	3
Ivy House, Winskill	Village and Hamlet	Winskill	0	1	1

Site Adress	New LSCs	Settlement	Units Complete	Units Remaining	Total Units
Barn at Clouds Lane, Ravenstonedale	Rural Area	Rural Area	0	1	1
Hilltop Farm, Ivegill	Villages & Hamlets	Ivegill	0	1	1
Ravenstone Manor, Melmerby.	Villages & Hamlets	Melmerby	0	1	1
Rigg End, Newbiggin-On-Lune	Rural Area	Rural Area	0	1	1
Somerwood Close, Long Marton	Villages & Hamlets	Long Marton	0	2	2
Plot 4, Chapelfield, Skelton	Villages & Hamlets	Skelton	0	1	1
Barn adj. Rushgill House, Skelton Wood End	Rural Area	Rural Area	0	2	2
Land between Sycamore Rise and Winder Barn, Great Asby	Villages & Hamlets	Great Asby	0	1	1
Land opposite Shallowford, Orton	Village and Hamlet	Orton	0	1	1
Acres, Raisbeck	Rural Area	Rural Area	0	2	2
New House Farm, Orton	Rural Area	Rural Area	0	3	3
Hwith, Ravenstonedale	Rural Area	Rural Area	0	1	1
Land adjoining Fernlea, Warcop	Villages & Hamlets	Warcop	0	1	1
Barns at the Rear of Pleasant View, Blencarn	Village and Hamlet	Blencarn	0	2	2
Joiners Workshop, Swan Avenue, Brough	Key Hubs	Brough	1	1	2
Ravenstone Manor, Melmerby.	Villages & Hamlets	Melmerby	1	1	2
Bankfoot Farm, Newton Reigny	Villages & Hamlets	Newton Reigny	1	1	2
Site at Crowdundle Park Farm House, Culgaith	Rural Area	Rural Area	0	1	1
Carr House, Mallerstang	Rural Area	Rural Area	0	1	1
Eden Gate Farm, Warcop	Villages & Hamlets	Warcop	0	2	2
Hellgill, Mallerstang, Kirkby Stephen	Rural Area	Rural Area	0	1	1
Land to rear of The Cottage, Sockbridge and Tirril	Villages & Hamlets	Sockbridge and Tirril	0	3	3
Plumpton Head, Plumpton	Rural Area	Rural Area	0	3	3
Land at Elseghyll, Rear of Elseghyll Court, Melmerby	Villages & Hamlets	Melmerby	0	1	1
Bleaflatt, Ravenstonedale	Rural Area	Rural Area	0	1	1

Site Adress	New LSCs	Settlement	Units Complete	Units Remaining	Total Units
Plumpton Head, Plumpton	Rural Area	Rural Area	0	3	3
Greenhollows Farm, Southwaite	Rural Area	Rural Area	0	2	2
Building land at The Mains, Stainton	Key Hubs	Stainton	0	1	1
Building adj. to Low Mouthlock, Barras	Rural Area	Rural Area	0	1	1
South area of land at Gossip Gate, Alston	Alston	Alston	0	1	1
Midtown Farm, Great Strickland	Villages & Hamlets	Great Strickland	0	1	1
Reigny Cottage, Newton Reigny	Villages & Hamlets	Newton Reigny	0	1	1
Stephenson Croft, Bolton	Villages & Hamlets	Bolton	0	2	2
Bank Farm, Crosby Ravensworth	Rural Area	Rural Area	0	1	1
Barn adj to the Hollow, Ravenstonedale	Rural Area	Rural Area	0	1	1
Barn at North East of Aisgill Farm, Mallerstang	Rural Area	Rural Area	0	1	1
Land adj. Holme Eden, Langwathby	Key Hubs	Langwathby	0	1	1
White Bracken, Nateby	Rural Area	Rural Area	0	1	1
Land to west of Midtown Farm, Clifton	Villages & Hamlets	Clifton	0	1	1
Nursery and Pre-School, Langwathby Hall, Langwathby	Key Hubs	Langwathby	0	1	1
Hill House, Winton	Villages & Hamlets	Winton	0	1	1
Heggerscale House, Kaber	Villages & Hamlets	Kaber	0	2	2

Table 14 – Small sites not started

Site Adress	New LSCs	Settlement	Gross Units Created	Net Units Created
Land at Merry Vale, Long Marton	Villages & Hamlets	Long Marton	2	2
Site at Lowther Glen, Eamont Bridge	Villages & Hamlets	Eamont Bridge	1	1
Land to the rear of Old Malt Shovel, Main Street, Brough	Key Hubs	Brough	1	1
Former Garages, Crooklands View, Clifton	Villages & Hamlets	Clifton	1	1
25 Victoria Road, Penrith	Penrith	Penrith	1	1
The Alpaca Centre, Snuff Mill Lane, Stainton	Rural Area	Rural Area	1	1
Clifton Hall Farm, Clifton	Villages & Hamlets	Clifton	1	1
Penrith Railway Station, Ullswater Road, Penrith	Penrith	Penrith	3	3
Barn adj. Johnstone Farm, Johnby	Villages & Hamlets	Johnby	1	1
Atherstone, Salkeld Road, Langwathby	Key Hubs	Langwathby	1	1
Land adj. Meg Bank, Stainton	Key Hubs	Stainton	1	1
Beechcroft 17 Bongate, Appleby	Appleby	Appleby	2	2
High Mill Norther Units, Alston	Alston	Alston	2	2
Greta Cottage, Cliburn	Villages & Hamlets	Cliburn	1	1
30 Market Street, Kirkby Stephen	Kirkby Stephen	Kirkby Stephen	3	3
Armathwaite Place, Armathwaite	Key Hubs	Armathwaite	2	1
3 Barrow Mill Cottages, Southwaite	Rural Area	Rural Area	1	1
Land adjacent to East View, Tirril, Penrith	Rural Area	Tirril	1	1
Duck Pond Barn, Sowerby Row, Carlisle	Rural Area	Rural Area	1	1
Land adjacent to Fernbank, Great Strickland, Penrith	Rural Area	Rural Area	1	1
14 Devonshire Street, Penrith	Penrith	Penrith	2	2
Barns adjacent to Midtown Farm, Brampton, Appleby-in Westmorland	Villages & Hamlets	Brampton	1	1

Site Adress	New LSCs	Settlement	Gross Units Created	Net Units Created
The Stables Courtyard, Appleby Castle, Boroughgate, Appleby	Appleby	Appleby	3	3
Scalehouse Farm, Scalehouses, Renwick, Penrith	Rural Area	Rural Area	1	1
High House, Hard Edge, Nenthead, Alston	Rural Area	Rural Area	1	1
Stainggills Farm, Culgaith, Penrith	Rural Area	Rural Area	1	1
Barn adjacent to Chellow Cottage, Colby, Appleby-in-Westmorland	Villages & Hamlets	Colby	1	1
Land at rear of Meadow View Lodges, Westwood Farm, Brough, Sowerby, Kirkby Stephen	Villages & Hamlets	Brough Sowerby	1	1
Bartons Farm, Thomas Close, Calthwaite, Penrith	Rural Area	Rural Area	1	1
Croft Ends Farm, Croft Ends, Appleby	Rural Area	Rural Area	1	1
Studio House, Market Place, Alston	Key Hubs	Alston	1	1
The Watermill, Little Salkeld, Penrith	Villages & Hamlets	Little Salkeld	1	1
High Park House, Brough, Kirkby Stephen	Rural Area	Rural Area	2	0
Lowther Castle Inn, Hackthorpe	Villages & Hamlets	Hackthorpe	1	1
Old School Yard, Tebay, Penrith	Key Hubs	Tebay	1	1
Bluebell Inn, Townfoot, Alston	Key Hubs	Alston	3	3
Barn at Town End Farm, Hackthorpe	Villages & Hamlets	Hackthorpe	2	2
14 Castlegate, Penrith	Penrith	Penrith	1	1
School House, Store and Premises, Culgaith Road, Langwathby	Key Hubs	Langwathby	1	1
How Hill, Hutton Roof, Penrith	Rural Area	Rural Area	1	1
Light Trees Barn, North Stainmore, Kirkby Stephen	Rural Area	Rural Area	1	1
The Old Rectory, Dufton, Appleby-in-Westmorland	Rural Area	Rural Area	1	1

Site Adress	New LSCs	Settlement	Gross Units Created	Net Units Created
Greystone House, Melmerby, Penrith	Villages & Hamlets	Melmerby	1	1
Claydubs, Little Salkeld, Penrith	Rural Area	Rural Area	1	0
Barn south of Eamont Bridge, Eamont Bridge, Penrith	Rural Area	Rural Area	1	1
5 The Stack Yard, Crackenthorpe	Villages & Hamlets	Crackenthorpe	1	1
Cote Syke, Dufton	Rural Area	Rural Area	1	1
Barn south of Low Scales, Greenholme, Penrith	Rural Area	Rural Area	1	1
Town End, Penruddock, Penrith	Villages & Hamlets	Penruddock	1	1
Detached barn, Blue Grass, North Staimore, Kirkby Stephen	Rural Area	Rural Area	1	1
Barn at Merridene, Station Road, Shap	Key Hubs	Shap	1	1
Beech Villa, Long Marton, Appleby-in-Westmorland	Rural Area	Rural Area	1	0
Road Head Farm, Winskill	Villages & Hamlets	Winskill	3	3
Town Head House, Great Asby	Villages & Hamlets	Great Asby	1	1
Coldbeck House, Ravenstonedale	Villages & Hamlets	Ravenstonedale	1	1
The Old School, Orton	Villages & Hamlets	Orton	1	1
Petty Hall Barn, Orton	Villages & Hamlets	Orton	3	3
Ashbank, Eamont Bridge	Rural Area	Rural Area	1	1
Land at Pea Foot, Culgaith	Key Hubs	Culgaith	1	1
The Bungalow, Doomgate, Appleby	Appleby	Appleby	1	1
Salvin School Hall, The Butts, Alston	Alston	Alston	2	2
Land south of Beacon View, Little Salkeld, Penrith	Villages & Hamlets	Little Salkeld	1	1

4. Appendix 2 – Completions

Table 15 – Individual dwelling completions

Date	Plot	Site Address	Gross Units Created	Net Units Created	National Park	New LSCs	Current LP Allocation	2009 SHLAA/2015 LAA	Windfall
April 2014 - March 2015	1	10 Little Dockray, Penrith	1	1	No	Penrith	No	No	Yes
April 2014 - March 2015	2	10 Little Dockray, Penrith	1	1	No	Penrith	No	No	Yes
April 2014 - March 2015	2	116 Scotland Road, Penrith	1	1	No	Penrith	No	No	Yes
April 2014 - March 2015	3	116 Scotland Road, Penrith	1	1	No	Penrith	No	No	Yes
April 2014 - March 2015	1	38 Victoria Road, Penrith	1	1	No	Penrith	No	No	Yes
April 2014 - March 2015	2	38 Victoria Road, Penrith	1	1	No	Penrith	No	No	Yes
April 2014 - March 2015	3	38 Victoria Road, Penrith	1	1	No	Penrith	No	No	Yes
April 2014 - March 2015	1	57 Stricklandgate, Penrith	1	1	No	Penrith	No	No	Yes
April 2014 - March 2015	2	57 Stricklandgate, Penrith	1	1	No	Penrith	No	No	Yes
April 2014 - March 2015	1	Anchor Farm, Penrith	1	1	No	Penrith	No	No	Yes
April 2014 - March 2015	14	Anchor Farm, Penrith	1	1	No	Penrith	No	No	Yes
April 2014 - March 2015	15	Anchor Farm, Penrith	1	1	No	Penrith	No	No	Yes
April 2014 - March 2015	13	Anchor Farm, Penrith	1	1	No	Penrith	No	No	Yes
April 2014 - March 2015	16	Anchor Farm, Penrith	1	1	No	Penrith	No	No	Yes
April 2014 - March 2015	22	Anchor Farm, Penrith	1	1	No	Penrith	No	No	Yes
April 2014 - March 2015	21	Anchor Farm, Penrith	1	1	No	Penrith	No	No	Yes
April 2014 - March 2015	18	Anchor Farm, Penrith	1	1	No	Penrith	No	No	Yes
April 2014 - March 2015	1	Bankfoot View, Nenthead	1	0	No	Key Hub	No	No	Yes

Date	Plot	Site Address	Gross Units Created	Net Units Created	National Park	New LSCs	Current LP Allocation	2009 SHLAA/2015 LAA	Windfall
April 2014 - March 2015	2	Bankfoot View, Nenthead	1	1	No	Key Hub	No	No	Yes
April 2014 - March 2015	3	Bankfoot View, Nenthead	1	1	No	Key Hub	No	No	Yes
April 2014 - March 2015	1	Barn adj Lonsdale Villa, Arthur Street, Penrith	1	1	No	Penrith	No	No	Yes
April 2014 - March 2015	1	Barn adj Thwaite Cottage, Tirril	1	1	No	Villages & Hamlets	No	No	Yes
April 2014 - March 2015	1	Barn at Row End Farm, Warcop	1	1	No	Villages & Hamlets	No	No	Yes
April 2014 - March 2015	1	Barn at SE end of Hackthorpe.	1	1	No	Villages & Hamlets	No	No	Yes
April 2014 - March 2015	37	Birkbeck Gardens, Kirkby Stephen	1	1	No	Kirkby Stephen	No	No	No
April 2014 - March 2015	36	Birkbeck Gardens, Kirkby Stephen	1	1	No	Kirkby Stephen	No	No	No
April 2014 - March 2015	59	Birkbeck Gardens, Kirkby Stephen	1	1	No	Kirkby Stephen	No	No	No
April 2014 - March 2015	34	Birkbeck Gardens, Kirkby Stephen	1	1	No	Kirkby Stephen	No	No	No
April 2014 - March 2015	38	Birkbeck Gardens, Kirkby Stephen	1	1	No	Kirkby Stephen	No	No	No
April 2014 - March 2015	39	Birkbeck Gardens, Kirkby Stephen	1	1	No	Kirkby Stephen	No	No	No
April 2014 - March 2015	44	Birkbeck Gardens, Kirkby Stephen	1	1	No	Kirkby Stephen	No	No	No
April 2014 - March 2015	35	Birkbeck Gardens, Kirkby Stephen	1	1	No	Kirkby Stephen	No	No	No
April 2014 - March 2015	40	Birkbeck Gardens, Kirkby Stephen	1	1	No	Kirkby Stephen	No	No	No
April 2014 - March 2015	41	Birkbeck Gardens, Kirkby Stephen	1	1	No	Kirkby Stephen	No	No	No
April 2014 - March 2015	1	Blands Farm, Great Strickland	1	1	No	Rural Area	No	No	Yes
April 2014 - March 2015	1	Building adj Rose Bank, Shap	1	1	No	Key Hub	No	No	Yes
April 2014 - March 2015	1	Bulls Head Inn, Shap	1	1	No	Key Hub	No	No	No
April 2014 - March 2015	1	Castle Gardens, Greystoke	1	1	No	Key Hub	No	No	Yes
April 2014 - March 2015	2	Castle Gardens, Greystoke	1	1	No	Key Hub	No	No	Yes
April 2014 - March 2015	3	Castle Gardens, Greystoke	1	1	No	Key Hub	No	No	Yes

Date	Plot	Site Address	Gross Units Created	Net Units Created	National Park	New LSCs	Current LP Allocation	2009 SHLAA/2015 LAA	Windfall
April 2014 - March 2015	1	Coopers Close, High Hesket	1	1	No	Key Hub	No	Yes	No
April 2014 - March 2015	5	Coopers Close, High Hesket	1	1	No	Key Hub	No	Yes	No
April 2014 - March 2015	21	Coopers Close, High Hesket	1	1	No	Key Hub	No	Yes	No
April 2014 - March 2015	2	Corney House, Corney Place, Penrith	1	1	No	Penrith	No	No	Yes
April 2014 - March 2015	6	Corney House, Corney Place, Penrith	1	1	No	Penrith	No	No	Yes
April 2014 - March 2015	4	Corney House, Corney Place, Penrith	1	1	No	Penrith	No	No	Yes
April 2014 - March 2015	3	Corney House, Corney Place, Penrith	1	1	No	Penrith	No	No	Yes
April 2014 - March 2015	1	Crackenthorpe	1	1	No	Villages & Hamlets	No	No	Yes
April 2014 - March 2015	2	Crackenthorpe	1	1	No	Villages & Hamlets	No	No	Yes
April 2014 - March 2015	1	Davygill Farm, Croglin	1	1	No	Rural Area	No	No	Yes
April 2014 - March 2015	1	Disused Agricultural Buildings, Row End, Warcop	1	1	No	Villages & Hamlets	No	No	Yes
April 2014 - March 2015	1	Dodds Barn, Winderwath, Temple Sowerby	1	1	No	Rural Area	No	No	Yes
April 2014 - March 2015	1	East Brownrigg Farm, Plumpon	0	0	No	Rural Area	No	No	Yes
April 2014 - March 2015	2	East End of Folly Lane, Penrith	1	1	No	Penrith	No	No	Yes
April 2014 - March 2015	1	Ewbank Farm, Winton	1	1	No	Villages & Hamlets	No	No	Yes
April 2014 - March 2015	1	Former Builders Yard, Faraday Road	1	1	No	Kirkby Stephen	No	No	Yes

Date	Plot	Site Address	Gross Units Created	Net Units Created	National Park	New LSCs	Current LP Allocation	2009 SHLAA/2015 LAA	Windfall
April 2014 - March 2015	2	Former Builders Yard, Faraday Road, Kirkby Stephen	1	1	No	Kirkby Stephen	No	No	Yes
April 2014 - March 2015	3	Former Builders Yard, Kirkby Stephen	1	1	No	Kirkby Stephen	No	No	Yes
April 2014 - March 2015	4	Former Builders Yard, Kirkby Stephen	1	1	No	Kirkby Stephen	No	No	Yes
April 2014 - March 2015	5	Former Builders Yard, Kirkby Stephen	1	1	No	Kirkby Stephen	No	No	Yes
April 2014 - March 2015	1	Garage Site, Raiselands Croft	1	1	No	Penrith	No	No	Yes
April 2014 - March 2015	2	Garage Site, Raiselands Croft	1	1	No	Penrith	No	No	Yes
April 2014 - March 2015	3	Garage Site, Raiselands Croft	1	1	No	Penrith	No	No	Yes
April 2014 - March 2015	4	Garage Site, Raiselands Croft	1	1	No	Penrith	No	No	Yes
April 2014 - March 2015	5	Garage Site, Raiselands Croft	1	1	No	Penrith	No	No	Yes
April 2014 - March 2015	1	Gatehead Cottage, Garrigill	1	1	No	Villages & Hamlets	No	No	Yes
April 2014 - March 2015	1	Ghyllcrest, Appleby Road, Kirkby Stephen	1	0	No	Rural Area	No	No	No
April 2014 - March 2015	2	High Bell Garth, Low Hesketh	1	1	No	Key Hub	No	No	Yes
April 2014 - March 2015	1	Ivy Cottage, Culgaith	1	1	No	Key Hub	No	No	Yes
April 2014 - March 2015	1	Land adj 58 Castle Hill Road, Penrith	1	1	No	Penrith	No	No	No
April 2014 - March 2015	2	Land adj Chesnut Garth, Orton	1	1	Yes - YDNP	Villages & Hamlets	No	No	Yes
April 2014 - March 2015	4	Land adj Chesnut Garth, Orton	1	1	Yes - YDNP	Villages & Hamlets	No	No	Yes
April 2014 - March 2015	2	Land adj Church Rise, Tebay, Penrith	1	1	No	Key Hub	No	No	Yes

Date	Plot	Site Address	Gross Units Created	Net Units Created	National Park	New LSCs	Current LP Allocation	2009 SHLAA/2015 LAA	Windfall
April 2014 - March 2015		Land adj Holly House, Ainstable	1	1	No	Villages & Hamlets	No	No	No
April 2014 - March 2015	2	Land adj to Creeden, Carleton Road, Penrith	1	1	No	Penrith	No	No	No
April 2014 - March 2015	1	Land adj to Lawson House, Long Marton	1	1	No	Villages & Hamlets	No	No	No
April 2014 - March 2015	2	Land adj to Scour Lane, Lazonby	1	1	No	Key Hub	No	Yes	No
April 2014 - March 2015	4	Land adj to Scour Lane, Lazonby	1	1	No	Key Hub	No	Yes	No
April 2014 - March 2015	6	Land adj to Scour Lane, Lazonby	1	1	No	Key Hub	No	Yes	No
April 2014 - March 2015	7	Land adj to Scour Lane, Lazonby	1	1	No	Key Hub	No	Yes	No
April 2014 - March 2015	10	Land adj to Scour Lane, Lazonby	1	1	No	Key Hub	No	Yes	No
April 2014 - March 2015	5	Land adj to Scour Lane, Lazonby	1	1	No	Key Hub	No	Yes	No
April 2014 - March 2015	9	Land adj to Scour Lane, Lazonby	1	1	No	Key Hub	No	Yes	No
April 2014 - March 2015	1	Land at Aiketgate, Low Hesket	1	1	No	Rural Area	No	No	Yes
April 2014 - March 2015	1	Land off Doby Lane, Sandford	1	1	No	Rural Area	No	No	Yes
April 2014 - March 2015	1	Lansmere, Newby	1	1	No	Rural Area	No	No	Yes
April 2014 - March 2015	1	Lune Valley Pheasantries, Lady Ing Lane, Winton	1	1	No	Rural Area	No	No	Yes
April 2014 - March 2015	1	Mostyn Hall, Friargate, Penrith	1	1	No	Penrith	No	No	Yes
April 2014 - March 2015	2	Mostyn Hall, Friargate, Penrith	1	1	No	Penrith	No	No	Yes
April 2014 - March 2015	3	Mostyn Hall, Friargate, Penrith	1	1	No	Penrith	No	No	Yes
April 2014 - March 2015	4	Mostyn Hall, Friargate, Penrith	1	1	No	Penrith	No	No	Yes
April 2014 - March 2015	5	Mostyn Hall, Friargate, Penrith	1	1	No	Penrith	No	No	Yes

Date	Plot	Site Address	Gross Units Created	Net Units Created	National Park	New LSCs	Current LP Allocation	2009 SHLAA/2015 LAA	Windfall
April 2014 - March 2015	6	Mostyn Hall, Friargate, Penrith	1	1	No	Penrith	No	No	Yes
April 2014 - March 2015	7	Mostyn Hall, Friargate, Penrith	1	1	No	Penrith	No	No	Yes
April 2014 - March 2015	8	Mostyn Hall, Friargate, Penrith	1	1	No	Penrith	No	No	Yes
April 2014 - March 2015	9	Mostyn Hall, Friargate, Penrith	1	1	No	Penrith	No	No	Yes
April 2014 - March 2015	10	Mostyn Hall, Friargate, Penrith	1	1	No	Penrith	No	No	Yes
April 2014 - March 2015	11	Mostyn Hall, Friargate, Penrith	1	1	No	Penrith	No	No	Yes
April 2014 - March 2015	12	Mostyn Hall, Friargate, Penrith	1	1	No	Penrith	No	No	Yes
April 2014 - March 2015	13	Mostyn Hall, Friargate, Penrith	1	1	No	Penrith	No	No	Yes
April 2014 - March 2015	14	Mostyn Hall, Friargate, Penrith	1	1	No	Penrith	No	No	Yes
April 2014 - March 2015	15	Mostyn Hall, Friargate, Penrith	1	1	No	Penrith	No	No	Yes
April 2014 - March 2015	1	Mr Chips, Main Street, Kirkby Thore	1	1	No	Key Hub	No	No	Yes
April 2014 - March 2015	1	Murton Hall, Murton	1	1	No	Villages & Hamlets	No	No	Yes
April 2014 - March 2015	1	New Crown Inn, Ainstable	1	1	No	Villages & Hamlets	No	No	Yes
April 2014 - March 2015	2	New Crown Inn, Ainstable	1	1	No	Villages & Hamlets	No	No	Yes
April 2014 - March 2015	1	Part Field 8222, Ainstable	1	1	No	Villages & Hamlets	No	No	Yes
April 2014 - March 2015	1	Pattinson Close, Hackthorpe	1	1	No	Villages & Hamlets	No	No	No
April 2014 - March 2015	2	Pattinson Close, Hackthorpe	1	1	No	Villages & Hamlets	No	No	No
April 2014 - March 2015	3	Pattinson Close, Hackthorpe	1	1	No	Villages & Hamlets	No	No	No
April 2014 - March 2015	4	Pattinson Close, Hackthorpe	1	1	No	Villages & Hamlets	No	No	No
April 2014 - March 2015	5	Pattinson Close, Hackthorpe	1	1	No	Villages & Hamlets	No	No	No
April 2014 - March 2015	1	Primrose Lodge, Tebay	1	1	No	Key Hub	No	No	Yes

Date	Plot	Site Address	Gross Units Created	Net Units Created	National Park	New LSCs	Current LP Allocation	2009 SHLAA/2015 LAA	Windfall
April 2014 - March 2015	1	Rear of Stenkrith House, Nateby Road, Kirkby Stephen	1	1	No	Kirkby Stephen	No	No	Yes
April 2014 - March 2015	1	Riverside Barn, The Old Brewery, Brampton Road, Alston	1	1	No	Alston	No	No	Yes
April 2014 - March 2015	35	Rivington Park, Appleby	1	1	No	Appleby	No	No	No
April 2014 - March 2015	50	Rivington Park, Appleby	1	1	No	Appleby	No	No	No
April 2014 - March 2015	52	Rivington Park, Appleby	1	1	No	Appleby	No	No	No
April 2014 - March 2015	58	Rivington Park, Appleby	1	1	No	Appleby	No	No	No
April 2014 - March 2015	2	Robin Hood View, Winskill	1	1	No	Villages & Hamlets	No	No	Yes
April 2014 - March 2015	1	Site adj to 36 Victoria Square, Kirkby Stephen	1	1	No	Kirkby Stephen	No	No	Yes
April 2014 - March 2015	42	Site adj to Edenlea, Culgaith	1	1	No	Key Hub	No	No	No
April 2014 - March 2015	44	Site adj to Edenlea, Culgaith	1	1	No	Key Hub	No	No	No
April 2014 - March 2015	1	Site adj to Lattendales, Berrier Road, Greystoke	1	1	No	Key Hub	No	No	No
April 2014 - March 2015	1	Site adj to Rose Cottage, Ousby	1	1	No	Villages & Hamlets	No	No	No
April 2014 - March 2015	1	Skywalk House, Kirkby Stephen	1	1	No	Kirkby Stephen	No	No	Yes
April 2014 - March 2015	1	Springfield, Winskill	1	1	No	Villages & Hamlets	No	No	Yes
April 2014 - March 2015	3	Stockbridge Farm, Thomas Close, Calthwaite	1	1	No	Villages & Hamlets	No	No	Yes
April 2014 - March 2015	13	Stoneworks Garth, Crosby Ravensworth	1	1	Yes - YDNP	Villages & Hamlets	No	Yes	No
April 2014 - March 2015	17	Stoneworks Garth, Crosby Ravensworth	1	1	Yes - YDNP	Villages & Hamlets	No	Yes	No

Date	Plot	Site Address	Gross Units Created	Net Units Created	National Park	New LSCs	Current LP Allocation	2009 SHLAA/2015 LAA	Windfall
April 2014 - March 2015	21	Stoneworks Garth, Crosby Ravensworth	1	1	Yes - YDNP	Villages & Hamlets	No	Yes	No
April 2014 - March 2015	1	The Arke, Old Tebay	1	1	No	Key Hub	No	No	Yes
April 2014 - March 2015	1	The Reading Room, Warcop	1	1	No	Villages & Hamlets	No	No	Yes
April 2014 - March 2015	1	The Shire, Ousby	1	1	No	Villages & Hamlets	No	No	Yes
April 2014 - March 2015	1	The Stable Flat, Beckfoot Hall, Winton Road, Kirkby Stephen	1	1	No	Rural Area	No	No	Yes
April 2014 - March 2015	8	The Stackyard, Crackenthorpe	1	1	No	Villages & Hamlets	No	No	No
April 2014 - March 2015	2	Warcop House, Warcop	2	1	No	Villages & Hamlets	No	No	Yes
April 2014 - March 2015	9	Westmorland Rise, Appleby	1	1	No	Appleby	No	No	No
April 2014 - March 2015	10	Westmorland Rise, Appleby	1	1	No	Appleby	No	No	No
April 2014 - March 2015	7	Westmorland Rise, Appleby	1	1	No	Appleby	No	No	No
April 2015 - March 2016	5	116 Scotland Road, Penrith	1	1	No	Penrith	No	No	Yes
April 2015 - March 2016	1	12a Little Dockray, Penrith	1	1	No	Penrith	No	No	Yes
April 2015 - March 2016	2	12a Little Dockray, Penrith	1	1	No	Penrith	No	No	Yes
April 2015 - March 2016	3	12a Little Dockray, Penrith	1	1	No	Penrith	No	No	Yes
April 2015 - March 2016	1	14c Victoria Road, Penrith	1	1	No	Penrith	No	No	Yes
April 2015 - March 2016	2	14c Victoria Road, Penrith	1	1	No	Penrith	No	No	Yes
April 2015 - March 2016	3	14c Victoria Road, Penrith	1	1	No	Penrith	No	No	Yes
April 2015 - March 2016	4	14c Victoria Road, Penrith	1	1	No	Penrith	No	No	Yes
April 2015 - March 2016	5	14c Victoria Road, Penrith	1	1	No	Penrith	No	No	Yes
April 2015 - March 2016	6	14c Victoria Road, Penrith	1	1	No	Penrith	No	No	Yes

Date	Plot	Site Address	Gross Units Created	Net Units Created	National Park	New LSCs	Current LP Allocation	2009 SHLAA/2015 LAA	Windfall
April 2015 - March 2016	7	14c Victoria Road, Penrith	1	1	No	Penrith	No	No	Yes
April 2015 - March 2016	8	14c Victoria Road, Penrith	1	1	No	Penrith	No	No	Yes
April 2015 - March 2016	9	14c Victoria Road, Penrith	1	1	No	Penrith	No	No	Yes
April 2015 - March 2016	10	14c Victoria Road, Penrith	1	1	No	Penrith	No	No	Yes
April 2015 - March 2016	11	14c Victoria Road, Penrith	1	1	No	Penrith	No	No	Yes
April 2015 - March 2016	12	14c Victoria Road, Penrith	1	1	No	Penrith	No	No	Yes
April 2015 - March 2016	13	14c Victoria Road, Penrith	1	1	No	Penrith	No	No	Yes
April 2015 - March 2016	14	14c Victoria Road, Penrith	1	1	No	Penrith	No	No	Yes
April 2015 - March 2016	15	14c Victoria Road, Penrith	1	1	No	Penrith	No	No	Yes
April 2015 - March 2016	16	14c Victoria Road, Penrith	1	1	No	Penrith	No	No	Yes
April 2015 - March 2016	17	14c Victoria Road, Penrith	1	1	No	Penrith	No	No	Yes
April 2015 - March 2016	18	14c Victoria Road, Penrith	1	1	No	Penrith	No	No	Yes
April 2015 - March 2016	19	14c Victoria Road, Penrith	1	1	No	Penrith	No	No	Yes
April 2015 - March 2016	20	14c Victoria Road, Penrith	1	1	No	Penrith	No	No	Yes
April 2015 - March 2016	21	14c Victoria Road, Penrith	1	1	No	Penrith	No	No	Yes
April 2015 - March 2016	22	14c Victoria Road, Penrith	1	1	No	Penrith	No	No	Yes
April 2015 - March 2016	23	14c Victoria Road, Penrith	1	1	No	Penrith	No	No	Yes
April 2015 - March 2016	1	3 Crossfell View, Culgaith	1	1	No	Key Hub	No	No	No
April 2015 - March 2016	1	7 Bridge Street, Appleby	1	1	No	Appleby	No	No	Yes
April 2015 - March 2016	2	7 Bridge Street, Appleby	1	1	No	Appleby	No	No	Yes
April 2015 - March 2016	2	Anchor Farm, Penrith	1	1	No	Penrith	No	No	Yes
April 2015 - March 2016	12	Anchor Farm, Penrith	1	1	No	Penrith	No	No	Yes

Date	Plot	Site Address	Gross Units Created	Net Units Created	National Park	New LSCs	Current LP Allocation	2009 SHLAA/2015 LAA	Windfall
April 2015 - March 2016	17	Anchor Farm, Penrith	1	1	No	Penrith	No	No	Yes
April 2015 - March 2016	19	Anchor Farm, Penrith	1	1	No	Penrith	No	No	Yes
April 2015 - March 2016	20	Anchor Farm, Penrith	1	1	No	Penrith	No	No	Yes
April 2015 - March 2016	3	Anchor Farm, Penrith	1	1	No	Penrith	No	No	Yes
April 2015 - March 2016	4	Anchor Farm, Penrith	1	1	No	Penrith	No	No	Yes
April 2015 - March 2016	5	Anchor Farm, Penrith	1	1	No	Penrith	No	No	Yes
April 2015 - March 2016	6	Anchor Farm, Penrith	1	1	No	Penrith	No	No	Yes
April 2015 - March 2016	11	Anchor Farm, Penrith	1	1	No	Penrith	No	No	Yes
April 2015 - March 2016	1	Barco Lodge, Folly Lane, Penrith	1	1	No	Penrith	No	No	No
April 2015 - March 2016	1	Barn at the rear of The Friarage, Friargate, Penrith	1	1	No	Penrith	No	No	Yes
April 2015 - March 2016	1	Bretherdale Hall, Greenholme	1	1	Yes - LDNP	Rural Area	No	No	Yes
April 2015 - March 2016	1	Broadoak, Ivegill	1	1	No	Rural Area	No	No	Yes
April 2015 - March 2016	1	Christ Croft, Main Street, Brough	1	1	No	Key Hub	No	Yes	No
April 2015 - March 2016	3	Christ Croft, Main Street, Brough	1	1	No	Key Hub	No	Yes	No
April 2015 - March 2016	4	Christ Croft, Main Street, Brough	1	1	No	Key Hub	No	Yes	No
April 2015 - March 2016	9	Christ Croft, Main Street, Brough	1	1	No	Key Hub	No	Yes	No
April 2015 - March 2016	7	Christ Croft, Main Street, Brough	1	1	No	Key Hub	No	Yes	No

Date	Plot	Site Address	Gross Units Created	Net Units Created	National Park	New LSCs	Current LP Allocation	2009 SHLAA/2015 LAA	Windfall
April 2015 - March 2016	5	Christ Croft, Main Street, Brough	1	1	No	Key Hub	No	Yes	No
April 2015 - March 2016	2	Christ Croft, Main Street, Brough	1	1	No	Key Hub	No	Yes	No
April 2015 - March 2016	6	Christ Croft, Main Street, Brough	1	1	No	Key Hub	No	Yes	No
April 2015 - March 2016	8	Christ Croft, Main Street, Brough	1	1	No	Key Hub	No	Yes	No
April 2015 - March 2016	3	Coopers Close, High Hesket	1	1	No	Key Hub	No	Yes	No
April 2015 - March 2016	11	Coopers Close, High Hesket	1	1	No	Key Hub	No	Yes	No
April 2015 - March 2016	7	Coopers Close, High Hesket	1	1	No	Key Hub	No	Yes	No
April 2015 - March 2016	9	Coopers Close, High Hesket	1	1	No	Key Hub	No	Yes	No
April 2015 - March 2016	13	Coopers Close, High Hesket	1	1	No	Key Hub	No	Yes	No
April 2015 - March 2016	5	Corney House, Corney Place, Penrith	1	1	No	Penrith	No	No	Yes
April 2015 - March 2016	1	Dalefoot Farm, Mallerstang	1	1	Yes - YDNP	Rural Area	No	No	Yes
April 2015 - March 2016	1	East End of Folly Lane, Penrith	1	1	No	Penrith	No	No	Yes
April 2015 - March 2016	4	Former Transport Café A66, Kirkby Thore, Penrith	1	1	No	Rural Area	No	No	Yes
April 2015 - March 2016	6	Former Transport Café A66, Kirkby Thore, Penrith	1	1	No	Rural Area	No	No	Yes
April 2015 - March 2016	1	Gillcrest, Greystoke Gill	1	0	No	Villages & Hamlets	No	No	No

Date	Plot	Site Address	Gross Units Created	Net Units Created	National Park	New LSCs	Current LP Allocation	2009 SHLAA/2015 LAA	Windfall
April 2015 - March 2016	1	Great Kettle Barn, Great Asby	1	1	Yes - YDNP	Villages & Hamlets	No	No	Yes
April 2015 - March 2016	1	Haber Head Barn, Waitby	1	1	No	Rural Area	No	No	Yes
April 2015 - March 2016	1	Helm View Barn, Hardendale	1	1	No	Rural Area	No	No	No
April 2015 - March 2016	1	Hill Top, Morland	1	1	No	Villages & Hamlets	No	No	Yes
April 2015 - March 2016	1	Hoghouse Hill Road, Newbiggin (Stainton)	1	1	No	Rural Area	No	No	Yes
April 2015 - March 2016	4	Howgate, Newbiggin (Stainton)	1	1	No	Villages & Hamlets	No	No	Yes
April 2015 - March 2016	1	Hutton Hall, Friargate	1	1	No	Penrith	No	Yes	No
April 2015 - March 2016	2	Hutton Hall, Friargate	1	1	No	Penrith	No	Yes	No
April 2015 - March 2016	3	Hutton Hall, Friargate	1	1	No	Penrith	No	Yes	No
April 2015 - March 2016	4	Hutton Hall, Friargate	1	1	No	Penrith	No	Yes	No
April 2015 - March 2016	5	Hutton Hall, Friargate	1	1	No	Penrith	No	Yes	No
April 2015 - March 2016	6	Hutton Hall, Friargate	1	1	No	Penrith	No	Yes	No
April 2015 - March 2016	7	Hutton Hall, Friargate	1	1	No	Penrith	No	Yes	No
April 2015 - March 2016	1	Jenny Wren's, Appleby	1	1	No	Appleby	No	No	Yes
April 2015 - March 2016	2	Kitchen Gardens, Beacon Edge, Penrith	1	1	No	Penrith	No	No	Yes
April 2015 - March 2016	1	Kitchen Gardens, Beacon Edge, Penrith	1	1	No	Penrith	No	No	Yes
April 2015 - March 2016	3	Kitchen Gardens, Beacon Edge, Penrith	1	1	No	Penrith	No	No	Yes
April 2015 - March 2016	3	Land adj Chesnut Garth, Orton	1	1	Yes - YDNP	Villages & Hamlets	No	No	Yes

Date	Plot	Site Address	Gross Units Created	Net Units Created	National Park	New LSCs	Current LP Allocation	2009 SHLAA/2015 LAA	Windfall
April 2015 - March 2016	1	Land adj Harolds Way, Culgaith	1	1	No	Key Hub	No	No	Yes
April 2015 - March 2016	1	Land adj to Blossom Hill Cottage, Morland	1	1	No	Villages & Hamlets	No	No	No
April 2015 - March 2016	1	Land adj to Chestnut Garth, Orton	1	1	Yes - YDNP	Villages & Hamlets	No	No	Yes
April 2015 - March 2016	1	Land adj to Creeden, Carleton Road, Penrith	1	1	No	Penrith	No	No	No
April 2015 - March 2016	3	Land adj to Creeden, Carleton Road, Penrith	1	1	No	Penrith	No	No	No
April 2015 - March 2016	1	Land adj to Low Plains Farm, Calthwaite	1	0	No	Rural Area	No	No	Yes
April 2015 - March 2016	1	Land adj to Scour Lane, Lazonby	1	1	No	Key Hub	No	Yes	No
April 2015 - March 2016	27	Land adj to Scour Lane, Lazonby	1	1	No	Key Hub	No	Yes	No
April 2015 - March 2016	28	Land adj to Scour Lane, Lazonby	1	1	No	Key Hub	No	Yes	No
April 2015 - March 2016	31	Land adj to Scour Lane, Lazonby	1	1	No	Key Hub	No	Yes	No
April 2015 - March 2016	29	Land adj to Scour Lane, Lazonby	1	1	No	Key Hub	No	Yes	No
April 2015 - March 2016	30	Land adj to Scour Lane, Lazonby	1	1	No	Key Hub	No	Yes	No
April 2015 - March 2016	12	Land adj to Scour Lane, Lazonby	1	1	No	Key Hub	No	Yes	No
April 2015 - March 2016	13	Land adj to Scour Lane, Lazonby	1	1	No	Key Hub	No	Yes	No
April 2015 - March 2016	14	Land adj to Scour Lane, Lazonby	1	1	No	Key Hub	No	Yes	No
April 2015 - March 2016	8	Land adj to Scour Lane, Lazonby	1	1	No	Key Hub	No	Yes	No
April 2015 - March 2016	24	Land adj to Scour Lane, Lazonby	1	1	No	Key Hub	No	Yes	No

Date	Plot	Site Address	Gross Units Created	Net Units Created	National Park	New LSCs	Current LP Allocation	2009 SHLAA/2015 LAA	Windfall
April 2015 - March 2016	25	Land adj to Scour Lane, Lazonby	1	1	No	Key Hub	No	Yes	No
April 2015 - March 2016	32	Land adj to Scour Lane, Lazonby	1	1	No	Key Hub	No	Yes	No
April 2015 - March 2016	33	Land adj to Scour Lane, Lazonby	1	1	No	Key Hub	No	Yes	No
April 2015 - March 2016	36	Land adj to Scour Lane, Lazonby	1	1	No	Key Hub	No	Yes	No
April 2015 - March 2016	23	Land adj to Scour Lane, Lazonby	1	1	No	Key Hub	No	Yes	No
April 2015 - March 2016	40	Land adj to Scour Lane, Lazonby	1	1	No	Key Hub	No	Yes	No
April 2015 - March 2016	41	Land adj to Scour Lane, Lazonby	1	1	No	Key Hub	No	Yes	No
April 2015 - March 2016	15	Land adj to Scour Lane, Lazonby	1	1	No	Key Hub	No	Yes	No
April 2015 - March 2016	37	Land adj to Scour Lane, Lazonby	1	1	No	Key Hub	No	Yes	No
April 2015 - March 2016	38	Land adj to Scour Lane, Lazonby	1	1	No	Key Hub	No	Yes	No
April 2015 - March 2016	39	Land adj to Scour Lane, Lazonby	1	1	No	Key Hub	No	Yes	No
April 2015 - March 2016	26	Land adj to Scour Lane, Lazonby	1	1	No	Key Hub	No	Yes	No
April 2015 - March 2016	21	Land adj to Scour Lane, Lazonby	1	1	No	Key Hub	No	Yes	No
April 2015 - March 2016	22	Land adj to Scour Lane, Lazonby	1	1	No	Key Hub	No	Yes	No
April 2015 - March 2016	11	Land adj to Scour Lane, Lazonby	1	1	No	Key Hub	No	Yes	No
April 2015 - March 2016	42	Land adj to Scour Lane, Lazonby	1	1	No	Key Hub	No	Yes	No
April 2015 - March 2016	43	Land adj to Scour Lane, Lazonby	1	1	No	Key Hub	No	Yes	No
April 2015 - March 2016	44	Land adj to Scour Lane, Lazonby	1	1	No	Key Hub	No	Yes	No
April 2015 - March 2016	3	Land adj to Scour Lane, Lazonby	1	1	No	Key Hub	No	Yes	No
April 2015 - March 2016	19	Land adj to Scour Lane, Lazonby	1	1	No	Key Hub	No	Yes	No
April 2015 - March 2016	20	Land adj to Scour Lane, Lazonby	1	1	No	Key Hub	No	Yes	No
April 2015 - March 2016	46	Land adj to Scour Lane, Lazonby	1	1	No	Key Hub	No	Yes	No
April 2015 - March 2016	47	Land adj to Scour Lane, Lazonby	1	1	No	Key Hub	No	Yes	No

Date	Plot	Site Address	Gross Units Created	Net Units Created	National Park	New LSCs	Current LP Allocation	2009 SHLAA/2015 LAA	Windfall
April 2015 - March 2016	48	Land adj to Scour Lane, Lazonby	1	1	No	Key Hub	No	Yes	No
April 2015 - March 2016	34	Land adj to Scour Lane, Lazonby	1	1	No	Key Hub	No	Yes	No
April 2015 - March 2016	16	Land adj to Scour Lane, Lazonby	1	1	No	Key Hub	No	Yes	No
April 2015 - March 2016	18	Land adj to Scour Lane, Lazonby	1	1	No	Key Hub	No	Yes	No
April 2015 - March 2016	1	Land adjoining Church Rise, Tebay	1	1	No	Key Hub	No	No	Yes
April 2015 - March 2016	2	Land adjoining Church Rise, Tebay	1	1	No	Key Hub	No	No	Yes
April 2015 - March 2016	1	Land at Carleton Fields, Penrith	1	1	No	Penrith	No	Yes	No
April 2015 - March 2016	2	Land at Carleton Fields, Penrith	1	1	No	Penrith	No	Yes	No
April 2015 - March 2016	3	Land at Carleton Fields, Penrith	1	1	No	Penrith	No	Yes	No
April 2015 - March 2016	4	Land at Carleton Fields, Penrith	1	1	No	Penrith	No	Yes	No
April 2015 - March 2016	5	Land at Carleton Fields, Penrith	1	1	No	Penrith	No	Yes	No
April 2015 - March 2016	6	Land at Carleton Fields, Penrith	1	1	No	Penrith	No	Yes	No
April 2015 - March 2016	7	Land at Carleton Fields, Penrith	1	1	No	Penrith	No	Yes	No
April 2015 - March 2016	8	Land at Carleton Fields, Penrith	1	1	No	Penrith	No	Yes	No
April 2015 - March 2016	9	Land at Carleton Fields, Penrith	1	1	No	Penrith	No	Yes	No
April 2015 - March 2016	10	Land at Carleton Fields, Penrith	1	1	No	Penrith	No	Yes	No
April 2015 - March 2016	11	Land at Carleton Fields, Penrith	1	1	No	Penrith	No	Yes	No
April 2015 - March 2016	12	Land at Carleton Fields, Penrith	1	1	No	Penrith	No	Yes	No
April 2015 - March 2016	13	Land at Carleton Fields, Penrith	1	1	No	Penrith	No	Yes	No
April 2015 - March 2016	14	Land at Carleton Fields, Penrith	1	1	No	Penrith	No	Yes	No
April 2015 - March 2016	15	Land at Carleton Fields, Penrith	1	1	No	Penrith	No	Yes	No
April 2015 - March 2016	16	Land at Carleton Fields, Penrith	1	1	No	Penrith	No	Yes	No

Date	Plot	Site Address	Gross Units Created	Net Units Created	National Park	New LSCs	Current LP Allocation	2009 SHLAA/2015 LAA	Windfall
April 2015 - March 2016	18	Land at Carleton Fields, Penrith	1	1	No	Penrith	No	Yes	No
April 2015 - March 2016	19	Land at Carleton Fields, Penrith	1	1	No	Penrith	No	Yes	No
April 2015 - March 2016	32	Land at Carleton Fields, Penrith	1	1	No	Penrith	No	Yes	No
April 2015 - March 2016	33	Land at Carleton Fields, Penrith	1	1	No	Penrith	No	Yes	No
April 2015 - March 2016	1	Land at Hazel Bank Gardens, Yanwath	1	1	No	Villages & Hamlets	No	No	Yes
April 2015 - March 2016	2	Land at North End, Bolton	1	1	No	Villages & Hamlets	No	No	Yes
April 2015 - March 2016	3	Land at North End, Bolton	1	1	No	Villages & Hamlets	No	No	Yes
April 2015 - March 2016	1	Land at Scour Lane (Victoria House), Lazonby	1	1	No	Key Hub	No	No	No
April 2015 - March 2016	4	Land off Front Street, Armathwaite	1	1	No	Key Hub	No	Yes	No
April 2015 - March 2016	1	Levens House Farm, Kirkby Stephen	1	1	No	Kirkby Stephen	No	Yes	No
April 2015 - March 2016	2	Levens House Farm, Kirkby Stephen	1	1	No	Kirkby Stephen	No	Yes	No
April 2015 - March 2016	3	Levens House Farm, Kirkby Stephen	1	1	No	Kirkby Stephen	No	Yes	No
April 2015 - March 2016	4	Levens House Farm, Kirkby Stephen	1	1	No	Kirkby Stephen	No	Yes	No
April 2015 - March 2016	5	Levens House Farm, Kirkby Stephen	1	1	No	Kirkby Stephen	No	Yes	No
April 2015 - March 2016	1	Millrigg Farm, Greystoke Gill, Greystoke	1	1	No	Villages & Hamlets	No	No	Yes
April 2015 - March 2016	1	Moorside, Crosby Garrett	1	1	Yes - YDNP	Villages & Hamlets	No	No	Yes
April 2015 - March 2016	1	Mount Pleasant, Tebay	1	1	No	Key Hub	No	No	Yes
April 2015 - March 2016	6	Nenthead Primary School, Nenthead	1	1	No	Key Hub	No	No	No

Date	Plot	Site Address	Gross Units Created	Net Units Created	National Park	New LSCs	Current LP Allocation	2009 SHLAA/2015 LAA	Windfall
April 2015 - March 2016	1	Oddfellows Hall, Brough	1	1	No	Key Hub	No	No	Yes
April 2015 - March 2016	1	Old Church Hall Cottage, Bolton	1	1	No	Villages & Hamlets	No	No	Yes
April 2015 - March 2016	3	Old Garages, Kings Arms Lane, Alston	1	1	No	Alston	No	No	Yes
April 2015 - March 2016	5	Orchard Place, Bongate, Appleby	1	1	No	Appleby	No	Yes	No
April 2015 - March 2016	6	Orchard Place, Bongate, Appleby	1	1	No	Appleby	No	Yes	No
April 2015 - March 2016	7	Orchard Place, Bongate, Appleby	1	1	No	Appleby	No	Yes	No
April 2015 - March 2016	8	Orchard Place, Bongate, Appleby	1	1	No	Appleby	No	Yes	No
April 2015 - March 2016	9	Orchard Place, Bongate, Appleby	1	1	No	Appleby	No	Yes	No
April 2015 - March 2016	3	Orchard Place, Bongate, Appleby	1	1	No	Appleby	No	Yes	No
April 2015 - March 2016	4	Orchard Place, Bongate, Appleby	1	1	No	Appleby	No	Yes	No
April 2015 - March 2016	133	Orchard Place, Bongate, Appleby	1	1	No	Appleby	No	Yes	No
April 2015 - March 2016	134	Orchard Place, Bongate, Appleby	1	1	No	Appleby	No	Yes	No
April 2015 - March 2016	135	Orchard Place, Bongate, Appleby	1	1	No	Appleby	No	Yes	No
April 2015 - March 2016	136	Orchard Place, Bongate, Appleby	1	1	No	Appleby	No	Yes	No
April 2015 - March 2016	142	Orchard Place, Bongate, Appleby	1	1	No	Appleby	No	Yes	No
April 2015 - March 2016	15	Orchard Place, Bongate, Appleby	1	1	No	Appleby	No	Yes	No
April 2015 - March 2016	16	Orchard Place, Bongate, Appleby	1	1	No	Appleby	No	Yes	No
April 2015 - March 2016	17	Orchard Place, Bongate, Appleby	1	1	No	Appleby	No	Yes	No
April 2015 - March 2016	1	Pategill Stores, Lonsdale Court, Pategill, Penrith	1	0	No	Penrith	No	No	Yes

Date	Plot	Site Address	Gross Units Created	Net Units Created	National Park	New LSCs	Current LP Allocation	2009 SHLAA/2015 LAA	Windfall
April 2015 - March 2016	2	Pategill Stores, Lonsdale Court, Pategill, Penrith	1	1	No	Penrith	No	No	Yes
April 2015 - March 2016	3	Pategill Stores, Lonsdale Court, Pategill, Penrith	1	1	No	Penrith	No	No	Yes
April 2015 - March 2016	4	Pategill Stores, Lonsdale Court, Pategill, Penrith	1	1	No	Penrith	No	No	Yes
April 2015 - March 2016	1	Pele Court, Penrith	1	1	No	Penrith	No	Yes	No
April 2015 - March 2016	2	Pele Court, Penrith	1	1	No	Penrith	No	Yes	No
April 2015 - March 2016	3	Pele Court, Penrith	1	1	No	Penrith	No	Yes	No
April 2015 - March 2016	4	Pele Court, Penrith	1	1	No	Penrith	No	Yes	No
April 2015 - March 2016	5	Pele Court, Penrith	1	1	No	Penrith	No	Yes	No
April 2015 - March 2016	6	Pele Court, Penrith	1	1	No	Penrith	No	Yes	No
April 2015 - March 2016	7	Pele Court, Penrith	1	1	No	Penrith	No	Yes	No
April 2015 - March 2016	8	Pele Court, Penrith	1	1	No	Penrith	No	Yes	No
April 2015 - March 2016	9	Pele Court, Penrith	1	1	No	Penrith	No	Yes	No
April 2015 - March 2016	10	Pele Court, Penrith	1	1	No	Penrith	No	Yes	No
April 2015 - March 2016	11	Pele Court, Penrith	1	1	No	Penrith	No	Yes	No
April 2015 - March 2016	12	Pele Court, Penrith	1	1	No	Penrith	No	Yes	No
April 2015 - March 2016	13	Pele Court, Penrith	1	1	No	Penrith	No	Yes	No
April 2015 - March 2016	14	Pele Court, Penrith	1	1	No	Penrith	No	Yes	No
April 2015 - March 2016	15	Pele Court, Penrith	1	1	No	Penrith	No	Yes	No
April 2015 - March 2016	16	Pele Court, Penrith	1	1	No	Penrith	No	Yes	No

Date	Plot	Site Address	Gross Units Created	Net Units Created	National Park	New LSCs	Current LP Allocation	2009 SHLAA/2015 LAA	Windfall
April 2015 - March 2016	17	Pele Court, Penrith	1	1	No	Penrith	No	Yes	No
April 2015 - March 2016	18	Pele Court, Penrith	1	1	No	Penrith	No	Yes	No
April 2015 - March 2016	19	Pele Court, Penrith	1	1	No	Penrith	No	Yes	No
April 2015 - March 2016	20	Pele Court, Penrith	1	1	No	Penrith	No	Yes	No
April 2015 - March 2016	21	Pele Court, Penrith	1	1	No	Penrith	No	Yes	No
April 2015 - March 2016	22	Pele Court, Penrith	1	1	No	Penrith	No	Yes	No
April 2015 - March 2016	23	Pele Court, Penrith	1	1	No	Penrith	No	Yes	No
April 2015 - March 2016	24	Pele Court, Penrith	1	1	No	Penrith	No	Yes	No
April 2015 - March 2016	25	Pele Court, Penrith	1	1	No	Penrith	No	Yes	No
April 2015 - March 2016	26	Pele Court, Penrith	1	1	No	Penrith	No	Yes	No
April 2015 - March 2016	27	Pele Court, Penrith	1	1	No	Penrith	No	Yes	No
April 2015 - March 2016	28	Pele Court, Penrith	1	1	No	Penrith	No	Yes	No
April 2015 - March 2016	29	Pele Court, Penrith	1	1	No	Penrith	No	Yes	No
April 2015 - March 2016	30	Pele Court, Penrith	1	1	No	Penrith	No	Yes	No
April 2015 - March 2016	31	Pele Court, Penrith	1	1	No	Penrith	No	Yes	No
April 2015 - March 2016	32	Pele Court, Penrith	1	1	No	Penrith	No	Yes	No
April 2015 - March 2016	33	Pele Court, Penrith	1	1	No	Penrith	No	Yes	No
April 2015 - March 2016	34	Pele Court, Penrith	1	1	No	Penrith	No	Yes	No
April 2015 - March 2016	35	Pele Court, Penrith	1	1	No	Penrith	No	Yes	No
April 2015 - March 2016	36	Pele Court, Penrith	1	1	No	Penrith	No	Yes	No
April 2015 - March 2016	37	Pele Court, Penrith	1	1	No	Penrith	No	Yes	No
April 2015 - March 2016	38	Pele Court, Penrith	1	1	No	Penrith	No	Yes	No

Date	Plot	Site Address	Gross Units Created	Net Units Created	National Park	New LSCs	Current LP Allocation	2009 SHLAA/2015 LAA	Windfall
April 2015 - March 2016	39	Pele Court, Penrith	1	1	No	Penrith	No	Yes	No
April 2015 - March 2016	40	Pele Court, Penrith	1	1	No	Penrith	No	Yes	No
April 2015 - March 2016	41	Pele Court, Penrith	1	1	No	Penrith	No	Yes	No
April 2015 - March 2016	42	Pele Court, Penrith	1	1	No	Penrith	No	Yes	No
April 2015 - March 2016	43	Pele Court, Penrith	1	1	No	Penrith	No	Yes	No
April 2015 - March 2016	44	Pele Court, Penrith	1	1	No	Penrith	No	Yes	No
April 2015 - March 2016	45	Pele Court, Penrith	1	1	No	Penrith	No	Yes	No
April 2015 - March 2016	46	Pele Court, Penrith	1	1	No	Penrith	No	Yes	No
April 2015 - March 2016	47	Pele Court, Penrith	1	1	No	Penrith	No	Yes	No
April 2015 - March 2016	13a	Phase 7, Station Road, Appleby	1	1	No	Appleby	No	No	No
April 2015 - March 2016	7	Phase 7, Station Road, Appleby	1	1	No	Appleby	No	No	No
April 2015 - March 2016	8	Phase 7, Station Road, Appleby	1	1	No	Appleby	No	No	No
April 2015 - March 2016	9	Phase 7, Station Road, Appleby	1	1	No	Appleby	No	No	No
April 2015 - March 2016	10	Phase 7, Station Road, Appleby	1	1	No	Appleby	No	No	No
April 2015 - March 2016	17	Phase 7, Station Road, Appleby	1	1	No	Appleby	No	No	No
April 2015 - March 2016	18	Phase 7, Station Road, Appleby	1	1	No	Appleby	No	No	No
April 2015 - March 2016	19	Phase 7, Station Road, Appleby	1	1	No	Appleby	No	No	No
April 2015 - March 2016	20	Phase 7, Station Road, Appleby	1	1	No	Appleby	No	No	No
April 2015 - March 2016	21	Phase 7, Station Road, Appleby	1	1	No	Appleby	No	No	No
April 2015 - March 2016	22	Phase 7, Station Road, Appleby	1	1	No	Appleby	No	No	No
April 2015 - March 2016	3	Robin Hood View, Winskill	1	1	No	Villages & Hamlets	No	No	Yes
April 2015 - March 2016	4	Robin Hood View, Winskill	1	1	No	Villages & Hamlets	No	No	Yes

Date	Plot	Site Address	Gross Units Created	Net Units Created	National Park	New LSCs	Current LP Allocation	2009 SHLAA/2015 LAA	Windfall
April 2015 - March 2016	8	Site adj Castle Park, Brough	1	1	No	Key Hub	No	Yes	No
April 2015 - March 2016	24	Site adj to Edenlea, Culgaith	1	1	No	Key Hub	No	No	No
April 2015 - March 2016	1	Site adj to Park View, Melmerby	1	1	No	Villages & Hamlets	No	No	No
April 2015 - March 2016	5	South View, South End, Bolton	1	1	No	Villages & Hamlets	No	Yes	No
April 2015 - March 2016	6	South View, South End, Bolton	1	1	No	Villages & Hamlets	No	Yes	No
April 2015 - March 2016	1	Stephensons Croft, Bolton	1	1	No	Villages & Hamlets	No	No	Yes
April 2015 - March 2016	1	Stonebarn Cottage, Low Galligill Farm, Nenthead	1	1	No	Rural Area	No	No	Yes
April 2015 - March 2016	15	Stoneworks Garth, Crosby Ravensworth	1	1	Yes - YDNP	Villages & Hamlets	No	Yes	No
April 2015 - March 2016	1	Stoney Byre, Winskill	1	1	No	Villages & Hamlets	No	No	Yes
April 2015 - March 2016	1	The Church Hall, Vicarage Hall, Temple Sowerby	1	1	No	Villages & Hamlets	No	No	Yes
April 2015 - March 2016	1	The Surgery, St Andrews View, Penrith	1	1	No	Penrith	No	No	Yes
April 2015 - March 2016	1	Town Head, Long Marton	1	1	No	Villages & Hamlets	No	No	Yes
April 2015 - March 2016	2	Town Head, Long Marton	1	1	No	Villages & Hamlets	No	No	Yes
April 2015 - March 2016	1	Town Head, Milburn	1	1	No	Villages & Hamlets	No	No	Yes
April 2015 - March 2016	1	Warcop Village Hall, Warcop	1	1	No	Villages & Hamlets	No	No	Yes
April 2015 - March 2016	2	Warcop Village Hall, Warcop	1	1	No	Villages & Hamlets	No	No	Yes
April 2015 - March 2016	3	Warcop Village Hall, Warcop	1	1	No	Villages & Hamlets	No	No	Yes

Date	Plot	Site Address	Gross Units Created	Net Units Created	National Park	New LSCs	Current LP Allocation	2009 SHLAA/2015 LAA	Windfall
April 2015 - March 2016	1	Westmorland House, Jackson Lane,Shap	1	1	No	Key Hub	No	No	Yes
April 2015 - March 2016	2	Westmorland House, Jackson Lane,Shap	1	0	No	Key Hub	No	No	Yes
April 2015 - March 2016	3	Westmorland House, Jackson Lane,Shap	1	0	No	Key Hub	No	No	Yes
April 2015 - March 2016	1	Yew Tree Garage, Great Strickland	1	1	No	Villages & Hamlets	No	No	Yes
April 2015 - March 2016	2	Yew Tree Garage, Great Strickland	1	1	No	Villages & Hamlets	No	No	Yes
April 2015 - March 2016	3	Yew Tree Garage, Great Strickland	1	1	No	Villages & Hamlets	No	No	Yes
April 2015 - March 2016	4	Yew Tree Garage, Great Strickland	1	1	No	Villages & Hamlets	No	No	Yes
April 2015 - March 2016	5	Yew Tree Garage, Great Strickland	1	1	No	Villages & Hamlets	No	No	Yes
April 2016 - March 2017	1	1 Dene View, Nenthead	1	1	No	Key Hub	No	No	Yes
April 2016 - March 2017	7	116 Scotland Road, Penrith	1	1	No	Penrith	No	No	Yes
April 2016 - March 2017	6	116 Scotland Road, Penrith	1	1	No	Penrith	No	No	Yes
April 2016 - March 2017	10	116 Scotland Road, Penrith	1	1	No	Penrith	No	No	Yes
April 2016 - March 2017	1	14a Carleton Road, Penrith	1	1	No	Penrith	No	No	Yes
April 2016 - March 2017	2	14a Carleton Road, Penrith	1	1	No	Penrith	No	No	Yes
April 2016 - March 2017	3	14a Carleton Road, Penrith	1	1	No	Penrith	No	No	Yes
April 2016 - March 2017	4	14a Carleton Road, Penrith	1	1	No	Penrith	No	No	Yes
April 2016 - March 2017	5	14a Carleton Road, Penrith	1	1	No	Penrith	No	No	Yes
April 2016 - March 2017	6	14a Carleton Road, Penrith	1	1	No	Penrith	No	No	Yes
April 2016 - March 2017	7	14a Carleton Road, Penrith	1	1	No	Penrith	No	No	Yes
April 2016 - March 2017	8	14a Carleton Road, Penrith	1	1	No	Penrith	No	No	Yes
April 2016 - March 2017	9	14a Carleton Road, Penrith	1	1	No	Penrith	No	No	Yes

Date	Plot	Site Address	Gross Units Created	Net Units Created	National Park	New LSCs	Current LP Allocation	2009 SHLAA/2015 LAA	Windfall
April 2016 - March 2017	1	14a Victoria Road, Penrith	1	1	No	Penrith	No	No	Yes
April 2016 - March 2017	1	34 Arthur Street, Penrith	2	1	No	Penrith	No	No	Yes
April 2016 - March 2017	1	4 Church Road, Melmerby	1	1	No	Villages & Hamlets	No	No	Yes
April 2016 - March 2017	3	Barco Lodge, Folly Lane, Penrith	1	1	No	Penrith	No	No	Yes
April 2016 - March 2017	2	Barco Lodge, Folly Lane, Penrith	1	1	No	Penrith	No	No	Yes
April 2016 - March 2017	1	Barco Lodge, Folly Lane, Penrith	1	1	No	Penrith	No	No	Yes
April 2016 - March 2017	7	Beacon Square, Penrith	1	1	No	Penrith	No	No	Yes
April 2016 - March 2017	3	Bluebell Inn, Townfoot, Alston	1	1	No	Alston	No	No	Yes
April 2016 - March 2017	7	Carleton Hill, Penrith	1	1	No	Penrith	No	Yes	No
April 2016 - March 2017	5	Carleton Hill, Penrith	1	1	No	Penrith	No	Yes	No
April 2016 - March 2017	13	Carleton Hill, Penrith	1	1	No	Penrith	No	Yes	No
April 2016 - March 2017	3	Carleton Hill, Penrith	1	1	No	Penrith	No	Yes	No
April 2016 - March 2017	10	Christ Croft, Main Street, Brough	1	1	No	Key Hub	No	Yes	No
April 2016 - March 2017	1	Coat Syke Barn, Street Farm, Bolton	1	1	No	Rural Area	No	No	Yes
April 2016 - March 2017	15	Coopers Close, High Hesket	1	1	No	Key Hub	No	Yes	No
April 2016 - March 2017	17	Coopers Close, High Hesket	1	1	No	Key Hub	No	Yes	No
April 2016 - March 2017	19	Coopers Close, High Hesket	1	1	No	Key Hub	No	Yes	No
April 2016 - March 2017	2	Croft View, Kings Meaburn	1	1	No	Villages & Hamlets	No	No	Yes
April 2016 - March 2017	3	Croft View, Kings Meaburn	1	1	No	Villages & Hamlets	No	No	Yes
April 2016 - March 2017	1	Crossfell House, Milburn	1	1	No	Villages & Hamlets	No	No	No
April 2016 - March 2017	3	Damson Bank, Morland	1	1	No	Villages & Hamlets	No	No	Yes

Date	Plot	Site Address	Gross Units Created	Net Units Created	National Park	New LSCs	Current LP Allocation	2009 SHLAA/2015 LAA	Windfall
April 2016 - March 2017	2	Damson Bank, Morland	1	1	No	Villages & Hamlets	No	No	Yes
April 2016 - March 2017	1	Damson Bank, Morland	1	1	No	Villages & Hamlets	No	No	Yes
April 2016 - March 2017	3	Dolands Farm, Warcop	1	1	No	Villages & Hamlets	No	No	Yes
April 2016 - March 2017	1	Fairview House, Newbiggin	1	1	No	Villages & Hamlets	No	No	Yes
April 2016 - March 2017	2	Faraday Road, Kirkby Stephen	1	1	No	Kirkby Stephen	No	No	Yes
April 2016 - March 2017	1	Faraday Road, Kirkby Stephen	1	1	No	Kirkby Stephen	No	No	Yes
April 2016 - March 2017	1	Flat above the garage, Melbourne House, Thaka Lane, Penrith	1	1	No	Penrith	No	No	Yes
April 2016 - March 2017	1	Former Joiners Arms, Newbiggin	1	1	No	Villages & Hamlets	No	No	Yes
April 2016 - March 2017	1	Former Joiners Shop, Swan Avenue, Brough	1	1	No	Key Hub	No	No	Yes
April 2016 - March 2017	1	Garth Cottage, Calthwaite	1	1	No	Rural Area	No	No	Yes
April 2016 - March 2017	1	Highfield, Blencarn	1	1	No	Villages & Hamlets	No	No	Yes
April 2016 - March 2017	3	Holmrooke, Drawbriggs Lane, Appleby	1	1	No	Appleby	No	No	Yes
April 2016 - March 2017	4	Holmrooke, Drawbriggs Lane, Appleby	1	1	No	Appleby	No	No	Yes
April 2016 - March 2017	5	Holmrooke, Drawbriggs Lane, Appleby	1	1	No	Appleby	No	No	Yes
April 2016 - March 2017	1	Honeysuckle Cottage, Great Asby	1	1	Yes - YDNP	Villages & Hamlets	No	No	Yes
April 2016 - March 2017	1	Ivy House, Skelton Wood End	1	1	No	Rural Area	No	No	Yes
April 2016 - March 2017	2	Ivy House, Skelton Wood End	1	1	No	Rural Area	No	No	Yes

Date	Plot	Site Address	Gross Units Created	Net Units Created	National Park	New LSCs	Current LP Allocation	2009 SHLAA/2015 LAA	Windfall
April 2016 - March 2017	3	Ivy House, Skelton Wood End	1	1	No	Rural Area	No	No	Yes
April 2016 - March 2017	4	Ivy House, Skelton Wood End	1	1	No	Rural Area	No	No	Yes
April 2016 - March 2017	5	Ivy House, Skelton Wood End	1	1	No	Rural Area	No	No	Yes
April 2016 - March 2017	1a	Kitchen Gardens, Beacon Edge, Penrith	1	1	No	Penrith	No	No	Yes
April 2016 - March 2017	17	Land adj to Scour Lane, Lazonby	1	1	No	Key Hub	No	Yes	No
April 2016 - March 2017	45	Land adj to Scour Lane, Lazonby	1	1	No	Key Hub	No	Yes	No
April 2016 - March 2017	1	Land adj to West Leigh, Warcop	1	1	No	Rural Area	No	No	Yes
April 2016 - March 2017	1	Land adjacent to Acton Lodge, Temple Sowerby	1	1	No	Villages & Hamlets	No	No	Yes
April 2016 - March 2017	1	Land adjacent to Braithwaites Garage, Stainton, Penrith	1	1	No	Villages & Hamlets	No	No	Yes
April 2016 - March 2017	17	Land at Carleton Fields, Penrith	1	1	No	Penrith	No	Yes	No
April 2016 - March 2017	20	Land at Carleton Fields, Penrith	1	1	No	Penrith	No	Yes	No
April 2016 - March 2017	21	Land at Carleton Fields, Penrith	1	1	No	Penrith	No	Yes	No
April 2016 - March 2017	22	Land at Carleton Fields, Penrith	1	1	No	Penrith	No	Yes	No
April 2016 - March 2017	23	Land at Carleton Fields, Penrith	1	1	No	Penrith	No	Yes	No
April 2016 - March 2017	24	Land at Carleton Fields, Penrith	1	1	No	Penrith	No	Yes	No
April 2016 - March 2017	25	Land at Carleton Fields, Penrith	1	1	No	Penrith	No	Yes	No
April 2016 - March 2017	26	Land at Carleton Fields, Penrith	1	1	No	Penrith	No	Yes	No
April 2016 - March 2017	27	Land at Carleton Fields, Penrith	1	1	No	Penrith	No	Yes	No
April 2016 - March 2017	28	Land at Carleton Fields, Penrith	1	1	No	Penrith	No	Yes	No

Date	Plot	Site Address	Gross Units Created	Net Units Created	National Park	New LSCs	Current LP Allocation	2009 SHLAA/2015 LAA	Windfall
April 2016 - March 2017	29	Land at Carleton Fields, Penrith	1	1	No	Penrith	No	Yes	No
April 2016 - March 2017	30	Land at Carleton Fields, Penrith	1	1	No	Penrith	No	Yes	No
April 2016 - March 2017	31	Land at Carleton Fields, Penrith	1	1	No	Penrith	No	Yes	No
April 2016 - March 2017	34	Land at Carleton Fields, Penrith	1	1	No	Penrith	No	Yes	No
April 2016 - March 2017	35	Land at Carleton Fields, Penrith	1	1	No	Penrith	No	Yes	No
April 2016 - March 2017	36	Land at Carleton Fields, Penrith	1	1	No	Penrith	No	Yes	No
April 2016 - March 2017	37	Land at Carleton Fields, Penrith	1	1	No	Penrith	No	Yes	No
April 2016 - March 2017	38	Land at Carleton Fields, Penrith	1	1	No	Penrith	No	Yes	No
April 2016 - March 2017	39	Land at Carleton Fields, Penrith	1	1	No	Penrith	No	Yes	No
April 2016 - March 2017	40	Land at Carleton Fields, Penrith	1	1	No	Penrith	No	Yes	No
April 2016 - March 2017	41	Land at Carleton Fields, Penrith	1	1	No	Penrith	No	Yes	No
April 2016 - March 2017	42	Land at Carleton Fields, Penrith	1	1	No	Penrith	No	Yes	No
April 2016 - March 2017	43	Land at Carleton Fields, Penrith	1	1	No	Penrith	No	Yes	No
April 2016 - March 2017	44	Land at Carleton Fields, Penrith	1	1	No	Penrith	No	Yes	No
April 2016 - March 2017	45	Land at Carleton Fields, Penrith	1	1	No	Penrith	No	Yes	No
April 2016 - March 2017	46	Land at Carleton Fields, Penrith	1	1	No	Penrith	No	Yes	No
April 2016 - March 2017	47	Land at Carleton Fields, Penrith	1	1	No	Penrith	No	Yes	No
April 2016 - March 2017	48	Land at Carleton Fields, Penrith	1	1	No	Penrith	No	Yes	No
April 2016 - March 2017	49	Land at Carleton Fields, Penrith	1	1	No	Penrith	No	Yes	No
April 2016 - March 2017	50	Land at Carleton Fields, Penrith	1	1	No	Penrith	No	Yes	No
April 2016 - March 2017	51	Land at Carleton Fields, Penrith	1	1	No	Penrith	No	Yes	No
April 2016 - March 2017	52	Land at Carleton Fields, Penrith	1	1	No	Penrith	No	Yes	No

Date	Plot	Site Address	Gross Units Created	Net Units Created	National Park	New LSCs	Current LP Allocation	2009 SHLAA/2015 LAA	Windfall
April 2016 - March 2017	53	Land at Carleton Fields, Penrith	1	1	No	Penrith	No	Yes	No
April 2016 - March 2017	54	Land at Carleton Fields, Penrith	1	1	No	Penrith	No	Yes	No
April 2016 - March 2017	55	Land at Carleton Fields, Penrith	1	1	No	Penrith	No	Yes	No
April 2016 - March 2017	114	Land at Carleton Fields, Penrith	1	1	No	Penrith	No	Yes	No
April 2016 - March 2017	11	Land at Christ Croft, Brough	1	1	No	Key Hub	No	Yes	No
April 2016 - March 2017	1	Land at Force Cottages, Station Road, Alston	1	1	No	Alston	No	Yes	No
April 2016 - March 2017	2	Land at Force Cottages, Station Road, Alston	1	1	No	Alston	No	Yes	No
April 2016 - March 2017	4	Land at North End, Bolton	1	1	No	Villages & Hamlets	No	No	Yes
April 2016 - March 2017	1	Land at North End, Bolton	1	1	No	Villages & Hamlets	No	No	Yes
April 2016 - March 2017	5	Land at North End, Bolton	1	1	No	Villages & Hamlets	No	No	Yes
April 2016 - March 2017	2	Land at rear of Joiners Arms, Newbiggin	1	1	No	Villages & Hamlets	No	No	Yes
April 2016 - March 2017	1	Land at Sykeside, Soulby	1	1	No	Rural Area	No	No	Yes
April 2016 - March 2017	1	Land at Town Head, Great Asby	1	1	Yes - YDNP	Villages & Hamlets	No	No	Yes
April 2016 - March 2017	1	Land to the rear of the George Hotel, Brough, Kirkby Stephen	1	1	No	Key Hub	No	No	Yes
April 2016 - March 2017	1	Merridene, Station Road, Shap	1	1	No	Key Hub	No	No	Yes
April 2016 - March 2017	1	Nether Hoff Farm, Colby	1	1	No	Villages & Hamlets	No	No	Yes

Date	Plot	Site Address	Gross Units Created	Net Units Created	National Park	New LSCs	Current LP Allocation	2009 SHLAA/2015 LAA	Windfall
April 2016 - March 2017	1	Oak Tops Barn, Great Asby	1	1	Yes - YDNP	Villages & Hamlets	No	No	Yes
April 2016 - March 2017	1	Old Garages, Kings Arms Lane, Alston	1	1	No	Alston	No	No	Yes
April 2016 - March 2017	140	Orchard Place, Bongate, Appleby	1	1	No	Appleby	No	Yes	No
April 2016 - March 2017	14	Orchard Place, Bongate, Appleby	1	1	No	Appleby	No	Yes	No
April 2016 - March 2017	13	Orchard Place, Bongate, Appleby	1	1	No	Appleby	No	Yes	No
April 2016 - March 2017	10	Orchard Place, Bongate, Appleby	1	1	No	Appleby	No	Yes	No
April 2016 - March 2017	87	Orchard Place, Bongate, Appleby	1	1	No	Appleby	No	Yes	No
April 2016 - March 2017	88	Orchard Place, Bongate, Appleby	1	1	No	Appleby	No	Yes	No
April 2016 - March 2017	11	Orchard Place, Bongate, Appleby	1	1	No	Appleby	No	Yes	No
April 2016 - March 2017	12	Orchard Place, Bongate, Appleby	1	1	No	Appleby	No	Yes	No
April 2016 - March 2017	138	Orchard Place, Bongate, Appleby	1	1	No	Appleby	No	Yes	No
April 2016 - March 2017	2	Orchard Place, Bongate, Appleby	1	1	No	Appleby	No	Yes	No
April 2016 - March 2017	109	Orchard Place, Bongate, Appleby	1	1	No	Appleby	No	Yes	No
April 2016 - March 2017	110	Orchard Place, Bongate, Appleby	1	1	No	Appleby	No	Yes	No
April 2016 - March 2017	137	Orchard Place, Bongate, Appleby	1	1	No	Appleby	No	Yes	No
April 2016 - March 2017	139	Orchard Place, Bongate, Appleby	1	1	No	Appleby	No	Yes	No
April 2016 - March 2017	141	Orchard Place, Bongate, Appleby	1	1	No	Appleby	No	Yes	No
April 2016 - March 2017	51	Orchard Place, Bongate, Appleby	1	1	No	Appleby	No	Yes	No
April 2016 - March 2017	52	Orchard Place, Bongate, Appleby	1	1	No	Appleby	No	Yes	No
April 2016 - March 2017	53	Orchard Place, Bongate, Appleby	1	1	No	Appleby	No	Yes	No
April 2016 - March 2017	89	Orchard Place, Bongate, Appleby	1	1	No	Appleby	No	Yes	No

Date	Plot	Site Address	Gross Units Created	Net Units Created	National Park	New LSCs	Current LP Allocation	2009 SHLAA/2015 LAA	Windfall
April 2016 - March 2017	90	Orchard Place, Bongate, Appleby	1	1	No	Appleby	No	Yes	No
April 2016 - March 2017	107	Orchard Place, Bongate, Appleby	1	1	No	Appleby	No	Yes	No
April 2016 - March 2017	108	Orchard Place, Bongate, Appleby	1	1	No	Appleby	No	Yes	No
April 2016 - March 2017	49	Orchard Place, Bongate, Appleby	1	1	No	Appleby	No	Yes	No
April 2016 - March 2017	50	Orchard Place, Bongate, Appleby	1	1	No	Appleby	No	Yes	No
April 2016 - March 2017	103	Orchard Place, Bongate, Appleby	1	1	No	Appleby	No	Yes	No
April 2016 - March 2017	104	Orchard Place, Bongate, Appleby	1	1	No	Appleby	No	Yes	No
April 2016 - March 2017	105	Orchard Place, Bongate, Appleby	1	1	No	Appleby	No	Yes	No
April 2016 - March 2017	106	Orchard Place, Bongate, Appleby	1	1	No	Appleby	No	Yes	No
April 2016 - March 2017	111	Orchard Place, Bongate, Appleby	1	1	No	Appleby	No	Yes	No
April 2016 - March 2017	91	Orchard Place, Bongate, Appleby	1	1	No	Appleby	No	Yes	No
April 2016 - March 2017	92	Orchard Place, Bongate, Appleby	1	1	No	Appleby	No	Yes	No
April 2016 - March 2017	112	Orchard Place, Bongate, Appleby	1	1	No	Appleby	No	Yes	No
April 2016 - March 2017	114	Orchard Place, Bongate, Appleby	1	1	No	Appleby	No	Yes	No
April 2016 - March 2017	95	Orchard Place, Bongate, Appleby	1	1	No	Appleby	No	Yes	No
April 2016 - March 2017	94	Orchard Place, Bongate, Appleby	1	1	No	Appleby	No	Yes	No
April 2016 - March 2017	99	Orchard Place, Bongate, Appleby	1	1	No	Appleby	No	Yes	No
April 2016 - March 2017	100	Orchard Place, Bongate, Appleby	1	1	No	Appleby	No	Yes	No
April 2016 - March 2017	101	Orchard Place, Bongate, Appleby	1	1	No	Appleby	No	Yes	No
April 2016 - March 2017	102	Orchard Place, Bongate, Appleby	1	1	No	Appleby	No	Yes	No
April 2016 - March 2017	93	Orchard Place, Bongate, Appleby	1	1	No	Appleby	No	Yes	No
April 2016 - March 2017	96	Orchard Place, Bongate, Appleby	1	1	No	Appleby	No	Yes	No

Date	Plot	Site Address	Gross Units Created	Net Units Created	National Park	New LSCs	Current LP Allocation	2009 SHLAA/2015 LAA	Windfall
April 2016 - March 2017	97	Orchard Place, Bongate, Appleby	1	1	No	Appleby	No	Yes	No
April 2016 - March 2017	98	Orchard Place, Bongate, Appleby	1	1	No	Appleby	No	Yes	No
April 2016 - March 2017	113	Orchard Place, Bongate, Appleby	1	1	No	Appleby	No	Yes	No
April 2016 - March 2017	85	Orchard Place, Bongate, Appleby	1	1	No	Appleby	No	Yes	No
April 2016 - March 2017	86	Orchard Place, Bongate, Appleby	1	1	No	Appleby	No	Yes	No
April 2016 - March 2017	115	Orchard Place, Bongate, Appleby	1	1	No	Appleby	No	Yes	No
April 2016 - March 2017	116	Orchard Place, Bongate, Appleby	1	1	No	Appleby	No	Yes	No
April 2016 - March 2017	2	Pattinson Close, Hackthorpe	1	1	No	Villages & Hamlets	No	No	No
April 2016 - March 2017	1	Pattinson Close, Hackthorpe	1	1	No	Villages & Hamlets	No	No	No
April 2016 - March 2017	1	Phoenix Hall, Skelton	1	1	No	Villages & Hamlets	No	No	No
April 2016 - March 2017	1	Rear of Bell Mount Farm, Mile Lane, Penrith	1	1	No	Rural Area	No	No	Yes
April 2016 - March 2017	1	Red Tarn House, Margate Cross, Tirril	1	1	No	Villages & Hamlets	No	No	No
April 2016 - March 2017	1	Scarrows Lane, Lazonby, Penrith	1	1	No	Key Hub	No	No	Yes
April 2016 - March 2017	2	School Terrace/Kings Arms Lane, Alston	1	1	No	Alston	No	No	Yes
April 2016 - March 2017	4	Site adj Castle Park, Brough	1	1	No	Key Hub	No	Yes	No
April 2016 - March 2017	11	Site adj Castle Park, Brough	1	1	No	Key Hub	No	Yes	No
April 2016 - March 2017	12	Site adj Castle Park, Brough	1	1	No	Key Hub	No	Yes	No

Date	Plot	Site Address	Gross Units Created	Net Units Created	National Park	New LSCs	Current LP Allocation	2009 SHLAA/2015 LAA	Windfall
April 2016 - March 2017	9	Site adj Castle Park, Brough	1	1	No	Key Hub	No	Yes	No
April 2016 - March 2017	19	Site adj to Edenlea, Culgaith	1	1	No	Key Hub	No	No	No
April 2016 - March 2017	20a	Site adj to Edenlea, Culgaith	1	1	No	Key Hub	No	No	No
April 2016 - March 2017	2	Site adj to Inglenook, Stainton	1	1	No	Key Hub	No	No	Yes
April 2016 - March 2017	1	Site adj to Inglenook, Stainton	1	1	No	Key Hub	No	No	Yes
April 2016 - March 2017	3	Site adj to Inglenook, Stainton	1	1	No	Key Hub	No	No	Yes
April 2016 - March 2017	1	Site adjacent to Broad Ing Syke, Nateby, Kirkby Stephen	1	1	Yes - YDNP	Villages & Hamlets	No	No	Yes
April 2016 - March 2017	2	Site adjacent to Broad Ing Syke, Nateby, Kirkby Stephen	1	1	Yes - YDNP	Villages & Hamlets	No	No	Yes
April 2016 - March 2017	3	Site adjacent to Broad Ing Syke, Nateby, Kirkby Stephen	1	1	Yes - YDNP	Villages & Hamlets	No	No	Yes
April 2016 - March 2017	4	Site adjacent to Broad Ing Syke, Nateby, Kirkby Stephen	1	1	Yes - YDNP	Villages & Hamlets	No	No	Yes
April 2016 - March 2017	1	Site adjacent to Wayside, Bolton	1	1	No	Villages & Hamlets	No	No	Yes
April 2016 - March 2017	6	Site at Fell Lane, Beacon Inn, Penrith	1	1	No	Penrith	No	No	No
April 2016 - March 2017	1	Site by River Nent, Nenthead	1	1	No	Key Hub	No	No	Yes
April 2016 - March 2017	1	South View Buliding Plot, Lowegate, Morland	1	1	No	Villages & Hamlets	No	No	Yes
April 2016 - March 2017	3	Stephensons Croft, Bolton	1	1	No	Villages & Hamlets	No	No	Yes

Date	Plot	Site Address	Gross Units Created	Net Units Created	National Park	New LSCs	Current LP Allocation	2009 SHLAA/2015 LAA	Windfall
April 2016 - March 2017	16	Stoneworks Garth, Crosby Ravensworth	1	1	Yes - YDNP	Villages & Hamlets	No	Yes	No
April 2016 - March 2017	22	Stoneworks Garth, Crosby Ravensworth	1	1	Yes - YDNP	Villages & Hamlets	No	Yes	No
April 2016 - March 2017	18	Stoneworks Garth, Crosby Ravensworth	1	1	Yes - YDNP	Villages & Hamlets	No	Yes	No
April 2016 - March 2017	1	Sundene, Great Strickland	1	1	No	Villages & Hamlets	No	No	Yes
April 2016 - March 2017	1	The (Former) Joiners Arms, Newbiggin	1	1	No	Villages & Hamlets	No	No	Yes
April 2016 - March 2017	1	The Cottage, Benson Row, Penrith	1	1	No	Penrith	No	Yes	No
April 2016 - March 2017	1	The Garth, Nateby	1	1	Yes - YDNP	Villages & Hamlets	No	No	Yes
April 2016 - March 2017	2	The Garth, Nateby	1	1	Yes - YDNP	Villages & Hamlets	No	No	Yes
April 2016 - March 2017	1	The Ramblings, Renwick	1	1	No	Villages & Hamlets	No	No	Yes
April 2016 - March 2017	1	Tommys Barn, Brampton	1	1	No	Villages & Hamlets	No	No	Yes
April 2016 - March 2017	1	Town Head Farm, Water Street, Morland	1	1	No	Villages & Hamlets	No	No	Yes
April 2016 - March 2017	3	Town Head, Long Marton	1	1	No	Villages & Hamlets	No	No	Yes
April 2016 - March 2017	1	Town Head, Morland	1	1	No	Villages & Hamlets	No	No	Yes
April 2016 - March 2017	1	Townhead Cottage, Brough, Kirkby Stephen	1	0	No	Villages & Hamlets	No	No	No
April 2016 - March 2017	8	Westmorland Rise, Appleby	1	1	No	Appleby	No	No	No
April 2016 - March 2017	1	Wilkinson House, Windmoor End, Stainmore	1	1	No	Villages & Hamlets	No	No	Yes

Date	Plot	Site Address	Gross Units Created	Net Units Created	National Park	New LSCs	Current LP Allocation	2009 SHLAA/2015 LAA	Windfall
April 2016 - March 2017	1	Wren House, Church Road, Melmerby	1	1	No	Villages & Hamlets	No	No	No
April 2017 - March 2018	9	116 Scotland Road, Penrith	1	1	No	Penrith	No	No	Yes
April 2017 - March 2018	8	116 Scotland Road, Penrith	1	1	No	Penrith	No	No	Yes
April 2017 - March 2018	12	116 Scotland Road, Penrith	1	1	No	Penrith	No	No	Yes
April 2017 - March 2018	11	116 Scotland Road, Penrith	1	1	No	Penrith	No	No	Yes
April 2017 - March 2018	13	116 Scotland Road, Penrith	1	1	No	Penrith	No	No	Yes
April 2017 - March 2018	1	17 Doomgate, Appleby	2	1	No	Appleby	No	No	Yes
April 2017 - March 2018	1	2-3 King Street, Penrith	1	1	No	Penrith	No	No	Yes
April 2017 - March 2018	2	2-3 King Street, Penrith	1	1	No	Penrith	No	No	Yes
April 2017 - March 2018	1	3 Castlegate, Penrith	1	1	No	Penrith	No	No	Yes
April 2017 - March 2018	1	40-52 Brent Road, Penrith	1	1	No	Penrith	No	No	Yes
April 2017 - March 2018	2	40-52 Brent Road, Penrith	1	1	No	Penrith	No	No	Yes
April 2017 - March 2018	3	40-52 Brent Road, Penrith	1	1	No	Penrith	No	No	Yes
April 2017 - March 2018	4	40-52 Brent Road, Penrith	1	1	No	Penrith	No	No	Yes
April 2017 - March 2018	5	40-52 Brent Road, Penrith	1	1	No	Penrith	No	No	Yes
April 2017 - March 2018	6	40-52 Brent Road, Penrith	1	1	No	Penrith	No	No	Yes
April 2017 - March 2018	7	40-52 Brent Road, Penrith	1	1	No	Penrith	No	No	Yes
April 2017 - March 2018	1	5A White Hart Yard, Penrith	1	1	No	Penrith	No	No	Yes
April 2017 - March 2018	1	Alston Road, Nenthead	1	1	No	Key Hub	No	No	Yes
April 2017 - March 2018	1	Barn off Front Street, Orton	1	1	Yes - YDNP	Villages & Hamlets	No	No	Yes

Date	Plot	Site Address	Gross Units Created	Net Units Created	National Park	New LSCs	Current LP Allocation	2009 SHLAA/2015 LAA	Windfall
April 2017 - March 2018	2	Beacon Square, Penrith	1	1	No	Penrith	No	No	Yes
April 2017 - March 2018	4	Beacon Square, Penrith	1	1	No	Penrith	No	No	Yes
April 2017 - March 2018	5	Beacon Square, Penrith	1	1	No	Penrith	No	No	Yes
April 2017 - March 2018	1	Beaumont, Main Street, Shap	1	0	No	Key Hub	No	No	No
April 2017 - March 2018	1	Beckside House, Newton Reigny	1	1	No	Villages & Hamlets	No	No	Yes
April 2017 - March 2018	1	Blackhill Lodge Stud, Blencarn	1	1	No	Rural Area	No	No	Yes
April 2017 - March 2018	8	Carleton Hill, Penrith	1	1	No	Penrith	No	Yes	No
April 2017 - March 2018	10	Carleton Hill, Penrith	1	1	No	Penrith	No	Yes	No
April 2017 - March 2018	12	Carleton Hill, Penrith	1	1	No	Penrith	No	Yes	No
April 2017 - March 2018	6	Carleton Hill, Penrith	1	1	No	Penrith	No	Yes	No
April 2017 - March 2018	22	Carleton Hill, Penrith	1	1	No	Penrith	No	Yes	No
April 2017 - March 2018	26	Carleton Hill, Penrith	1	1	No	Penrith	No	Yes	No
April 2017 - March 2018	2	Carleton Hill, Penrith	1	1	No	Penrith	No	Yes	No
April 2017 - March 2018	4	Carleton Hill, Penrith	1	1	No	Penrith	No	Yes	No
April 2017 - March 2018	9	Carleton Hill, Penrith	1	1	No	Penrith	No	Yes	No
April 2017 - March 2018	11	Carleton Hill, Penrith	1	1	No	Penrith	No	Yes	No
April 2017 - March 2018	23	Carleton Hill, Penrith	1	1	No	Penrith	No	Yes	No
April 2017 - March 2018	27	Carleton Hill, Penrith	1	1	No	Penrith	No	Yes	No
April 2017 - March 2018	24	Carleton Hill, Penrith	1	1	No	Penrith	No	Yes	No
April 2017 - March 2018	25	Carleton Hill, Penrith	1	1	No	Penrith	No	Yes	No
April 2017 - March 2018	1	Chapel House, Gamblesby	1	1	No	Villages & Hamlets	No	No	Yes
April 2017 - March 2018	1	Cherry Trees, Kirkby Thore	1	1	No	Key Hub	No	No	Yes

Date	Plot	Site Address	Gross Units Created	Net Units Created	National Park	New LSCs	Current LP Allocation	2009 SHLAA/2015 LAA	Windfall
April 2017 - March 2018	2	Cherry Trees, Kirkby Thore	1	1	No	Key Hub	No	No	Yes
April 2017 - March 2018	1	Field 0063 off Back Lane, Brough	1	1	No	Key Hub	No	No	Yes
April 2017 - March 2018	1	Field House Barn, Long Meg Farm, Little Salkeld	1	1	No	Rural Area	No	No	Yes
April 2017 - March 2018	3	Former car park, Brentfield Way, Penrith	1	1	No	Penrith	No	Yes	No
April 2017 - March 2018	4	Former car park, Brentfield Way, Penrith	1	1	No	Penrith	No	Yes	No
April 2017 - March 2018	5	Former car park, Brentfield Way, Penrith	1	1	No	Penrith	No	Yes	No
April 2017 - March 2018	6	Former car park, Brentfield Way, Penrith	1	1	No	Penrith	No	Yes	No
April 2017 - March 2018	7	Former car park, Brentfield Way, Penrith	1	1	No	Penrith	No	Yes	No
April 2017 - March 2018	1	Former Zion Chapel, Fell Lane, Penrith	1	1	No	Penrith	No	No	Yes
April 2017 - March 2018	2	Former Zion Chapel, Fell Lane, Penrith	1	1	No	Penrith	No	No	Yes
April 2017 - March 2018	3	Former Zion Chapel, Fell Lane, Penrith	1	1	No	Penrith	No	No	Yes
April 2017 - March 2018	4	Former Zion Chapel, Fell Lane, Penrith	1	1	No	Penrith	No	No	Yes

Date	Plot	Site Address	Gross Units Created	Net Units Created	National Park	New LSCs	Current LP Allocation	2009 SHLAA/2015 LAA	Windfall
April 2017 - March 2018	5	Former Zion Chapel, Fell Lane, Penrith	1	1	No	Penrith	No	No	Yes
April 2017 - March 2018	6	Former Zion Chapel, Fell Lane, Penrith	1	1	No	Penrith	No	No	Yes
April 2017 - March 2018	7	Former Zion Chapel, Fell Lane, Penrith	1	1	No	Penrith	No	No	Yes
April 2017 - March 2018	8	Former Zion Chapel, Fell Lane, Penrith	1	1	No	Penrith	No	No	Yes
April 2017 - March 2018	9	Former Zion Chapel, Fell Lane, Penrith	1	1	No	Penrith	No	No	Yes
April 2017 - March 2018	1	High Meadow Farm, Long Marton, Appleby	1	1	No	Rural Area	No	No	Yes
April 2017 - March 2018	1	High Scilly Hall , Alston	1	0	No	Rural Area	No	No	No
April 2017 - March 2018	1	Icold Barn, Icold Road, Greystoke	1	1	No	Key Hub	No	No	Yes
April 2017 - March 2018	2	Icold Barn, Icold Road, Greystoke	1	1	No	Key Hub	No	No	Yes
April 2017 - March 2018	3	Icold Barn, Icold Road, Greystoke	1	1	No	Key Hub	No	No	Yes
April 2017 - March 2018	4	Icold Barn, Icold Road, Greystoke	1	1	No	Key Hub	No	No	Yes
April 2017 - March 2018	4	Kitchen Gardens, Beacon Edge, Penrith	1	1	No	Penrith	No	No	Yes
April 2017 - March 2018	5	Kitchen Gardens, Beacon Edge, Penrith	1	1	No	Penrith	No	No	Yes
April 2017 - March 2018	35	Land adj to Scaur Lane, Lazonby	1	1	No	Key Hub	No	Yes	No
April 2017 - March 2018	1	Land adj. Brookside, Glassonby	1	1	No	Villages & Hamlets	No	No	Yes
April 2017 - March 2018	1	Land adj. Crosbar House, High Street, Morland	1	1	No	Villages & Hamlets	No	No	Yes

Date	Plot	Site Address	Gross Units Created	Net Units Created	National Park	New LSCs	Current LP Allocation	2009 SHLAA/2015 LAA	Windfall
April 2017 - March 2018	8	Land adj. Prospect House, Kings Meaburn	1	1	No	Villages & Hamlets	No	Yes	Yes
April 2017 - March 2018	9	Land adj. Prospect House, Kings Meaburn	1	1	No	Villages & Hamlets	No	Yes	Yes
April 2017 - March 2018	7	Land adj. Prospect House, Kings Meaburn	1	1	No	Villages & Hamlets	No	Yes	Yes
April 2017 - March 2018	2	Land adj. Prospect House, Kings Meaburn	1	1	No	Villages & Hamlets	No	Yes	Yes
April 2017 - March 2018	5	Land adj. Prospect House, Kings Meaburn	1	1	No	Villages & Hamlets	No	Yes	Yes
April 2017 - March 2018	5	Land adj. Prospect House, Kings Meaburn	1	1	No	Villages & Hamlets	No	Yes	Yes
April 2017 - March 2018	1	Land adj. to Gibson Barns, Stainton	1	1	No	Key Hub	No	No	Yes
April 2017 - March 2018	1	Land adj. to Old Hall Farm, Soulby	1	1	No	Villages & Hamlets	No	No	Yes
April 2017 - March 2018	2	Land adj. to Old Hall Farm, Soulby	1	1	No	Villages & Hamlets	No	No	Yes
April 2017 - March 2018	3	Land adj. to Old Hall Farm, Soulby	1	1	No	Villages & Hamlets	No	No	Yes
April 2017 - March 2018	161	Land at Carleton Fields, Penrith	1	1	No	Penrith	No	Yes	No
April 2017 - March 2018	162	Land at Carleton Fields, Penrith	1	1	No	Penrith	No	Yes	No
April 2017 - March 2018	164	Land at Carleton Fields, Penrith	1	1	No	Penrith	No	Yes	No
April 2017 - March 2018	168	Land at Carleton Fields, Penrith	1	1	No	Penrith	No	Yes	No
April 2017 - March 2018	169	Land at Carleton Fields, Penrith	1	1	No	Penrith	No	Yes	No
April 2017 - March 2018	179	Land at Carleton Fields, Penrith	1	1	No	Penrith	No	Yes	No
April 2017 - March 2018	180	Land at Carleton Fields, Penrith	1	1	No	Penrith	No	Yes	No

Date	Plot	Site Address	Gross Units Created	Net Units Created	National Park	New LSCs	Current LP Allocation	2009 SHLAA/2015 LAA	Windfall
April 2017 - March 2018	181	Land at Carleton Fields, Penrith	1	1	No	Penrith	No	Yes	No
April 2017 - March 2018	182	Land at Carleton Fields, Penrith	1	1	No	Penrith	No	Yes	No
April 2017 - March 2018	183	Land at Carleton Fields, Penrith	1	1	No	Penrith	No	Yes	No
April 2017 - March 2018	184	Land at Carleton Fields, Penrith	1	1	No	Penrith	No	Yes	No
April 2017 - March 2018	185	Land at Carleton Fields, Penrith	1	1	No	Penrith	No	Yes	No
April 2017 - March 2018	186	Land at Carleton Fields, Penrith	1	1	No	Penrith	No	Yes	No
April 2017 - March 2018	1	Land at Tally Ho Wood, Southwaite	1	1	No	Rural Area	No	No	Yes
April 2017 - March 2018	2	Land at Townend, Clifton	1	1	No	Villages & Hamlets	No	Yes	Yes
April 2017 - March 2018	3	Land at Townend, Clifton	1	1	No	Villages & Hamlets	No	Yes	Yes
April 2017 - March 2018	55	Land at Townend, Clifton	1	1	No	Villages & Hamlets	No	Yes	Yes
April 2017 - March 2018	58	Land at Townend, Clifton	1	1	No	Villages & Hamlets	No	Yes	Yes
April 2017 - March 2018	25	Land at Townend, Clifton	1	1	No	Villages & Hamlets	No	Yes	Yes
April 2017 - March 2018	26	Land at Townend, Clifton	1	1	No	Villages & Hamlets	No	Yes	Yes
April 2017 - March 2018	27	Land at Townend, Clifton	1	1	No	Villages & Hamlets	No	Yes	Yes
April 2017 - March 2018	28	Land at Townend, Clifton	1	1	No	Villages & Hamlets	No	Yes	Yes
April 2017 - March 2018	22	Land at Townend, Clifton	1	1	No	Villages & Hamlets	No	Yes	Yes
April 2017 - March 2018	20	Land at Townend, Clifton	1	1	No	Villages & Hamlets	No	Yes	Yes
April 2017 - March 2018	21	Land at Townend, Clifton	1	1	No	Villages & Hamlets	No	Yes	Yes
April 2017 - March 2018	14	Land at Townend, Clifton	1	1	No	Villages & Hamlets	No	Yes	Yes
April 2017 - March 2018	15	Land at Townend, Clifton	1	1	No	Villages & Hamlets	No	Yes	Yes
April 2017 - March 2018	16	Land at Townend, Clifton	1	1	No	Villages & Hamlets	No	Yes	Yes
April 2017 - March 2018	17	Land at Townend, Clifton	1	1	No	Villages & Hamlets	No	Yes	Yes

Date	Plot	Site Address	Gross Units Created	Net Units Created	National Park	New LSCs	Current LP Allocation	2009 SHLAA/2015 LAA	Windfall
April 2017 - March 2018	18	Land at Townend, Clifton	1	1	No	Villages & Hamlets	No	Yes	Yes
April 2017 - March 2018	23	Land at Townend, Clifton	1	1	No	Villages & Hamlets	No	Yes	Yes
April 2017 - March 2018	6	Land at Townend, Clifton	1	1	No	Villages & Hamlets	No	Yes	Yes
April 2017 - March 2018	7	Land at Townend, Clifton	1	1	No	Villages & Hamlets	No	Yes	Yes
April 2017 - March 2018	8	Land at Townend, Clifton	1	1	No	Villages & Hamlets	No	Yes	Yes
April 2017 - March 2018	9	Land at Townend, Clifton	1	1	No	Villages & Hamlets	No	Yes	Yes
April 2017 - March 2018	10	Land at Townend, Clifton	1	1	No	Villages & Hamlets	No	Yes	Yes
April 2017 - March 2018	11	Land at Townend, Clifton	1	1	No	Villages & Hamlets	No	Yes	Yes
April 2017 - March 2018	12	Land at Townend, Clifton	1	1	No	Villages & Hamlets	No	Yes	Yes
April 2017 - March 2018	13	Land at Townend, Clifton	1	1	No	Villages & Hamlets	No	Yes	Yes
April 2017 - March 2018	57	Land at Townend, Clifton	1	1	No	Villages & Hamlets	No	Yes	Yes
April 2017 - March 2018	5	Land at Townend, Clifton	1	1	No	Villages & Hamlets	No	Yes	Yes
April 2017 - March 2018	24	Land at Townend, Clifton	1	1	No	Villages & Hamlets	No	Yes	Yes
April 2017 - March 2018	4	Land at Townend, Clifton	1	1	No	Villages & Hamlets	No	Yes	Yes
April 2017 - March 2018	30	Land at Townend, Clifton	1	1	No	Villages & Hamlets	No	Yes	Yes
April 2017 - March 2018	35	Land at Townend, Clifton	1	1	No	Villages & Hamlets	No	Yes	Yes
April 2017 - March 2018	56	Land at Townend, Clifton	1	1	No	Villages & Hamlets	No	Yes	Yes
April 2017 - March 2018	6	Land off Beacon Edge	1	1	No	Penrith	No	Yes	No
April 2017 - March 2018	7	Land off Beacon Edge	1	1	No	Penrith	No	Yes	No
April 2017 - March 2018	3	Land to west of Elm Close, High Hesket	1	1	No	Key Hub	No	No	Yes
April 2017 - March 2018	1	Leith Close, Cliburn	1	1	No	Villages & Hamlets	No	No	Yes

Date	Plot	Site Address	Gross Units Created	Net Units Created	National Park	New LSCs	Current LP Allocation	2009 SHLAA/2015 LAA	Windfall
April 2017 - March 2018	2	Leith Close, Cliburn	1	1	No	Villages & Hamlets	No	No	Yes
April 2017 - March 2018	1	Lower Barn, Melmerby	1	1	No	Villages & Hamlets	No	No	Yes
April 2017 - March 2018	1	Meadow Barn, Cliburn	1	1	No	Rural Area	No	No	Yes
April 2017 - March 2018	1	Meadow Ing Farm, Warcop	1	1	No	Villages & Hamlets	No	No	Yes
April 2017 - March 2018	2	Merridene, Station Road, Shap	1	1	No	Key Hub	No	No	Yes
April 2017 - March 2018	3	Merridene, Station Road, Shap	1	1	No	Key Hub	No	No	Yes
April 2017 - March 2018	1	Middle Skelgill, Alston	1	1	No	Rural Area	No	No	Yes
April 2017 - March 2018	3	Milburn Court Barns, Milburn	1	1	No	Villages & Hamlets	No	No	Yes
April 2017 - March 2018	1	Orchard Cottage, Little Salkeld	1	1	No	Villages & Hamlets	No	No	Yes
April 2017 - March 2018	2	Orchard Cottage, Little Salkeld	1	1	No	Villages & Hamlets	No	No	Yes
April 2017 - March 2018	73	Orchard Place, Bongate, Appleby	1	1	No	Appleby	No	Yes	No
April 2017 - March 2018	74	Orchard Place, Bongate, Appleby	1	1	No	Appleby	No	Yes	No
April 2017 - March 2018	117	Orchard Place, Bongate, Appleby	1	1	No	Appleby	No	Yes	No
April 2017 - March 2018	118	Orchard Place, Bongate, Appleby	1	1	No	Appleby	No	Yes	No
April 2017 - March 2018	119	Orchard Place, Bongate, Appleby	1	1	No	Appleby	No	Yes	No
April 2017 - March 2018	78	Orchard Place, Bongate, Appleby	1	1	No	Appleby	No	Yes	No
April 2017 - March 2018	83	Orchard Place, Bongate, Appleby	1	1	No	Appleby	No	Yes	No
April 2017 - March 2018	84	Orchard Place, Bongate, Appleby	1	1	No	Appleby	No	Yes	No
April 2017 - March 2018	70	Orchard Place, Bongate, Appleby	1	1	No	Appleby	No	Yes	No
April 2017 - March 2018	71	Orchard Place, Bongate, Appleby	1	1	No	Appleby	No	Yes	No
April 2017 - March 2018	72	Orchard Place, Bongate, Appleby	1	1	No	Appleby	No	Yes	No
April 2017 - March 2018	75	Orchard Place, Bongate, Appleby	1	1	No	Appleby	No	Yes	No

Date	Plot	Site Address	Gross Units Created	Net Units Created	National Park	New LSCs	Current LP Allocation	2009 SHLAA/2015 LAA	Windfall
April 2017 - March 2018	76	Orchard Place, Bongate, Appleby	1	1	No	Appleby	No	Yes	No
April 2017 - March 2018	79	Orchard Place, Bongate, Appleby	1	1	No	Appleby	No	Yes	No
April 2017 - March 2018	68	Orchard Place, Bongate, Appleby	1	1	No	Appleby	No	Yes	No
April 2017 - March 2018	69	Orchard Place, Bongate, Appleby	1	1	No	Appleby	No	Yes	No
April 2017 - March 2018	120	Orchard Place, Bongate, Appleby	1	1	No	Appleby	No	Yes	No
April 2017 - March 2018	125	Orchard Place, Bongate, Appleby	1	1	No	Appleby	No	Yes	No
April 2017 - March 2018	67	Orchard Place, Bongate, Appleby	1	1	No	Appleby	No	Yes	No
April 2017 - March 2018	80	Orchard Place, Bongate, Appleby	1	1	No	Appleby	No	Yes	No
April 2017 - March 2018	121	Orchard Place, Bongate, Appleby	1	1	No	Appleby	No	Yes	No
April 2017 - March 2018	122	Orchard Place, Bongate, Appleby	1	1	No	Appleby	No	Yes	No
April 2017 - March 2018	81	Orchard Place, Bongate, Appleby	1	1	No	Appleby	No	Yes	No
April 2017 - March 2018	123	Orchard Place, Bongate, Appleby	1	1	No	Appleby	No	Yes	No
April 2017 - March 2018	124	Orchard Place, Bongate, Appleby	1	1	No	Appleby	No	Yes	No
April 2017 - March 2018	82	Orchard Place, Bongate, Appleby	1	1	No	Appleby	No	Yes	No
April 2017 - March 2018	61	Orchard Place, Bongate, Appleby	1	1	No	Appleby	No	Yes	No
April 2017 - March 2018	63	Orchard Place, Bongate, Appleby	1	1	No	Appleby	No	Yes	No
April 2017 - March 2018	66	Orchard Place, Bongate, Appleby	1	1	No	Appleby	No	Yes	No
April 2017 - March 2018	1	Page Hall Barn, Foster Street, Penrith	1	1	No	Penrith	No	No	Yes
April 2017 - March 2018	1	Pendale, Clifton Dykes	1	0	No	Rural Area	No	No	Yes
April 2017 - March 2018	13b	Phase 7, Station Road, Appleby	1	1	No	Appleby	No	No	No
April 2017 - March 2018	13c	Phase 7, Station Road, Appleby	1	1	No	Appleby	No	No	No

Date	Plot	Site Address	Gross Units Created	Net Units Created	National Park	New LSCs	Current LP Allocation	2009 SHLAA/2015 LAA	Windfall
April 2017 - March 2018		Plot 2, West View, Winskill	1	1	No	Villages & Hamlets	No	No	Yes
April 2017 - March 2018	1	Rear of the Black Bull, Sandford	1	1	No	Villages & Hamlets	No	No	Yes
April 2017 - March 2018	3	Roundthwaite Abbey, Roundthwaite	1	1	Yes - LDNP	Villages & Hamlets	No	No	Yes
April 2017 - March 2018	1	Roundthwaite Abbey, Roundthwaite	1	1	Yes - LDNP	Villages & Hamlets	No	No	Yes
April 2017 - March 2018	2	Roundthwaite Abbey, Roundthwaite	1	1	Yes - LDNP	Villages & Hamlets	No	No	Yes
April 2017 - March 2018	1	Scar View Barn, Melmerby	1	1	No	Villages & Hamlets	No	No	Yes
April 2017 - March 2018	20	Site adj Castle Park, Brough (phase 2)	1	1	No	Key Hub	No	Yes	No
April 2017 - March 2018	21	Site adj Castle Park, Brough (phase 2)	1	1	No	Key Hub	No	Yes	No
April 2017 - March 2018	22	Site adj Castle Park, Brough (phase 2)	1	1	No	Key Hub	No	Yes	No
April 2017 - March 2018	23	Site adj Castle Park, Brough (phase 2)	1	1	No	Key Hub	No	Yes	No
April 2017 - March 2018	13	Site adj Castle Park, Brough (phase 2)	1	1	No	Key Hub	No	Yes	No
April 2017 - March 2018	18	Site adj Castle Park, Brough (phase 2)	1	1	No	Key Hub	No	Yes	No
April 2017 - March 2018	20	Site adj to Edenlea, Culgaith	1	1	No	Key Hub	No	No	No
April 2017 - March 2018	3	Site adj. Ivy House, Ousby	1	1	No	Villages & Hamlets	No	Yes	No

Date	Plot	Site Address	Gross Units Created	Net Units Created	National Park	New LSCs	Current LP Allocation	2009 SHLAA/2015 LAA	Windfall
April 2017 - March 2018	2	Site adj. Ivy House, Ousby	1	1	No	Villages & Hamlets	No	Yes	No
April 2017 - March 2018	1	Site adj. Ivy House, Ousby	1	1	No	Villages & Hamlets	No	Yes	No
April 2017 - March 2018	1	Site adjacent to Rose Cottage, Yanwath	1	1	No	Villages & Hamlets	No	No	Yes
April 2017 - March 2018	2	Site adjacent to Rose Cottage, Yanwath	1	1	No	Villages & Hamlets	No	No	Yes
April 2017 - March 2018	4	Site at Fell Lane, Beacon Inn, Penrith	1	1	No	Penrith	No	No	No
April 2017 - March 2018	2	Stephensons Croft, Bolton	1	1	No	Villages & Hamlets	No	No	Yes
April 2017 - March 2018	1	The Coach House, Courtfield Hotel, Bongate, Appleby	1	1	No	Appleby	No	No	Yes
April 2017 - March 2018	92	The Fairways, Salkeld Road, Penrith	1	1	No	Penrith	No	Yes	No
April 2017 - March 2018	94	The Fairways, Salkeld Road, Penrith	1	1	No	Penrith	No	Yes	No
April 2017 - March 2018	95	The Fairways, Salkeld Road, Penrith	1	1	No	Penrith	No	Yes	No
April 2017 - March 2018	96	The Fairways, Salkeld Road, Penrith	1	1	No	Penrith	No	Yes	No
April 2017 - March 2018	97	The Fairways, Salkeld Road, Penrith	1	1	No	Penrith	No	Yes	No
April 2017 - March 2018	1	The Granary, Scales Fold, Renwick	1	1	No	Rural Area	No	No	Yes
April 2017 - March 2018	1	The Stores, Front Street, Armathwaite	1	1	No	Key Hub	No	No	Yes
April 2017 - March 2018	1	Town End Barn, Town End, Ravenstonedale	1	1	Yes - YDNP	Villages & Hamlets	No	No	Yes
April 2017 - March 2018	1	Town Head Farm, Lamonby	1	1	No	Rural Area	No	No	Yes
April 2017 - March 2018	1	Wain Wath Barn, Soulby	1	1	No	Villages & Hamlets	No	No	Yes

Date	Plot	Site Address	Gross Units Created	Net Units Created	National Park	New LSCs	Current LP Allocation	2009 SHLAA/2015 LAA	Windfall
April 2018 - March 2019	14	116 Scotland Road, Penrith	1	1	No	Penrith	No	No	Yes
April 2018 - March 2019	15	116 Scotland Road, Penrith	1	1	No	Penrith	No	No	Yes
April 2018 - March 2019	14	116 Scotland Road, Penrith	1	1	No	Penrith	No	No	Yes
April 2018 - March 2019	15	116 Scotland Road, Penrith	1	1	No	Penrith	No	No	Yes
April 2018 - March 2019	1	15 Chapel Street, Appleby	1	1	No	Appleby	No	No	Yes
April 2018 - March 2019	1	19 King Street, Penrith	1	1	No	Penrith	No	No	Yes
April 2018 - March 2019	2	19 King Street, Penrith	1	1	No	Penrith	No	No	Yes
April 2018 - March 2019	1	26 Queen Street, Penrith	1	1	No	Penrith	No	No	Yes
April 2018 - March 2019	1	5-11 Westbrook Fields, Kirkby Stephen	1	-1	No	Kirkby Stephen	No	No	No
April 2018 - March 2019	1	5-11 Westbrook Fields, Kirkby Stephen	1	-1	No	Kirkby Stephen	No	No	No
April 2018 - March 2019	1	5-11 Westbrook Fields, Kirkby Stephen	1	-1	No	Kirkby Stephen	No	No	No
April 2018 - March 2019	1	5-11 Westbrook Fields, Kirkby Stephen	1	-1	No	Kirkby Stephen	No	No	No
April 2018 - March 2019	2	Acorn Apartments, Scotland Road, Penrith	1	1	No	Penrith	No	No	Yes
April 2018 - March 2019	1	Acorn Apartments, Scotland Road, Penrith	1	1	No	Penrith	No	No	Yes
April 2018 - March 2019	1	Bankfoot Farm, Newton Reigny	1	1	No	Villages & Hamlets	No	No	Yes
April 2018 - March 2019	1	Barn adj Bay Horse Farm, Brackenslack Lane, Maulds Meaburn	1	1	Yes - YDNP	Villages & Hamlets	No	No	Yes

Date	Plot	Site Address	Gross Units Created	Net Units Created	National Park	New LSCs	Current LP Allocation	2009 SHLAA/2015 LAA	Windfall
April 2018 - March 2019	1	Barn adj. Orchard House, Skelton	1	1	No	Villages & Hamlets	No	No	Yes
April 2018 - March 2019	1	Barn adjoining Prospect View, Kings Meaburn	1	1	No	Villages & Hamlets	No	No	Yes
April 2018 - March 2019	1	Barn at Birdby, Cliburn	1	1	No	Rural Area	No	No	Yes
April 2018 - March 2019	1	Barn at High Green Farm, Sandford	1	1	No	Villages & Hamlets	No	No	Yes
April 2018 - March 2019	1	Barn At The Granary, Renwick	1	1	No	Rural Area	No	No	Yes
April 2018 - March 2019	1	Barn at the Tiley Farm, Skelton	1	1	No	Rural Area	No	No	Yes
April 2018 - March 2019	1	Beacon Square, Penrith	1	1	No	Penrith	No	No	Yes
April 2018 - March 2019	6	Beacon Square, Penrith	1	1	No	Penrith	No	No	Yes
April 2018 - March 2019	1	Beckstone Barn, Nelson House, Kaber	1	1	No	Villages & Hamlets	No	No	Yes
April 2018 - March 2019	1	Bradley Head, Ousby	1	1	No	Villages & Hamlets	No	No	Yes
April 2018 - March 2019	1	Calders House, Culgaith	1	1	No	Key Hub	No	No	Yes
April 2018 - March 2019	36	Carleton Hill, Penrith	1	1	No	Penrith	No	Yes	No
April 2018 - March 2019	34	Carleton Hill, Penrith	1	1	No	Penrith	No	Yes	No
April 2018 - March 2019	37	Carleton Hill, Penrith	1	1	No	Penrith	No	Yes	No
April 2018 - March 2019	40	Carleton Hill, Penrith	1	1	No	Penrith	No	Yes	No
April 2018 - March 2019	42	Carleton Hill, Penrith	1	1	No	Penrith	No	Yes	No
April 2018 - March 2019	21	Carleton Hill, Penrith	1	1	No	Penrith	No	Yes	No
April 2018 - March 2019	31	Carleton Hill, Penrith	1	1	No	Penrith	No	Yes	No
April 2018 - March 2019	30	Carleton Hill, Penrith	1	1	No	Penrith	No	Yes	No
April 2018 - March 2019	38	Carleton Hill, Penrith	1	1	No	Penrith	No	Yes	No

Date	Plot	Site Address	Gross Units Created	Net Units Created	National Park	New LSCs	Current LP Allocation	2009 SHLAA/2015 LAA	Windfall
April 2018 - March 2019	41	Carleton Hill, Penrith	1	1	No	Penrith	No	Yes	No
April 2018 - March 2019	32	Carleton Hill, Penrith	1	1	No	Penrith	No	Yes	No
April 2018 - March 2019	29	Carleton Hill, Penrith	1	1	No	Penrith	No	Yes	No
April 2018 - March 2019	5	Croft View, Kings Meaburn	1	1	No	Villages & Hamlets	No	No	Yes
April 2018 - March 2019	1	Crowdundle Park, Culgaith	1	1	No	Rural Area	No	No	Yes
April 2018 - March 2019	1	East Brownrigg Farm, Plumpton	1	1	No	Rural Area	No	No	Yes
April 2018 - March 2019	1	Eastfield, Warcop	1	1	No	Rural Area	No	No	Yes
April 2018 - March 2019	1	Eden Park, Renwick	1	1	No	Rural Area	No	No	Yes
April 2018 - March 2019	2	Elm Bank, Elm Terrace, Penrith	1	1	No	Penrith	No	No	Yes
April 2018 - March 2019	3	Elm Bank, Elm Terrace, Penrith	1	1	No	Penrith	No	No	Yes
April 2018 - March 2019	1	Elm Bank, Elm Terrace, Penrith	1	1	No	Penrith	No	No	Yes
April 2018 - March 2019	1	Esther Croft, Braisgate, Skelton	1	1	No	Villages & Hamlets	No	No	Yes
April 2018 - March 2019	1	Field 7849, Springfield, Kirkoswald	1	1	No	Rural Area	No	No	Yes
April 2018 - March 2019	1	Field Barn, Bleaflatt, Bowberhead Lane, Ravenstonedale	1	1	Yes - YDNP	Rural Area	No	No	Yes
April 2018 - March 2019	4	Field site at Loaning Head, Culgaith	1	1	No	Key Hub	No	Yes	No
April 2018 - March 2019	2	Field site at Loaning Head, Culgaith	1	1	No	Key Hub	No	Yes	No
April 2018 - March 2019	3	Field site at Loaning Head, Culgaith	1	1	No	Key Hub	No	Yes	No
April 2018 - March 2019	1	Field site at Loaning Head, Culgaith	1	1	No	Key Hub	No	Yes	No
April 2018 - March 2019	1	Fir Tree House, Sebergham	1	1	No	Rural Area	No	No	Yes
April 2018 - March 2019	2	Former car park, Brentfield Way, Penrith	1	1	No	Penrith	No	Yes	No

Date	Plot	Site Address	Gross Units Created	Net Units Created	National Park	New LSCs	Current LP Allocation	2009 SHLAA/2015 LAA	Windfall
April 2018 - March 2019	1	Former car park, Brentfield Way, Penrith	1	1	No	Penrith	No	Yes	No
April 2018 - March 2019	1	Former Workshop, Mellbecks, Kirkby Stephen	1	1	No	Kirkby Stephen	No	No	Yes
April 2018 - March 2019	4	Former Yanwath Care Home, Yanwath	1	1	No	Villages & Hamlets	No	No	Yes
April 2018 - March 2019	5	Former Yanwath Care Home, Yanwath	1	1	No	Villages & Hamlets	No	No	Yes
April 2018 - March 2019	1	Former Yanwath Care Home, Yanwath	1	1	No	Villages & Hamlets	No	No	Yes
April 2018 - March 2019	1	Garages adj, Sim Court House, Pategill Road, Penrith	1	1	No	Penrith	No	No	Yes
April 2018 - March 2019	2	Garages adj, Sim Court House, Pategill Road, Penrith	1	1	No	Penrith	No	No	Yes
April 2018 - March 2019	3	Garages adj, Sim Court House, Pategill Road, Penrith	1	1	No	Penrith	No	No	Yes
April 2018 - March 2019	2	Garth House, Little Salkeld	1	1	No	Villages & Hamlets	No	No	Yes
April 2018 - March 2019	1	Garth House, Little Salkeld	1	1	No	Villages & Hamlets	No	No	Yes
April 2018 - March 2019	1	Gillses Farm, South Stainmore	1	1	No	Rural Area	No	No	Yes
April 2018 - March 2019	1	Grove House, Foster Street, Penrith	1	1	No	Penrith	No	Yes	Yes
April 2018 - March 2019	2	Grove House, Foster Street, Penrith	1	1	No	Penrith	No	Yes	Yes
April 2018 - March 2019	3	Grove House, Foster Street, Penrith	1	1	No	Penrith	No	Yes	Yes
April 2018 - March 2019	4	Grove House, Foster Street, Penrith	1	1	No	Penrith	No	Yes	Yes

Date	Plot	Site Address	Gross Units Created	Net Units Created	National Park	New LSCs	Current LP Allocation	2009 SHLAA/2015 LAA	Windfall
April 2018 - March 2019	5	Grove House, Foster Street, Penrith	1	1	No	Penrith	No	Yes	Yes
April 2018 - March 2019	6	Grove House, Foster Street, Penrith	1	1	No	Penrith	No	Yes	Yes
April 2018 - March 2019	1	High Barn, How Hill, Hutton Roof	1	1	No	Rural Area	No	No	Yes
April 2018 - March 2019	1	Hudgill Caravan Park, A689 Nentsberry, Alston	1	1	No	Rural Area	No	No	Yes
April 2018 - March 2019	4	Lambert Croft, Bolton	1	1	No	Villages & Hamlets	No	No	Yes
April 2018 - March 2019	5	Lambert Croft, Bolton	1	1	No	Villages & Hamlets	No	No	Yes
April 2018 - March 2019	3	Lambert Croft, Bolton	1	1	No	Villages & Hamlets	No	No	Yes
April 2018 - March 2019	1	Land adj. agricultural building, Bowscar	1	1	No	Rural Area	No	No	Yes
April 2018 - March 2019	1	Land adj. Knock Hall, Knock	1	1	No	Villages & Hamlets	No	No	Yes
April 2018 - March 2019	6	Land adj. Prospect House, Kings Meaburn	1	1	No	Villages & Hamlets	No	Yes	Yes
April 2018 - March 2019	1	Land adj. Prospect House, Kings Meaburn	1	1	No	Villages & Hamlets	No	Yes	Yes
April 2018 - March 2019	4	Land adj. Prospect House, Kings Meaburn	1	1	No	Villages & Hamlets	No	Yes	Yes
April 2018 - March 2019	144	Land at Carleton Fields, Penrith	1	1	No	Penrith	No	Yes	No
April 2018 - March 2019	145	Land at Carleton Fields, Penrith	1	1	No	Penrith	No	Yes	No
April 2018 - March 2019	146	Land at Carleton Fields, Penrith	1	1	No	Penrith	No	Yes	No
April 2018 - March 2019	147	Land at Carleton Fields, Penrith	1	1	No	Penrith	No	Yes	No
April 2018 - March 2019	148	Land at Carleton Fields, Penrith	1	1	No	Penrith	No	Yes	No

Date	Plot	Site Address	Gross Units Created	Net Units Created	National Park	New LSCs	Current LP Allocation	2009 SHLAA/2015 LAA	Windfall
April 2018 - March 2019	149	Land at Carleton Fields, Penrith	1	1	No	Penrith	No	Yes	No
April 2018 - March 2019	150	Land at Carleton Fields, Penrith	1	1	No	Penrith	No	Yes	No
April 2018 - March 2019	151	Land at Carleton Fields, Penrith	1	1	No	Penrith	No	Yes	No
April 2018 - March 2019	152	Land at Carleton Fields, Penrith	1	1	No	Penrith	No	Yes	No
April 2018 - March 2019	153	Land at Carleton Fields, Penrith	1	1	No	Penrith	No	Yes	No
April 2018 - March 2019	154	Land at Carleton Fields, Penrith	1	1	No	Penrith	No	Yes	No
April 2018 - March 2019	155	Land at Carleton Fields, Penrith	1	1	No	Penrith	No	Yes	No
April 2018 - March 2019	156	Land at Carleton Fields, Penrith	1	1	No	Penrith	No	Yes	No
April 2018 - March 2019	157	Land at Carleton Fields, Penrith	1	1	No	Penrith	No	Yes	No
April 2018 - March 2019	165	Land at Carleton Fields, Penrith	1	1	No	Penrith	No	Yes	No
April 2018 - March 2019	166	Land at Carleton Fields, Penrith	1	1	No	Penrith	No	Yes	No
April 2018 - March 2019	167	Land at Carleton Fields, Penrith	1	1	No	Penrith	No	Yes	No
April 2018 - March 2019	187	Land at Carleton Fields, Penrith	1	1	No	Penrith	No	Yes	No
April 2018 - March 2019	188	Land at Carleton Fields, Penrith	1	1	No	Penrith	No	Yes	No
April 2018 - March 2019	189	Land at Carleton Fields, Penrith	1	1	No	Penrith	No	Yes	No
April 2018 - March 2019	190	Land at Carleton Fields, Penrith	1	1	No	Penrith	No	Yes	No
April 2018 - March 2019	191	Land at Carleton Fields, Penrith	1	1	No	Penrith	No	Yes	No
April 2018 - March 2019	192	Land at Carleton Fields, Penrith	1	1	No	Penrith	No	Yes	No
April 2018 - March 2019	193	Land at Carleton Fields, Penrith	1	1	No	Penrith	No	Yes	No
April 2018 - March 2019	194	Land at Carleton Fields, Penrith	1	1	No	Penrith	No	Yes	No
April 2018 - March 2019	195	Land at Carleton Fields, Penrith	1	1	No	Penrith	No	Yes	No
April 2018 - March 2019	217	Land at Carleton Fields, Penrith	1	1	No	Penrith	No	Yes	No
April 2018 - March 2019	218	Land at Carleton Fields, Penrith	1	1	No	Penrith	No	Yes	No

Date	Plot	Site Address	Gross Units Created	Net Units Created	National Park	New LSCs	Current LP Allocation	2009 SHLAA/2015 LAA	Windfall
April 2018 - March 2019	219	Land at Carleton Fields, Penrith	1	1	No	Penrith	No	Yes	No
April 2018 - March 2019	220	Land at Carleton Fields, Penrith	1	1	No	Penrith	No	Yes	No
April 2018 - March 2019	221	Land at Carleton Fields, Penrith	1	1	No	Penrith	No	Yes	No
April 2018 - March 2019	270	Land at Carleton Fields, Penrith	1	1	No	Penrith	No	Yes	No
April 2018 - March 2019	271	Land at Carleton Fields, Penrith	1	1	No	Penrith	No	Yes	No
April 2018 - March 2019	272	Land at Carleton Fields, Penrith	1	1	No	Penrith	No	Yes	No
April 2018 - March 2019	273	Land at Carleton Fields, Penrith	1	1	No	Penrith	No	Yes	No
April 2018 - March 2019	274	Land at Carleton Fields, Penrith	1	1	No	Penrith	No	Yes	No
April 2018 - March 2019	275	Land at Carleton Fields, Penrith	1	1	No	Penrith	No	Yes	No
April 2018 - March 2019	276	Land at Carleton Fields, Penrith	1	1	No	Penrith	No	Yes	No
April 2018 - March 2019	277	Land at Carleton Fields, Penrith	1	1	No	Penrith	No	Yes	No
April 2018 - March 2019	278	Land at Carleton Fields, Penrith	1	1	No	Penrith	No	Yes	No
April 2018 - March 2019	279	Land at Carleton Fields, Penrith	1	1	No	Penrith	No	Yes	No
April 2018 - March 2019	280	Land at Carleton Fields, Penrith	1	1	No	Penrith	No	Yes	No
April 2018 - March 2019	281	Land at Carleton Fields, Penrith	1	1	No	Penrith	No	Yes	No
April 2018 - March 2019	282	Land at Carleton Fields, Penrith	1	1	No	Penrith	No	Yes	No
April 2018 - March 2019	283	Land at Carleton Fields, Penrith	1	1	No	Penrith	No	Yes	No
April 2018 - March 2019	285	Land at Carleton Fields, Penrith	1	1	No	Penrith	No	Yes	No
April 2018 - March 2019	288	Land at Carleton Fields, Penrith	1	1	No	Penrith	No	Yes	No
April 2018 - March 2019	290	Land at Carleton Fields, Penrith	1	1	No	Penrith	No	Yes	No
April 2018 - March 2019	291	Land at Carleton Fields, Penrith	1	1	No	Penrith	No	Yes	No
April 2018 - March 2019	292	Land at Carleton Fields, Penrith	1	1	No	Penrith	No	Yes	No

Date	Plot	Site Address	Gross Units Created	Net Units Created	National Park	New LSCs	Current LP Allocation	2009 SHLAA/2015 LAA	Windfall
April 2018 - March 2019	293	Land at Carleton Fields, Penrith	1	1	No	Penrith	No	Yes	No
April 2018 - March 2019	294	Land at Carleton Fields, Penrith	1	1	No	Penrith	No	Yes	No
April 2018 - March 2019	295	Land at Carleton Fields, Penrith	1	1	No	Penrith	No	Yes	No
April 2018 - March 2019	296	Land at Carleton Fields, Penrith	1	1	No	Penrith	No	Yes	No
April 2018 - March 2019	298	Land at Carleton Fields, Penrith	1	1	No	Penrith	No	Yes	No
April 2018 - March 2019	299	Land at Carleton Fields, Penrith	1	1	No	Penrith	No	Yes	No
April 2018 - March 2019	302	Land at Carleton Fields, Penrith	1	1	No	Penrith	No	Yes	No
April 2018 - March 2019	305	Land at Carleton Fields, Penrith	1	1	No	Penrith	No	Yes	No
April 2018 - March 2019	300	Land at Carleton Fields, Penrith	1	1	No	Penrith	No	Yes	No
April 2018 - March 2019	20	Land at Linden Park, Temple Sowerby	1	1	No	Villages & Hamlets	No	Yes	No
April 2018 - March 2019	28	Land at Linden Park, Temple Sowerby	1	1	No	Villages & Hamlets	No	Yes	No
April 2018 - March 2019	24	Land at Linden Park, Temple Sowerby	1	1	No	Villages & Hamlets	No	Yes	No
April 2018 - March 2019	26	Land at Linden Park, Temple Sowerby	1	1	No	Villages & Hamlets	No	Yes	No
April 2018 - March 2019	27	Land at Linden Park, Temple Sowerby	1	1	No	Villages & Hamlets	No	Yes	No
April 2018 - March 2019	25	Land at Linden Park, Temple Sowerby	1	1	No	Villages & Hamlets	No	Yes	No
April 2018 - March 2019	21	Land at Linden Park, Temple Sowerby	1	1	No	Villages & Hamlets	No	Yes	No

Date	Plot	Site Address	Gross Units Created	Net Units Created	National Park	New LSCs	Current LP Allocation	2009 SHLAA/2015 LAA	Windfall
April 2018 - March 2019	22	Land at Linden Park, Temple Sowerby	1	1	No	Villages & Hamlets	No	Yes	No
April 2018 - March 2019	23	Land at Linden Park, Temple Sowerby	1	1	No	Villages & Hamlets	No	Yes	No
April 2018 - March 2019	29	Land at Townend, Clifton	1	1	No	Villages & Hamlets	No	Yes	Yes
April 2018 - March 2019	31	Land at Townend, Clifton	1	1	No	Villages & Hamlets	No	Yes	Yes
April 2018 - March 2019	32	Land at Townend, Clifton	1	1	No	Villages & Hamlets	No	Yes	Yes
April 2018 - March 2019	19	Land at Townend, Clifton	1	1	No	Villages & Hamlets	No	Yes	Yes
April 2018 - March 2019	59	Land at Townend, Clifton	1	1	No	Villages & Hamlets	No	Yes	Yes
April 2018 - March 2019	33	Land at Townend, Clifton	1	1	No	Villages & Hamlets	No	Yes	Yes
April 2018 - March 2019	38	Land at Townend, Clifton	1	1	No	Villages & Hamlets	No	Yes	Yes
April 2018 - March 2019	41	Land at Townend, Clifton	1	1	No	Villages & Hamlets	No	Yes	Yes
April 2018 - March 2019	40	Land at Townend, Clifton	1	1	No	Villages & Hamlets	No	Yes	Yes
April 2018 - March 2019	34	Land at Townend, Clifton	1	1	No	Villages & Hamlets	No	Yes	Yes
April 2018 - March 2019	43	Land at Townend, Clifton	1	1	No	Villages & Hamlets	No	Yes	Yes
April 2018 - March 2019	42	Land at Townend, Clifton	1	1	No	Villages & Hamlets	No	Yes	Yes
April 2018 - March 2019	44	Land at Townend, Clifton	1	1	No	Villages & Hamlets	No	Yes	Yes
April 2018 - March 2019	45	Land at Townend, Clifton	1	1	No	Villages & Hamlets	No	Yes	Yes
April 2018 - March 2019	48	Land at Townend, Clifton	1	1	No	Villages & Hamlets	No	Yes	Yes
April 2018 - March 2019	36	Land at Townend, Clifton	1	1	No	Villages & Hamlets	No	Yes	Yes
April 2018 - March 2019	37	Land at Townend, Clifton	1	1	No	Villages & Hamlets	No	Yes	Yes
April 2018 - March 2019	39	Land at Townend, Clifton	1	1	No	Villages & Hamlets	No	Yes	Yes

Date	Plot	Site Address	Gross Units Created	Net Units Created	National Park	New LSCs	Current LP Allocation	2009 SHLAA/2015 LAA	Windfall
April 2018 - March 2019	46	Land at Townend, Clifton	1	1	No	Villages & Hamlets	No	Yes	Yes
April 2018 - March 2019	50	Land at Townend, Clifton	1	1	No	Villages & Hamlets	No	Yes	Yes
April 2018 - March 2019	52	Land at Townend, Clifton	1	1	No	Villages & Hamlets	No	Yes	Yes
April 2018 - March 2019	53	Land at Townend, Clifton	1	1	No	Villages & Hamlets	No	Yes	Yes
April 2018 - March 2019	1	Land at Townend, Clifton	1	1	No	Villages & Hamlets	No	Yes	Yes
April 2018 - March 2019	54	Land at Townend, Clifton	1	1	No	Villages & Hamlets	No	Yes	Yes
April 2018 - March 2019	51	Land at Townend, Clifton	1	1	No	Villages & Hamlets	No	Yes	Yes
April 2018 - March 2019	49	Land at Townend, Clifton	1	1	No	Villages & Hamlets	No	Yes	Yes
April 2018 - March 2019	47	Land at Townend, Clifton	1	1	No	Villages & Hamlets	No	Yes	Yes
April 2018 - March 2019	1	Land between Crendon and The Hawthorne, Brough Sowerby	1	1	No	Villages & Hamlets	No	No	Yes
April 2018 - March 2019	1	Land off Snuff Mill Lane, Stainton	1	1	No	Key Hub	No	No	Yes
April 2018 - March 2019	2	Land to west of Elm Close, High Hesket	1	1	No	Key Hub	No	No	Yes
April 2018 - March 2019	1	Land to west of Elm Close, High Hesket	1	1	No	Key Hub	No	No	Yes
April 2018 - March 2019	1	Lark Meadow Farm, Newbiggin-on-Lune	1	1	Yes - YDNP	Rural Area	No	No	Yes
April 2018 - March 2019	7	Leith Close, Cliburn	1	1	No	Villages & Hamlets	No	No	Yes
April 2018 - March 2019	8	Leith Close, Cliburn	1	1	No	Villages & Hamlets	No	No	Yes
April 2018 - March 2019	1	Lingstubbs Farm, Greystoke Road, Penrith	1	1	No	Rural Area	No	No	Yes

Date	Plot	Site Address	Gross Units Created	Net Units Created	National Park	New LSCs	Current LP Allocation	2009 SHLAA/2015 LAA	Windfall
April 2018 - March 2019	1	Low Dovengill Barn, Ravenstonedale	1	1	Yes - YDNP	Rural Area	No	No	Yes
April 2018 - March 2019	1	Lowfield Farm, Appleby	1	1	No	Rural Area	No	No	Yes
April 2018 - March 2019	1	Lyncroft, Langwathby	1	0	No	Rural Area	No	No	No
April 2018 - March 2019	4	Milburn Court Barns, Milburn	1	1	No	Villages & Hamlets	No	No	Yes
April 2018 - March 2019	1	No 4 Potters Lonning, Alston	1	1	No	Alston	No	No	Yes
April 2018 - March 2019	1	Old Coltsblade Stable, Plumpton	1	1	No	Rural Area	No	No	Yes
April 2018 - March 2019	1	Old Methodist Chapel, Culgaith	1	1	No	Key Hub	No	No	Yes
April 2018 - March 2019	1	Old School, Greenholme	1	1	Yes - LDNP	Rural Area	No	No	Yes
April 2018 - March 2019	3	Orchard Cottage, Little Salkeld	1	1	No	Villages & Hamlets	No	No	Yes
April 2018 - March 2019	65	Orchard Place, Bongate, Appleby	1	1	No	Appleby	No	Yes	No
April 2018 - March 2019	64	Orchard Place, Bongate, Appleby	1	1	No	Appleby	No	Yes	No
April 2018 - March 2019	57	Orchard Place, Bongate, Appleby	1	1	No	Appleby	No	Yes	No
April 2018 - March 2019	56	Orchard Place, Bongate, Appleby	1	1	No	Appleby	No	Yes	No
April 2018 - March 2019	58	Orchard Place, Bongate, Appleby	1	1	No	Appleby	No	Yes	No
April 2018 - March 2019	59	Orchard Place, Bongate, Appleby	1	1	No	Appleby	No	Yes	No
April 2018 - March 2019	60	Orchard Place, Bongate, Appleby	1	1	No	Appleby	No	Yes	No
April 2018 - March 2019	55	Orchard Place, Bongate, Appleby	1	1	No	Appleby	No	Yes	No
April 2018 - March 2019	54	Orchard Place, Bongate, Appleby	1	1	No	Appleby	No	Yes	No
April 2018 - March 2019	35	Orchard Place, Bongate, Appleby	1	1	No	Appleby	No	Yes	No
April 2018 - March 2019	36	Orchard Place, Bongate, Appleby	1	1	No	Appleby	No	Yes	No
April 2018 - March 2019	37	Orchard Place, Bongate, Appleby	1	1	No	Appleby	No	Yes	No

Date	Plot	Site Address	Gross Units Created	Net Units Created	National Park	New LSCs	Current LP Allocation	2009 SHLAA/2015 LAA	Windfall
April 2018 - March 2019	38	Orchard Place, Bongate, Appleby	1	1	No	Appleby	No	Yes	No
April 2018 - March 2019	34	Orchard Place, Bongate, Appleby	1	1	No	Appleby	No	Yes	No
April 2018 - March 2019	30	Orchard Place, Bongate, Appleby	1	1	No	Appleby	No	Yes	No
April 2018 - March 2019	32	Orchard Place, Bongate, Appleby	1	1	No	Appleby	No	Yes	No
April 2018 - March 2019	33	Orchard Place, Bongate, Appleby	1	1	No	Appleby	No	Yes	No
April 2018 - March 2019	27	Orchard Place, Bongate, Appleby	1	1	No	Appleby	No	Yes	No
April 2018 - March 2019	29	Orchard Place, Bongate, Appleby	1	1	No	Appleby	No	Yes	No
April 2018 - March 2019	26	Orchard Place, Bongate, Appleby	1	1	No	Appleby	No	Yes	No
April 2018 - March 2019	28	Orchard Place, Bongate, Appleby	1	1	No	Appleby	No	Yes	No
April 2018 - March 2019	31	Orchard Place, Bongate, Appleby	1	1	No	Appleby	No	Yes	No
April 2018 - March 2019	18	Orchard Place, Bongate, Appleby	1	1	No	Appleby	No	Yes	No
April 2018 - March 2019	1	Petteril Cottage, Greystoke Gill	1	1	No	Villages & Hamlets	No	No	Yes
April 2018 - March 2019	1	Ridley Court, Penrith	1	1	No	Penrith	No	Yes	No
April 2018 - March 2019	2	Ridley Court, Penrith	1	1	No	Penrith	No	Yes	No
April 2018 - March 2019	3	Ridley Court, Penrith	1	1	No	Penrith	No	Yes	No
April 2018 - March 2019	4	Ridley Court, Penrith	1	1	No	Penrith	No	Yes	No
April 2018 - March 2019	5	Ridley Court, Penrith	1	1	No	Penrith	No	Yes	No
April 2018 - March 2019	6	Ridley Court, Penrith	1	1	No	Penrith	No	Yes	No
April 2018 - March 2019	7	Ridley Court, Penrith	1	1	No	Penrith	No	Yes	No
April 2018 - March 2019	8	Ridley Court, Penrith	1	1	No	Penrith	No	Yes	No
April 2018 - March 2019	9	Ridley Court, Penrith	1	1	No	Penrith	No	Yes	No
April 2018 - March 2019	10	Ridley Court, Penrith	1	1	No	Penrith	No	Yes	No

Date	Plot	Site Address	Gross Units Created	Net Units Created	National Park	New LSCs	Current LP Allocation	2009 SHLAA/2015 LAA	Windfall
April 2018 - March 2019	11	Ridley Court, Penrith	1	1	No	Penrith	No	Yes	No
April 2018 - March 2019	15	Ridley Court, Penrith	1	1	No	Penrith	No	Yes	No
April 2018 - March 2019	16	Ridley Court, Penrith	1	1	No	Penrith	No	Yes	No
April 2018 - March 2019	17	Ridley Court, Penrith	1	1	No	Penrith	No	Yes	No
April 2018 - March 2019	18	Ridley Court, Penrith	1	1	No	Penrith	No	Yes	No
April 2018 - March 2019	12	Ridley Court, Penrith	1	1	No	Penrith	No	Yes	No
April 2018 - March 2019	13	Ridley Court, Penrith	1	1	No	Penrith	No	Yes	No
April 2018 - March 2019	14	Ridley Court, Penrith	1	1	No	Penrith	No	Yes	No
April 2018 - March 2019	19	Ridley Court, Penrith	1	1	No	Penrith	No	Yes	No
April 2018 - March 2019	20	Ridley Court, Penrith	1	1	No	Penrith	No	Yes	No
April 2018 - March 2019	1	Sewell Houses, Southwaite	1	1	No	Rural Area	No	No	Yes
April 2018 - March 2019	17	Site adj Castle Park, Brough (phase 2)	1	1	No	Key Hub	No	Yes	No
April 2018 - March 2019	28	Site adj Castle Park, Brough (phase 2)	1	1	No	Key Hub	No	Yes	No
April 2018 - March 2019	15	Site adj Castle Park, Brough (phase 2)	1	1	No	Key Hub	No	Yes	No
April 2018 - March 2019	24	Site adj Castle Park, Brough (phase 2)	1	1	No	Key Hub	No	Yes	No
April 2018 - March 2019	27	Site adj Castle Park, Brough (phase 2)	1	1	No	Key Hub	No	Yes	No
April 2018 - March 2019	14	Site adj Castle Park, Brough (phase 2)	1	1	No	Key Hub	No	Yes	No

Date	Plot	Site Address	Gross Units Created	Net Units Created	National Park	New LSCs	Current LP Allocation	2009 SHLAA/2015 LAA	Windfall
April 2018 - March 2019	25	Site adj Castle Park, Brough (phase 2)	1	1	No	Key Hub	No	Yes	No
April 2018 - March 2019	26	Site adj Castle Park, Brough (phase 2)	1	1	No	Key Hub	No	Yes	No
April 2018 - March 2019	16	Site adj Castle Park, Brough (phase 2)	1	1	No	Key Hub	No	Yes	No
April 2018 - March 2019	19	Site adj Castle Park, Brough (phase 2)	1	1	No	Key Hub	No	Yes	No
April 2018 - March 2019	17	Site adj to Edenlea, Culgaith	1	1	No	Key Hub	No	No	No
April 2018 - March 2019	18	Site adj to Edenlea, Culgaith	1	1	No	Key Hub	No	Yes	No
April 2018 - March 2019	1	Site adj. 11 Highfield, Tebay	1	1	No	Key Hub	No	No	Yes
April 2018 - March 2019	4	Site adj. Ivy House, Ousby	1	1	No	Villages & Hamlets	No	Yes	No
April 2018 - March 2019	5	Site adj. Ivy House, Ousby	1	1	No	Villages & Hamlets	No	Yes	No
April 2018 - March 2019	6	Site adj. Ivy House, Ousby	1	1	No	Villages & Hamlets	No	Yes	No
April 2018 - March 2019	1	Site adj. South View, Morland	1	1	No	Villages & Hamlets	No	No	Yes
April 2018 - March 2019	1	Site adj. Stoneygill, Shap	1	1	Yes - LDNP	Rural Area	No	No	Yes
April 2018 - March 2019	1	Site adj. Thorn Dykes, Milburn	1	1	No	Villages & Hamlets	No	No	Yes
April 2018 - March 2019	2	Site adj. Thorn Dykes, Milburn	1	1	No	Villages & Hamlets	No	No	Yes
April 2018 - March 2019	1	Site adj. to Barney Scar, Soulby	1	1	No	Villages & Hamlets	No	No	Yes
April 2018 - March 2019	1	Site at Birchfield, Great Salkeld	1	1	No	Villages & Hamlets	No	No	Yes
April 2018 - March 2019	1	Site to rear of Ashfield, Edenhall	1	1	No	Villages & Hamlets	No	No	Yes

Date	Plot	Site Address	Gross Units Created	Net Units Created	National Park	New LSCs	Current LP Allocation	2009 SHLAA/2015 LAA	Windfall
April 2018 - March 2019	19	Stoneworks Garth, Crosby Ravensworth	1	1	Yes - YDNP	Villages & Hamlets	No	Yes	No
April 2018 - March 2019	1	The Coach House, Little Salkeld	2	1	No	Rural Area	No	No	Yes
April 2018 - March 2019	1	The Fairways, Salkeld Road, Penrith	1	1	No	Penrith	No	Yes	No
April 2018 - March 2019	2	The Fairways, Salkeld Road, Penrith	1	1	No	Penrith	No	Yes	No
April 2018 - March 2019	3	The Fairways, Salkeld Road, Penrith	1	1	No	Penrith	No	Yes	No
April 2018 - March 2019	4	The Fairways, Salkeld Road, Penrith	1	1	No	Penrith	No	Yes	No
April 2018 - March 2019	5	The Fairways, Salkeld Road, Penrith	1	1	No	Penrith	No	Yes	No
April 2018 - March 2019	6	The Fairways, Salkeld Road, Penrith	1	1	No	Penrith	No	Yes	No
April 2018 - March 2019	7	The Fairways, Salkeld Road, Penrith	1	1	No	Penrith	No	Yes	No
April 2018 - March 2019	8	The Fairways, Salkeld Road, Penrith	1	1	No	Penrith	No	Yes	No
April 2018 - March 2019	9	The Fairways, Salkeld Road, Penrith	1	1	No	Penrith	No	Yes	No
April 2018 - March 2019	10	The Fairways, Salkeld Road, Penrith	1	1	No	Penrith	No	Yes	No
April 2018 - March 2019	11	The Fairways, Salkeld Road, Penrith	1	1	No	Penrith	No	Yes	No
April 2018 - March 2019	12	The Fairways, Salkeld Road, Penrith	1	1	No	Penrith	No	Yes	No
April 2018 - March 2019	13	The Fairways, Salkeld Road, Penrith	1	1	No	Penrith	No	Yes	No
April 2018 - March 2019	14	The Fairways, Salkeld Road, Penrith	1	1	No	Penrith	No	Yes	No
April 2018 - March 2019	15	The Fairways, Salkeld Road, Penrith	1	1	No	Penrith	No	Yes	No
April 2018 - March 2019	16	The Fairways, Salkeld Road, Penrith	1	1	No	Penrith	No	Yes	No
April 2018 - March 2019	17	The Fairways, Salkeld Road, Penrith	1	1	No	Penrith	No	Yes	No
April 2018 - March 2019	19	The Fairways, Salkeld Road, Penrith	1	1	No	Penrith	No	Yes	No
April 2018 - March 2019	20	The Fairways, Salkeld Road, Penrith	1	1	No	Penrith	No	Yes	No
April 2018 - March 2019	21	The Fairways, Salkeld Road, Penrith	1	1	No	Penrith	No	Yes	No

Date	Plot	Site Address	Gross Units Created	Net Units Created	National Park	New LSCs	Current LP Allocation	2009 SHLAA/2015 LAA	Windfall
April 2018 - March 2019	22	The Fairways, Salkeld Road, Penrith	1	1	No	Penrith	No	Yes	No
April 2018 - March 2019	23	The Fairways, Salkeld Road, Penrith	1	1	No	Penrith	No	Yes	No
April 2018 - March 2019	24	The Fairways, Salkeld Road, Penrith	1	1	No	Penrith	No	Yes	No
April 2018 - March 2019	25	The Fairways, Salkeld Road, Penrith	1	1	No	Penrith	No	Yes	No
April 2018 - March 2019	26	The Fairways, Salkeld Road, Penrith	1	1	No	Penrith	No	Yes	No
April 2018 - March 2019	29	The Fairways, Salkeld Road, Penrith	1	1	No	Penrith	No	Yes	No
April 2018 - March 2019	87	The Fairways, Salkeld Road, Penrith	1	1	No	Penrith	No	Yes	No
April 2018 - March 2019	88	The Fairways, Salkeld Road, Penrith	1	1	No	Penrith	No	Yes	No
April 2018 - March 2019	89	The Fairways, Salkeld Road, Penrith	1	1	No	Penrith	No	Yes	No
April 2018 - March 2019	91	The Fairways, Salkeld Road, Penrith	1	1	No	Penrith	No	Yes	No
April 2018 - March 2019	93	The Fairways, Salkeld Road, Penrith	1	1	No	Penrith	No	Yes	No
April 2018 - March 2019	1	The Garden House, Berrier Road, Greystoke	1	1	No	Key Hub	No	No	Yes
April 2018 - March 2019	1	The Lakes Egg Co. Mill Gate, Great Salkeld	1	1	No	Rural Area	No	No	Yes
April 2018 - March 2019	1	The Lodge, Brockham Wood, Crackenthorpe	1	1	No	Rural Area	No	No	Yes
April 2018 - March 2019	1	Three Crowns House, Bluebell Lane, Penrith	1	1	No	Penrith	No	No	Yes
April 2018 - March 2019	2	Three Crowns House, Bluebell Lane, Penrith	1	1	No	Penrith	No	No	Yes
April 2018 - March 2019	1	Top Yard, adj. North Gate, Milburn	1	1	No	Villages & Hamlets	No	No	Yes

Date	Plot	Site Address	Gross Units Created	Net Units Created	National Park	New LSCs	Current LP Allocation	2009 SHLAA/2015 LAA	Windfall
April 2018 - March 2019	2	Town Head Farm, Great Salkeld	1	1	No	Villages & Hamlets	No	No	Yes
April 2018 - March 2019	3	Town Head Farm, Great Salkeld	1	1	No	Villages & Hamlets	No	No	Yes
April 2018 - March 2019	1	Town Head Farm, Great Salkeld	1	1	No	Villages & Hamlets	No	No	Yes
April 2018 - March 2019	4	Town Head Farm, Great Salkeld	1	1	No	Villages & Hamlets	No	No	Yes
April 2018 - March 2019	5	Town Head Farm, Great Salkeld	1	1	No	Villages & Hamlets	No	No	Yes
April 2018 - March 2019	1	Town Head Farm, Great Salkeld	1	1	No	Villages & Hamlets	No	No	Yes
April 2018 - March 2019	1	Unit 4 The Stackyard, Crackenthorpe	1	1	No	Villages & Hamlets	No	No	Yes
April 2018 - March 2019	1	Violet Bank Farm, Bolton	1	1	No	Villages & Hamlets	No	No	Yes
April 2018 - March 2019	2	Violet Bank Farm, Bolton	1	1	No	Villages & Hamlets	No	No	Yes
April 2019 - March 2020	4	19-29 Tynefield Drive, Penrith	1	1	No	Penrith	No	No	Yes
April 2019 - March 2020	5	19-29 Tynefield Drive, Penrith	1	1	No	Penrith	No	No	Yes
April 2019 - March 2020	1	3 Winters Park, Penrith	1	0	No	Penrith	No	No	No
April 2019 - March 2020	1	30 Clifford Street, Appleby	1	0	No	Appleby	No	No	Yes
April 2019 - March 2020	2	30 Clifford Street, Appleby	1	1	No	Appleby	No	No	Yes
April 2019 - March 2020	3	30 Clifford Street, Appleby	1	1	No	Appleby	No	No	Yes
April 2019 - March 2020	1	44 Boroughgate, Appleby	1	1	No	Appleby	No	No	Yes
April 2019 - March 2020	1	5 Phoenix Park, Skelton	1	1	No	Villages & Hamlets	No	No	Yes
April 2019 - March 2020	1	Banty Beck House, South Dyke, Great Salkeld	1	1	No	Rural Area	No	No	Yes
April 2019 - March 2020	1	Barn adj. Saddle House, Renwick	1	1	No	Rural Area	No	No	Yes
April 2019 - March 2020	1	Barn adj. to Appleby Road, Kirkby Stephen	1	1	No	Rural Area	No	No	Yes
April 2019 - March 2020	1	Barn at Chapel Well, Beck Lane, Kirkby Stephen	1	1	Yes - YDNP	Rural Area	No	No	Yes

Date	Plot	Site Address	Gross Units Created	Net Units Created	National Park	New LSCs	Current LP Allocation	2009 SHLAA/2015 LAA	Windfall
April 2019 - March 2020	1	Barn at Lane Farm, Newbiggin-on-Lune	1	1	Yes - YDNP	Rural Area	No	No	Yes
April 2019 - March 2020	1	Barn at Townhead Farm, Great Salkeld	1	1	No	Villages & Hamlets	No	No	Yes
April 2019 - March 2020	1	Barn SW of Artlegarth, Ravenstonedale	1	1	Yes - YDNP	Rural Area	No	No	Yes
April 2019 - March 2020	1	Barn to east of Crosby Garrett, Crosby Garrett	1	1	Yes - YDNP	Rural Area	No	No	Yes
April 2019 - March 2020	3	Beacon Square, Penrith	1	1	No	Penrith	No	No	Yes
April 2019 - March 2020	1	Brekka Barn, How Hill, Hutton Roof	1	1	No	Rural Area	No	No	Yes
April 2019 - March 2020	1	Brook House, Overburn, Alston	2	1	No	Alston	No	No	Yes
April 2019 - March 2020	1	Buildings at Mains Farm, Crosby Garrett	1	1	Yes - YDNP	Villages & Hamlets	No	No	Yes
April 2019 - March 2020	17	Carleton Hill, Penrith	1	1	No	Penrith	No	Yes	No
April 2019 - March 2020	19	Carleton Hill, Penrith	1	1	No	Penrith	No	Yes	No
April 2019 - March 2020	15	Carleton Hill, Penrith	1	1	No	Penrith	No	Yes	No
April 2019 - March 2020	44	Carleton Hill, Penrith	1	1	No	Penrith	No	Yes	No
April 2019 - March 2020	35	Carleton Hill, Penrith	1	1	No	Penrith	No	Yes	No
April 2019 - March 2020	20	Carleton Hill, Penrith	1	1	No	Penrith	No	Yes	No
April 2019 - March 2020	14	Carleton Hill, Penrith	1	1	No	Penrith	No	Yes	No
April 2019 - March 2020	28	Carleton Hill, Penrith	1	1	No	Penrith	No	Yes	No
April 2019 - March 2020	18	Carleton Hill, Penrith	1	1	No	Penrith	No	Yes	No

Date	Plot	Site Address	Gross Units Created	Net Units Created	National Park	New LSCs	Current LP Allocation	2009 SHLAA/2015 LAA	Windfall
April 2019 - March 2020	33	Carleton Hill, Penrith	1	1	No	Penrith	No	Yes	No
April 2019 - March 2020	43	Carleton Hill, Penrith	1	1	No	Penrith	No	Yes	No
April 2019 - March 2020	1	Carleton Hill, Penrith	1	1	No	Penrith	No	Yes	No
April 2019 - March 2020	16	Carleton Hill, Penrith	1	1	No	Penrith	No	Yes	No
April 2019 - March 2020	39	Carleton Hill, Penrith	1	1	No	Penrith	No	Yes	No
April 2019 - March 2020	23	Coopers Close, High Hesket	1	1	No	Key Hub	No	Yes	Yes
April 2019 - March 2020	25	Coopers Close, High Hesket	1	1	No	Key Hub	No	Yes	Yes
April 2019 - March 2020	27	Coopers Close, High Hesket	1	1	No	Key Hub	No	Yes	Yes
April 2019 - March 2020	28	Coopers Close, High Hesket	1	1	No	Key Hub	No	Yes	Yes
April 2019 - March 2020	1	Coupland Beck Barn, Coupland Beck	1	1	No	Rural Area	No	No	Yes
April 2019 - March 2020	1	Croft House Farm, Great Asby	1	1	Yes - YDNP	Villages & Hamlets	No	No	Yes
April 2019 - March 2020	1	Croft View, Kings Meaburn	1	1	No	Villages & Hamlets	No	No	Yes
April 2019 - March 2020	4	Croft View, Kings Meaburn	1	1	No	Villages & Hamlets	No	No	Yes
April 2019 - March 2020	1	Crown House, Blencow	1	1	No	Villages & Hamlets	No	No	Yes
April 2019 - March 2020	2	Crown House, Blencow	1	1	No	Villages & Hamlets	No	No	Yes
April 2019 - March 2020	1	Dolands Farm, Warcop	1	1	No	Villages & Hamlets	No	No	Yes
April 2019 - March 2020	2	East Brownrigg Farm, Plumpton	1	1	No	Rural Area	No	No	Yes
April 2019 - March 2020	1	East House, Main Street, Shap	1	0	No	Key Hub	No	No	Yes
April 2019 - March 2020	2	East House, Main Street, Shap	1	1	No	Key Hub	No	No	Yes
April 2019 - March 2020	5	Eden Garage, Warcop	1	1	No	Villages & Hamlets	No	No	Yes
April 2019 - March 2020	1	Fellside, Nicholson Lane, Penrith	2	1	No	Penrith	No	No	Yes
April 2019 - March 2020	1	Field adj. Shire Farm, Ousby	1	1	No	Villages & Hamlets	No	No	Yes

Date	Plot	Site Address	Gross Units Created	Net Units Created	National Park	New LSCs	Current LP Allocation	2009 SHLAA/2015 LAA	Windfall
April 2019 - March 2020	1	Field NE of Ivy Cottage, Aikegate	1	1	No	Villages & Hamlets	No	No	Yes
April 2019 - March 2020	1	Former Coach House, Brownber House, Newbiggin-on-Lune	1	1	Yes - YDNP	Rural Area	No	No	Yes
April 2019 - March 2020	6	Former garage, Roper Street, Penrith	1	1	No	Penrith	No	Yes	Yes
April 2019 - March 2020	2	Former Yanwath Care Home, Yanwath	1	1	No	Villages & Hamlets	No	No	Yes
April 2019 - March 2020	6	Former Yanwath Care Home, Yanwath	1	1	No	Villages & Hamlets	No	No	Yes
April 2019 - March 2020	3	Former Yanwath Care Home, Yanwath	1	1	No	Villages & Hamlets	No	No	Yes
April 2019 - March 2020	7	Former Yanwath Care Home, Yanwath	1	1	No	Villages & Hamlets	No	No	Yes
April 2019 - March 2020	8	Former Yanwath Care Home, Yanwath	1	1	No	Villages & Hamlets	No	No	Yes
April 2019 - March 2020	1	Glassonby Methodist Chapel, Glassonby	1	1	No	Villages & Hamlets	No	No	Yes
April 2019 - March 2020	1	Grassrigg, St Michaels Lane, Appleby	1	0	No	Appleby	No	No	No
April 2019 - March 2020	1	Green View, Langwathby	2	1	No	Key Hub	No	No	Yes
April 2019 - March 2020	1	Greengill Barn, Greengill Farm, Greengill	1	1	No	Rural Area	No	No	Yes
April 2019 - March 2020	1	Greystone House, Stainton	1	1	No	Rural Area	No	No	Yes

Date	Plot	Site Address	Gross Units Created	Net Units Created	National Park	New LSCs	Current LP Allocation	2009 SHLAA/2015 LAA	Windfall
April 2019 - March 2020	1	Heavens View, Barras	1	1	No	Rural Area	No	No	Yes
April 2019 - March 2020	1	Hideaway Cottage, Cross Lane, Kirkoswald	1	1	No	Villages & Hamlets	No	No	Yes
April 2019 - March 2020	1	High Barn, Langwathby	1	1	No	Rural Area	No	No	Yes
April 2019 - March 2020	1	High Murber, Newby	1	1	No	Rural Area	No	No	Yes
April 2019 - March 2020	1	Ingle Neuk, Lazonby	1	1	No	Key Hub	No	No	Yes
April 2019 - March 2020	1	Ivy House, Ousby	1	0	No	Villages & Hamlets	No	No	No
April 2019 - March 2020	1	Laburnum Cottage, Kates Lane, Alston	1	1	No	Alston	No	No	Yes
April 2019 - March 2020	2	Lambert Croft, Bolton	1	1	No	Villages & Hamlets	No	No	Yes
April 2019 - March 2020	1	Lambert Croft, Bolton	1	1	No	Villages & Hamlets	No	No	Yes
April 2019 - March 2020	3	Land adj. Five Oaks, Melmerby	1	1	No	Villages & Hamlets	No	No	Yes
April 2019 - March 2020	2	Land adj. Five Oaks, Melmerby	1	1	No	Villages & Hamlets	No	No	Yes
April 2019 - March 2020	1	Land adj. Inglenook, Stainton	1	1	No	Key Hub	No	No	Yes
April 2019 - March 2020	1	Land adj. Ivy Cottage, Aikegate	1	1	No	Villages & Hamlets	No	No	Yes
April 2019 - March 2020	1	Land adj. October House, Morland	1	1	No	Villages & Hamlets	No	No	Yes
April 2019 - March 2020	1	Land adj. to The Mains, Stainton	1	1	No	Key Hub	No	No	Yes
April 2019 - March 2020	2	Land adj. to The Mains, Stainton	1	1	No	Key Hub	No	No	Yes
April 2019 - March 2020	1	Land adj. Whinfell Spinney, Temple Sowerby	1	1	No	Villages & Hamlets	No	No	Yes
April 2019 - March 2020	2	Land at 7 Belgravia, Appleby	1	1	No	Appleby	No	No	Yes
April 2019 - March 2020	1	Land at 7 Belgravia, Appleby	1	1	No	Appleby	No	No	Yes
April 2019 - March 2020	27	Land at Brockley Moor, Plumpton	1	1	No	Key Hub	No	Yes	No
April 2019 - March 2020	26	Land at Brockley Moor, Plumpton	1	1	No	Key Hub	No	Yes	No

Date	Plot	Site Address	Gross Units Created	Net Units Created	National Park	New LSCs	Current LP Allocation	2009 SHLAA/2015 LAA	Windfall
April 2019 - March 2020	1	Land at Brockley Moor, Plumpton	1	1	No	Key Hub	No	Yes	No
April 2019 - March 2020	2	Land at Brockley Moor, Plumpton	1	1	No	Key Hub	No	Yes	No
April 2019 - March 2020	3	Land at Brockley Moor, Plumpton	1	1	No	Key Hub	No	Yes	No
April 2019 - March 2020	4	Land at Brockley Moor, Plumpton	1	1	No	Key Hub	No	Yes	No
April 2019 - March 2020	25	Land at Brockley Moor, Plumpton	1	1	No	Key Hub	No	Yes	No
April 2019 - March 2020	5	Land at Brockley Moor, Plumpton	1	1	No	Key Hub	No	Yes	No
April 2019 - March 2020	6	Land at Brockley Moor, Plumpton	1	1	No	Key Hub	No	Yes	No
April 2019 - March 2020	7	Land at Brockley Moor, Plumpton	1	1	No	Key Hub	No	Yes	No
April 2019 - March 2020	8	Land at Brockley Moor, Plumpton	1	1	No	Key Hub	No	Yes	No
April 2019 - March 2020	23	Land at Brockley Moor, Plumpton	1	1	No	Key Hub	No	Yes	No
April 2019 - March 2020	10	Land at Brockley Moor, Plumpton	1	1	No	Key Hub	No	Yes	No
April 2019 - March 2020	11	Land at Brockley Moor, Plumpton	1	1	No	Key Hub	No	Yes	No
April 2019 - March 2020	24	Land at Brockley Moor, Plumpton	1	1	No	Key Hub	No	Yes	No
April 2019 - March 2020	12	Land at Brockley Moor, Plumpton	1	1	No	Key Hub	No	Yes	No
April 2019 - March 2020	13	Land at Brockley Moor, Plumpton	1	1	No	Key Hub	No	Yes	No
April 2019 - March 2020	14	Land at Brockley Moor, Plumpton	1	1	No	Key Hub	No	Yes	No
April 2019 - March 2020	20	Land at Brockley Moor, Plumpton	1	1	No	Key Hub	No	Yes	No
April 2019 - March 2020	19	Land at Brockley Moor, Plumpton	1	1	No	Key Hub	No	Yes	No
April 2019 - March 2020	28	Land at Brockley Moor, Plumpton	1	1	No	Key Hub	No	Yes	No
April 2019 - March 2020	159	Land at Carleton Fields, Penrith	1	1	No	Penrith	No	Yes	No
April 2019 - March 2020	160	Land at Carleton Fields, Penrith	1	1	No	Penrith	No	Yes	No
April 2019 - March 2020	163	Land at Carleton Fields, Penrith	1	1	No	Penrith	No	Yes	No

Date	Plot	Site Address	Gross Units Created	Net Units Created	National Park	New LSCs	Current LP Allocation	2009 SHLAA/2015 LAA	Windfall
April 2019 - March 2020	196	Land at Carleton Fields, Penrith	1	1	No	Penrith	No	Yes	No
April 2019 - March 2020	197	Land at Carleton Fields, Penrith	1	1	No	Penrith	No	Yes	No
April 2019 - March 2020	198	Land at Carleton Fields, Penrith	1	1	No	Penrith	No	Yes	No
April 2019 - March 2020	199	Land at Carleton Fields, Penrith	1	1	No	Penrith	No	Yes	No
April 2019 - March 2020	200	Land at Carleton Fields, Penrith	1	1	No	Penrith	No	Yes	No
April 2019 - March 2020	201	Land at Carleton Fields, Penrith	1	1	No	Penrith	No	Yes	No
April 2019 - March 2020	202	Land at Carleton Fields, Penrith	1	1	No	Penrith	No	Yes	No
April 2019 - March 2020	203	Land at Carleton Fields, Penrith	1	1	No	Penrith	No	Yes	No
April 2019 - March 2020	204	Land at Carleton Fields, Penrith	1	1	No	Penrith	No	Yes	No
April 2019 - March 2020	205	Land at Carleton Fields, Penrith	1	1	No	Penrith	No	Yes	No
April 2019 - March 2020	206	Land at Carleton Fields, Penrith	1	1	No	Penrith	No	Yes	No
April 2019 - March 2020	207	Land at Carleton Fields, Penrith	1	1	No	Penrith	No	Yes	No
April 2019 - March 2020	208	Land at Carleton Fields, Penrith	1	1	No	Penrith	No	Yes	No
April 2019 - March 2020	209	Land at Carleton Fields, Penrith	1	1	No	Penrith	No	Yes	No
April 2019 - March 2020	210	Land at Carleton Fields, Penrith	1	1	No	Penrith	No	Yes	No
April 2019 - March 2020	212	Land at Carleton Fields, Penrith	1	1	No	Penrith	No	Yes	No
April 2019 - March 2020	213	Land at Carleton Fields, Penrith	1	1	No	Penrith	No	Yes	No
April 2019 - March 2020	215	Land at Carleton Fields, Penrith	1	1	No	Penrith	No	Yes	No
April 2019 - March 2020	216	Land at Carleton Fields, Penrith	1	1	No	Penrith	No	Yes	No
April 2019 - March 2020	222	Land at Carleton Fields, Penrith	1	1	No	Penrith	No	Yes	No
April 2019 - March 2020	223	Land at Carleton Fields, Penrith	1	1	No	Penrith	No	Yes	No
April 2019 - March 2020	224	Land at Carleton Fields, Penrith	1	1	No	Penrith	No	Yes	No

Date	Plot	Site Address	Gross Units Created	Net Units Created	National Park	New LSCs	Current LP Allocation	2009 SHLAA/2015 LAA	Windfall
April 2019 - March 2020	225	Land at Carleton Fields, Penrith	1	1	No	Penrith	No	Yes	No
April 2019 - March 2020	226	Land at Carleton Fields, Penrith	1	1	No	Penrith	No	Yes	No
April 2019 - March 2020	227	Land at Carleton Fields, Penrith	1	1	No	Penrith	No	Yes	No
April 2019 - March 2020	228	Land at Carleton Fields, Penrith	1	1	No	Penrith	No	Yes	No
April 2019 - March 2020	229	Land at Carleton Fields, Penrith	1	1	No	Penrith	No	Yes	No
April 2019 - March 2020	246	Land at Carleton Fields, Penrith	1	1	No	Penrith	No	Yes	No
April 2019 - March 2020	247	Land at Carleton Fields, Penrith	1	1	No	Penrith	No	Yes	No
April 2019 - March 2020	248	Land at Carleton Fields, Penrith	1	1	No	Penrith	No	Yes	No
April 2019 - March 2020	249	Land at Carleton Fields, Penrith	1	1	No	Penrith	No	Yes	No
April 2019 - March 2020	250	Land at Carleton Fields, Penrith	1	1	No	Penrith	No	Yes	No
April 2019 - March 2020	251	Land at Carleton Fields, Penrith	1	1	No	Penrith	No	Yes	No
April 2019 - March 2020	252	Land at Carleton Fields, Penrith	1	1	No	Penrith	No	Yes	No
April 2019 - March 2020	253	Land at Carleton Fields, Penrith	1	1	No	Penrith	No	Yes	No
April 2019 - March 2020	254	Land at Carleton Fields, Penrith	1	1	No	Penrith	No	Yes	No
April 2019 - March 2020	255	Land at Carleton Fields, Penrith	1	1	No	Penrith	No	Yes	No
April 2019 - March 2020	256	Land at Carleton Fields, Penrith	1	1	No	Penrith	No	Yes	No
April 2019 - March 2020	257	Land at Carleton Fields, Penrith	1	1	No	Penrith	No	Yes	No
April 2019 - March 2020	258	Land at Carleton Fields, Penrith	1	1	No	Penrith	No	Yes	No
April 2019 - March 2020	259	Land at Carleton Fields, Penrith	1	1	No	Penrith	No	Yes	No
April 2019 - March 2020	260	Land at Carleton Fields, Penrith	1	1	No	Penrith	No	Yes	No
April 2019 - March 2020	261	Land at Carleton Fields, Penrith	1	1	No	Penrith	No	Yes	No
April 2019 - March 2020	262	Land at Carleton Fields, Penrith	1	1	No	Penrith	No	Yes	No

Date	Plot	Site Address	Gross Units Created	Net Units Created	National Park	New LSCs	Current LP Allocation	2009 SHLAA/2015 LAA	Windfall
April 2019 - March 2020	263	Land at Carleton Fields, Penrith	1	1	No	Penrith	No	Yes	No
April 2019 - March 2020	264	Land at Carleton Fields, Penrith	1	1	No	Penrith	No	Yes	No
April 2019 - March 2020	265	Land at Carleton Fields, Penrith	1	1	No	Penrith	No	Yes	No
April 2019 - March 2020	266	Land at Carleton Fields, Penrith	1	1	No	Penrith	No	Yes	No
April 2019 - March 2020	267	Land at Carleton Fields, Penrith	1	1	No	Penrith	No	Yes	No
April 2019 - March 2020	268	Land at Carleton Fields, Penrith	1	1	No	Penrith	No	Yes	No
April 2019 - March 2020	269	Land at Carleton Fields, Penrith	1	1	No	Penrith	No	Yes	No
April 2019 - March 2020	286	Land at Carleton Fields, Penrith	1	1	No	Penrith	No	Yes	No
April 2019 - March 2020	289	Land at Carleton Fields, Penrith	1	1	No	Penrith	No	Yes	No
April 2019 - March 2020	297	Land at Carleton Fields, Penrith	1	1	No	Penrith	No	Yes	No
April 2019 - March 2020	301	Land at Carleton Fields, Penrith	1	1	No	Penrith	No	Yes	No
April 2019 - March 2020	303	Land at Carleton Fields, Penrith	1	1	No	Penrith	No	Yes	No
April 2019 - March 2020	304	Land at Carleton Fields, Penrith	1	1	No	Penrith	No	Yes	No
April 2019 - March 2020	306	Land at Carleton Fields, Penrith	1	1	No	Penrith	No	Yes	No
April 2019 - March 2020	307	Land at Carleton Fields, Penrith	1	1	No	Penrith	No	Yes	No
April 2019 - March 2020	308	Land at Carleton Fields, Penrith	1	1	No	Penrith	No	Yes	No
April 2019 - March 2020	311	Land at Carleton Fields, Penrith	1	1	No	Penrith	No	Yes	No
April 2019 - March 2020	312	Land at Carleton Fields, Penrith	1	1	No	Penrith	No	Yes	No
April 2019 - March 2020	313	Land at Carleton Fields, Penrith	1	1	No	Penrith	No	Yes	No
April 2019 - March 2020	314	Land at Carleton Fields, Penrith	1	1	No	Penrith	No	Yes	No
April 2019 - March 2020	315	Land at Carleton Fields, Penrith	1	1	No	Penrith	No	Yes	No
April 2019 - March 2020	316	Land at Carleton Fields, Penrith	1	1	No	Penrith	No	Yes	No

Date	Plot	Site Address	Gross Units Created	Net Units Created	National Park	New LSCs	Current LP Allocation	2009 SHLAA/2015 LAA	Windfall
April 2019 - March 2020	317	Land at Carleton Fields, Penrith	1	1	No	Penrith	No	Yes	No
April 2019 - March 2020	318	Land at Carleton Fields, Penrith	1	1	No	Penrith	No	Yes	No
April 2019 - March 2020	319	Land at Carleton Fields, Penrith	1	1	No	Penrith	No	Yes	No
April 2019 - March 2020	321	Land at Carleton Fields, Penrith	1	1	No	Penrith	No	Yes	No
April 2019 - March 2020	322	Land at Carleton Fields, Penrith	1	1	No	Penrith	No	Yes	No
April 2019 - March 2020	323	Land at Carleton Fields, Penrith	1	1	No	Penrith	No	Yes	No
April 2019 - March 2020	338	Land at Carleton Fields, Penrith	1	1	No	Penrith	No	Yes	No
April 2019 - March 2020	339	Land at Carleton Fields, Penrith	1	1	No	Penrith	No	Yes	No
April 2019 - March 2020	340	Land at Carleton Fields, Penrith	1	1	No	Penrith	No	Yes	No
April 2019 - March 2020	341	Land at Carleton Fields, Penrith	1	1	No	Penrith	No	Yes	No
April 2019 - March 2020	342	Land at Carleton Fields, Penrith	1	1	No	Penrith	No	Yes	No
April 2019 - March 2020	343	Land at Carleton Fields, Penrith	1	1	No	Penrith	No	Yes	No
April 2019 - March 2020	344	Land at Carleton Fields, Penrith	1	1	No	Penrith	No	Yes	No
April 2019 - March 2020	345	Land at Carleton Fields, Penrith	1	1	No	Penrith	No	Yes	No
April 2019 - March 2020	346	Land at Carleton Fields, Penrith	1	1	No	Penrith	No	Yes	No
April 2019 - March 2020	347	Land at Carleton Fields, Penrith	1	1	No	Penrith	No	Yes	No
April 2019 - March 2020	348	Land at Carleton Fields, Penrith	1	1	No	Penrith	No	Yes	No
April 2019 - March 2020	349	Land at Carleton Fields, Penrith	1	1	No	Penrith	No	Yes	No
April 2019 - March 2020	350	Land at Carleton Fields, Penrith	1	1	No	Penrith	No	Yes	No
April 2019 - March 2020	351	Land at Carleton Fields, Penrith	1	1	No	Penrith	No	Yes	No
April 2019 - March 2020	158	Land at Carleton Fields, Penrith	1	1	No	Penrith	No	Yes	No
April 2019 - March 2020	211	Land at Carleton Fields, Penrith	1	1	No	Penrith	No	Yes	No

Date	Plot	Site Address	Gross Units Created	Net Units Created	National Park	New LSCs	Current LP Allocation	2009 SHLAA/2015 LAA	Windfall
April 2019 - March 2020	19	Land at Linden Park, Temple Sowerby	1	1	No	Villages & Hamlets	No	Yes	No
April 2019 - March 2020	18	Land at Linden Park, Temple Sowerby	1	1	No	Villages & Hamlets	No	Yes	No
April 2019 - March 2020	16	Land at Linden Park, Temple Sowerby	1	1	No	Villages & Hamlets	No	Yes	No
April 2019 - March 2020	17	Land at Linden Park, Temple Sowerby	1	1	No	Villages & Hamlets	No	Yes	No
April 2019 - March 2020	15	Land at Linden Park, Temple Sowerby	1	1	No	Villages & Hamlets	No	Yes	No
April 2019 - March 2020	13	Land at Linden Park, Temple Sowerby	1	1	No	Villages & Hamlets	No	Yes	No
April 2019 - March 2020	14	Land at Linden Park, Temple Sowerby	1	1	No	Villages & Hamlets	No	Yes	No
April 2019 - March 2020	11	Land at Linden Park, Temple Sowerby	1	1	No	Villages & Hamlets	No	Yes	No
April 2019 - March 2020	9	Land at Linden Park, Temple Sowerby	1	1	No	Villages & Hamlets	No	Yes	No
April 2019 - March 2020	10	Land at Linden Park, Temple Sowerby	1	1	No	Villages & Hamlets	No	Yes	No
April 2019 - March 2020	7	Land at Linden Park, Temple Sowerby	1	1	No	Villages & Hamlets	No	Yes	No
April 2019 - March 2020	8	Land at Linden Park, Temple Sowerby	1	1	No	Villages & Hamlets	No	Yes	No

Date	Plot	Site Address	Gross Units Created	Net Units Created	National Park	New LSCs	Current LP Allocation	2009 SHLAA/2015 LAA	Windfall
April 2019 - March 2020	12	Land at Linden Park, Temple Sowerby	1	1	No	Villages & Hamlets	No	Yes	No
April 2019 - March 2020	5	Land at Linden Park, Temple Sowerby	1	1	No	Villages & Hamlets	No	Yes	No
April 2019 - March 2020	6	Land at Linden Park, Temple Sowerby	1	1	No	Villages & Hamlets	No	Yes	No
April 2019 - March 2020	1	Land at Linden Park, Temple Sowerby	1	1	No	Villages & Hamlets	No	Yes	No
April 2019 - March 2020	2	Land at Linden Park, Temple Sowerby	1	1	No	Villages & Hamlets	No	Yes	No
April 2019 - March 2020	3	Land at Linden Park, Temple Sowerby	1	1	No	Villages & Hamlets	No	Yes	No
April 2019 - March 2020	4	Land at Linden Park, Temple Sowerby	1	1	No	Villages & Hamlets	No	Yes	No
April 2019 - March 2020	5	Land at Station Road, Armathwaite	1	1	No	Key Hub	Yes	Yes	No
April 2019 - March 2020	4	Land at Station Road, Armathwaite	1	1	No	Key Hub	Yes	Yes	No
April 2019 - March 2020	8	Land at Station Road, Armathwaite	1	1	No	Key Hub	Yes	Yes	No
April 2019 - March 2020	9	Land at Station Road, Armathwaite	1	1	No	Key Hub	Yes	Yes	No
April 2019 - March 2020	10	Land at Station Road, Armathwaite	1	1	No	Key Hub	Yes	Yes	No
April 2019 - March 2020	12	Land at Station Road, Armathwaite	1	1	No	Key Hub	Yes	Yes	No
April 2019 - March 2020	13	Land at Station Road, Armathwaite	1	1	No	Key Hub	Yes	Yes	No
April 2019 - March 2020	11	Land at Station Road, Armathwaite	1	1	No	Key Hub	Yes	Yes	No
April 2019 - March 2020	15	Land at Station Road, Armathwaite	1	1	No	Key Hub	Yes	Yes	No

Date	Plot	Site Address	Gross Units Created	Net Units Created	National Park	New LSCs	Current LP Allocation	2009 SHLAA/2015 LAA	Windfall
April 2019 - March 2020	3	Land at Station Road, Armathwaite	1	1	No	Key Hub	Yes	Yes	No
April 2019 - March 2020	2	Land at Station Road, Armathwaite	1	1	No	Key Hub	Yes	Yes	No
April 2019 - March 2020	6	Land at Station Road, Armathwaite	1	1	No	Key Hub	Yes	Yes	No
April 2019 - March 2020	14	Land at Station Road, Armathwaite	1	1	No	Key Hub	Yes	Yes	No
April 2019 - March 2020	7	Land at Station Road, Armathwaite	1	1	No	Key Hub	Yes	Yes	No
April 2019 - March 2020	16	Land at Station Road, Armathwaite	1	1	No	Key Hub	Yes	Yes	No
April 2019 - March 2020	17	Land at Station Road, Armathwaite	1	1	No	Key Hub	Yes	Yes	No
April 2019 - March 2020	5	Land north Helm Bar, Melmerby	1	1	No	Villages & Hamlets	No	Yes	Yes
April 2019 - March 2020	1	Land north Helm Bar, Melmerby	1	1	No	Villages & Hamlets	No	Yes	Yes
April 2019 - March 2020	2	Land north Helm Bar, Melmerby	1	1	No	Villages & Hamlets	No	Yes	Yes
April 2019 - March 2020	3	Land north Helm Bar, Melmerby	1	1	No	Villages & Hamlets	No	Yes	Yes
April 2019 - March 2020	4	Land north Helm Bar, Melmerby	1	1	No	Villages & Hamlets	No	Yes	Yes
April 2019 - March 2020	1	Land to east of Christ Croft, Brough	1	1	No	Key Hub	No	Yes	Yes
April 2019 - March 2020	2	Land to east of Christ Croft, Brough	1	1	No	Key Hub	No	Yes	Yes
April 2019 - March 2020	2	Little Blencow Farm, Blencow	1	1	No	Villages & Hamlets	No	No	Yes
April 2019 - March 2020	3	Little Blencow Farm, Blencow	1	1	No	Villages & Hamlets	No	No	Yes
April 2019 - March 2020	2	Little Blencow Farm, Blencow	1	1	No	Villages & Hamlets	No	No	Yes
April 2019 - March 2020	1	Low Borrowbridge Farm, Tebay	1	1	Yes - YDNP	Rural Area	No	No	Yes
April 2019 - March 2020	1	Madras, Salkeld Road, Great Salkeld	1	0	No	Rural Area	No	No	Yes
April 2019 - March 2020	1	Mark Close, Alston	1	1	No	Rural Area	No	No	Yes

Date	Plot	Site Address	Gross Units Created	Net Units Created	National Park	New LSCs	Current LP Allocation	2009 SHLAA/2015 LAA	Windfall
April 2019 - March 2020	1	Matts barn, Rigg End, Newbiggin-on-Lune	1	1	Yes - YDNP	Rural Area	No	No	Yes
April 2019 - March 2020	1	Mid Green Barn, Milburn	1	1	No	Villages & Hamlets	No	No	Yes
April 2019 - March 2020	1	Mid Town Farm Barn, Dufton	1	1	No	Villages & Hamlets	No	No	Yes
April 2019 - March 2020	2	Mid Town Farm Barn, Dufton	1	1	No	Villages & Hamlets	No	No	Yes
April 2019 - March 2020	1	Milburn Court Barns, Milburn	1	1	No	Villages & Hamlets	No	No	Yes
April 2019 - March 2020	2	Milburn Court Barns, Milburn	1	1	No	Villages & Hamlets	No	No	Yes
April 2019 - March 2020	5	Milburn Court Barns, Milburn	1	1	No	Villages & Hamlets	No	No	Yes
April 2019 - March 2020	1	Mill Bank (Annex) and Well Head, Crosby Ravensworth	1	1	Yes - YDNP	Villages & Hamlets	No	No	Yes
April 2019 - March 2020	1	New North End, Bolton	1	1	No	Villages & Hamlets	No	No	Yes
April 2019 - March 2020	1	Oakdene Barn, High Street, Brough	1	1	No	Key Hub	No	No	Yes
April 2019 - March 2020	19	Orchard Place, Bongate, Appleby	1	1	No	Appleby	No	Yes	No
April 2019 - March 2020	20	Orchard Place, Bongate, Appleby	1	1	No	Appleby	No	Yes	No
April 2019 - March 2020	21	Orchard Place, Bongate, Appleby	1	1	No	Appleby	No	Yes	No
April 2019 - March 2020	22	Orchard Place, Bongate, Appleby	1	1	No	Appleby	No	Yes	No
April 2019 - March 2020	128	Orchard Place, Bongate, Appleby	1	1	No	Appleby	No	Yes	No
April 2019 - March 2020	129	Orchard Place, Bongate, Appleby	1	1	No	Appleby	No	Yes	No
April 2019 - March 2020	130	Orchard Place, Bongate, Appleby	1	1	No	Appleby	No	Yes	No
April 2019 - March 2020	127	Orchard Place, Bongate, Appleby	1	1	No	Appleby	No	Yes	No
April 2019 - March 2020	39	Orchard Place, Bongate, Appleby	1	1	No	Appleby	No	Yes	No
April 2019 - March 2020	131	Orchard Place, Bongate, Appleby	1	1	No	Appleby	No	Yes	No
April 2019 - March 2020	41	Orchard Place, Bongate, Appleby	1	1	No	Appleby	No	Yes	No

Date	Plot	Site Address	Gross Units Created	Net Units Created	National Park	New LSCs	Current LP Allocation	2009 SHLAA/2015 LAA	Windfall
April 2019 - March 2020	42	Orchard Place, Bongate, Appleby	1	1	No	Appleby	No	Yes	No
April 2019 - March 2020	43	Orchard Place, Bongate, Appleby	1	1	No	Appleby	No	Yes	No
April 2019 - March 2020	44	Orchard Place, Bongate, Appleby	1	1	No	Appleby	No	Yes	No
April 2019 - March 2020	45	Orchard Place, Bongate, Appleby	1	1	No	Appleby	No	Yes	No
April 2019 - March 2020	46	Orchard Place, Bongate, Appleby	1	1	No	Appleby	No	Yes	No
April 2019 - March 2020	40	Orchard Place, Bongate, Appleby	1	1	No	Appleby	No	Yes	No
April 2019 - March 2020	132	Orchard Place, Bongate, Appleby	1	1	No	Appleby	No	Yes	No
April 2019 - March 2020	47	Orchard Place, Bongate, Appleby	1	1	No	Appleby	No	Yes	No
April 2019 - March 2020	126	Orchard Place, Bongate, Appleby	1	1	No	Appleby	No	Yes	No
April 2019 - March 2020	48	Orchard Place, Bongate, Appleby	1	1	No	Appleby	No	Yes	No
April 2019 - March 2020	24	Orchard Place, Bongate, Appleby	1	1	No	Appleby	No	Yes	No
April 2019 - March 2020	1	Plot 3, Little Musgrave	1	1	No	Villages & Hamlets	No	No	Yes
April 2019 - March 2020	1	Raisgill Hall, Tebay	1	1	No	Rural Area	No	No	Yes
April 2019 - March 2020	1	Rising Sun, Crof Ends, Appleby	1	0	No	Rural Area	No	No	No
April 2019 - March 2020	2	Road Head Farm, Winskill	1	1	No	Villages & Hamlets	No	No	Yes
April 2019 - March 2020	4	Road Head Farm, Winskill	1	1	No	Villages & Hamlets	No	No	Yes
April 2019 - March 2020	1	Robins Nest Cottage, Lynvennet Bridge, Morland	1	1	No	Rural Area	No	No	Yes
April 2019 - March 2020	1	Rylukean, Milburn	1	1	No	Villages & Hamlets	No	No	Yes
April 2019 - March 2020	1	Sandwath Farm, Kirkby Stephen	1	1	No	Rural Area	No	No	Yes
April 2019 - March 2020	1	Site adj Castle Park, Brough	1	1	No	Key Hub	No	Yes	No

Date	Plot	Site Address	Gross Units Created	Net Units Created	National Park	New LSCs	Current LP Allocation	2009 SHLAA/2015 LAA	Windfall
April 2019 - March 2020	10	Site adj Castle Park, Brough	1	1	No	Key Hub	No	Yes	No
April 2019 - March 2020	31	Site adj Castle Park, Brough (phase 2)	1	1	No	Key Hub	No	Yes	No
April 2019 - March 2020	29	Site adj Castle Park, Brough (phase 2)	1	1	No	Key Hub	No	Yes	No
April 2019 - March 2020	34	Site adj Castle Park, Brough (phase 2)	1	1	No	Key Hub	No	Yes	No
April 2019 - March 2020	35	Site adj Castle Park, Brough (phase 2)	1	1	No	Key Hub	No	Yes	No
April 2019 - March 2020	30	Site adj Castle Park, Brough (phase 2)	1	1	No	Key Hub	No	Yes	No
April 2019 - March 2020	32	Site adj Castle Park, Brough (phase 2)	1	1	No	Key Hub	No	Yes	No
April 2019 - March 2020	43	Site adj Castle Park, Brough (phase 2)	1	1	No	Key Hub	No	Yes	No
April 2019 - March 2020	42	Site adj Castle Park, Brough (phase 2)	1	1	No	Key Hub	No	Yes	No
April 2019 - March 2020	58	Site adj to Edenlea, Culgaith	1	1	No	Key Hub	No	No	No
April 2019 - March 2020	59	Site adj to Edenlea, Culgaith	1	1	No	Key Hub	No	No	No
April 2019 - March 2020	60	Site adj to Edenlea, Culgaith	1	1	No	Key Hub	No	No	No
April 2019 - March 2020	61	Site adj to Edenlea, Culgaith	1	1	No	Key Hub	No	No	No
April 2019 - March 2020	62	Site adj to Edenlea, Culgaith	1	1	No	Key Hub	No	No	No

Date	Plot	Site Address	Gross Units Created	Net Units Created	National Park	New LSCs	Current LP Allocation	2009 SHLAA/2015 LAA	Windfall
April 2019 - March 2020	16	Site adj to Edenlea, Culgaith	1	1	No	Key Hub	No	Yes	No
April 2019 - March 2020	45	Site adj to Edenlea, Culgaith	1	1	No	Key Hub	No	No	No
April 2019 - March 2020	1	Site adj. Mission Room, Knock	1	1	No	Villages & Hamlets	No	No	Yes
April 2019 - March 2020	2	Site behind the Lilacs, Lazonby	1	1	No	Key Hub	No	Yes	Yes
April 2019 - March 2020	1	Site opp. Ivy House, Ousby	1	1	No	Villages & Hamlets	No	Yes	Yes
April 2019 - March 2020	5	Site opp. Ivy House, Ousby	1	1	No	Villages & Hamlets	No	Yes	Yes
April 2019 - March 2020	2	Site opp. Ivy House, Ousby	1	1	No	Villages & Hamlets	No	Yes	Yes
April 2019 - March 2020	4	Site opp. Ivy House, Ousby	1	1	No	Villages & Hamlets	No	Yes	Yes
April 2019 - March 2020	3	Site opp. Ivy House, Ousby	1	1	No	Villages & Hamlets	No	Yes	Yes
April 2019 - March 2020	1	Slapestones Barn, Stainton	1	1	No	Rural Area	No	No	Yes
April 2019 - March 2020	1	Southwaite Green Mill, Eamont Bridge	1	1	No	Rural Area	No	No	Yes
April 2019 - March 2020	14	Stoneworks Garth, Crosby Ravensworth	1	1	Yes - YDNP	Villages & Hamlets	No	Yes	No
April 2019 - March 2020	1	Studio Apartment rear of Redstones, The Sands, Appleby	1	1	No	Appleby	No	No	Yes
April 2019 - March 2020	1	Sweet Well, Gamblesby	1	1	No	Villages & Hamlets	No	No	Yes
April 2019 - March 2020	1	Sycamore House, Ivegill	1	0	No	Rural Area	No	No	No
April 2019 - March 2020	1	Takoda Campingsite, Kirkbank Lane, Kirkby Stephen	1	1	No	Rural Area	No	No	Yes
April 2019 - March 2020	1	The Castle Hotel, 2 Norfolk Road, Penrith	1	1	No	Penrith	No	No	Yes

Date	Plot	Site Address	Gross Units Created	Net Units Created	National Park	New LSCs	Current LP Allocation	2009 SHLAA/2015 LAA	Windfall
April 2019 - March 2020	18	The Fairways, Salkeld Road, Penrith	1	1	No	Penrith	No	Yes	No
April 2019 - March 2020	27	The Fairways, Salkeld Road, Penrith	1	1	No	Penrith	No	Yes	No
April 2019 - March 2020	28	The Fairways, Salkeld Road, Penrith	1	1	No	Penrith	No	Yes	No
April 2019 - March 2020	30	The Fairways, Salkeld Road, Penrith	1	1	No	Penrith	No	Yes	No
April 2019 - March 2020	31	The Fairways, Salkeld Road, Penrith	1	1	No	Penrith	No	Yes	No
April 2019 - March 2020	32	The Fairways, Salkeld Road, Penrith	1	1	No	Penrith	No	Yes	No
April 2019 - March 2020	33	The Fairways, Salkeld Road, Penrith	1	1	No	Penrith	No	Yes	No
April 2019 - March 2020	34	The Fairways, Salkeld Road, Penrith	1	1	No	Penrith	No	Yes	No
April 2019 - March 2020	35	The Fairways, Salkeld Road, Penrith	1	1	No	Penrith	No	Yes	No
April 2019 - March 2020	36	The Fairways, Salkeld Road, Penrith	1	1	No	Penrith	No	Yes	No
April 2019 - March 2020	37	The Fairways, Salkeld Road, Penrith	1	1	No	Penrith	No	Yes	No
April 2019 - March 2020	38	The Fairways, Salkeld Road, Penrith	1	1	No	Penrith	No	Yes	No
April 2019 - March 2020	39	The Fairways, Salkeld Road, Penrith	1	1	No	Penrith	No	Yes	No
April 2019 - March 2020	40	The Fairways, Salkeld Road, Penrith	1	1	No	Penrith	No	Yes	No
April 2019 - March 2020	41	The Fairways, Salkeld Road, Penrith	1	1	No	Penrith	No	Yes	No
April 2019 - March 2020	42	The Fairways, Salkeld Road, Penrith	1	1	No	Penrith	No	Yes	No
April 2019 - March 2020	43	The Fairways, Salkeld Road, Penrith	1	1	No	Penrith	No	Yes	No
April 2019 - March 2020	44	The Fairways, Salkeld Road, Penrith	1	1	No	Penrith	No	Yes	No
April 2019 - March 2020	45	The Fairways, Salkeld Road, Penrith	1	1	No	Penrith	No	Yes	No
April 2019 - March 2020	46	The Fairways, Salkeld Road, Penrith	1	1	No	Penrith	No	Yes	No
April 2019 - March 2020	47	The Fairways, Salkeld Road, Penrith	1	1	No	Penrith	No	Yes	No
April 2019 - March 2020	48	The Fairways, Salkeld Road, Penrith	1	1	No	Penrith	No	Yes	No
April 2019 - March 2020	49	The Fairways, Salkeld Road, Penrith	1	1	No	Penrith	No	Yes	No

Date	Plot	Site Address	Gross Units Created	Net Units Created	National Park	New LSCs	Current LP Allocation	2009 SHLAA/2015 LAA	Windfall
April 2019 - March 2020	50	The Fairways, Salkeld Road, Penrith	1	1	No	Penrith	No	Yes	No
April 2019 - March 2020	51	The Fairways, Salkeld Road, Penrith	1	1	No	Penrith	No	Yes	No
April 2019 - March 2020	53	The Fairways, Salkeld Road, Penrith	1	1	No	Penrith	No	Yes	No
April 2019 - March 2020	54	The Fairways, Salkeld Road, Penrith	1	1	No	Penrith	No	Yes	No
April 2019 - March 2020	55	The Fairways, Salkeld Road, Penrith	1	1	No	Penrith	No	Yes	No
April 2019 - March 2020	56	The Fairways, Salkeld Road, Penrith	1	1	No	Penrith	No	Yes	No
April 2019 - March 2020	57	The Fairways, Salkeld Road, Penrith	1	1	No	Penrith	No	Yes	No
April 2019 - March 2020	58	The Fairways, Salkeld Road, Penrith	1	1	No	Penrith	No	Yes	No
April 2019 - March 2020	73	The Fairways, Salkeld Road, Penrith	1	1	No	Penrith	No	Yes	No
April 2019 - March 2020	74	The Fairways, Salkeld Road, Penrith	1	1	No	Penrith	No	Yes	No
April 2019 - March 2020	75	The Fairways, Salkeld Road, Penrith	1	1	No	Penrith	No	Yes	No
April 2019 - March 2020	76	The Fairways, Salkeld Road, Penrith	1	1	No	Penrith	No	Yes	No
April 2019 - March 2020	77	The Fairways, Salkeld Road, Penrith	1	1	No	Penrith	No	Yes	No
April 2019 - March 2020	78	The Fairways, Salkeld Road, Penrith	1	1	No	Penrith	No	Yes	No
April 2019 - March 2020	79	The Fairways, Salkeld Road, Penrith	1	1	No	Penrith	No	Yes	No
April 2019 - March 2020	80	The Fairways, Salkeld Road, Penrith	1	1	No	Penrith	No	Yes	No
April 2019 - March 2020	81	The Fairways, Salkeld Road, Penrith	1	1	No	Penrith	No	Yes	No
April 2019 - March 2020	82	The Fairways, Salkeld Road, Penrith	1	1	No	Penrith	No	Yes	No
April 2019 - March 2020	83	The Fairways, Salkeld Road, Penrith	1	1	No	Penrith	No	Yes	No
April 2019 - March 2020	84	The Fairways, Salkeld Road, Penrith	1	1	No	Penrith	No	Yes	No
April 2019 - March 2020	85	The Fairways, Salkeld Road, Penrith	1	1	No	Penrith	No	Yes	No
April 2019 - March 2020	86	The Fairways, Salkeld Road, Penrith	1	1	No	Penrith	No	Yes	No

Date	Plot	Site Address	Gross Units Created	Net Units Created	National Park	New LSCs	Current LP Allocation	2009 SHLAA/2015 LAA	Windfall
April 2019 - March 2020	90	The Fairways, Salkeld Road, Penrith	1	1	No	Penrith	No	Yes	No
April 2019 - March 2020	1	The Old Corn Mill, Orton	1	1	Yes - YDNP	Villages & Hamlets	No	No	Yes
April 2019 - March 2020	1	The Sycamores, Orton	1	1	Yes - YDNP	Villages & Hamlets	No	No	Yes
April 2019 - March 2020	1	Thorncroft, Great Salkeld	1	0	No	Villages & Hamlets	No	No	No
April 2019 - March 2020	1	Thorneycroft, Cross End, Kirkby Thore	1	1	No	Key Hub	No	No	Yes
April 2019 - March 2020	1	Todd Hills, Melmerby (Gill Beck Barn)	1	1	No	Rural Area	No	No	Yes
April 2019 - March 2020	1	Todd Hills, Melmerby (Vale Croft)	1	1	No	Rural Area	No	No	Yes
April 2019 - March 2020	2	Town Head Farm, Great Salkeld	1	1	No	Villages & Hamlets	No	No	Yes
April 2019 - March 2020	1	Town Head Farm, Great Salkeld	1	1	No	Villages & Hamlets	No	No	Yes
April 2019 - March 2020	2	Town Head Farm, Great Salkeld	1	1	No	Villages & Hamlets	No	No	Yes
April 2019 - March 2020	9	Town Head Farm, Great Salkeld	1	1	No	Villages & Hamlets	No	No	Yes
April 2019 - March 2020	1	Whistle Stop House, Station Road, Armathwaite	1	1	No	Key Hub	No	No	Yes
April 2019 - March 2020	1	Wigton Road Barn, Skelton	1	1	No	Rural Area	No	No	Yes
April 2020 - March 2021	1	10 Front Street, Alston	1	1	No	Alston	No	No	Yes
April 2020 - March 2021	1	19 King Street, Penrith	1	1	No	Penrith	No	No	Yes
April 2020 - March 2021	1	19-29 Tynefield Drive, Penrith	1	1	No	Penrith	No	No	Yes
April 2020 - March 2021	2	19-29 Tynefield Drive, Penrith	1	1	No	Penrith	No	No	Yes

Date	Plot	Site Address	Gross Units Created	Net Units Created	National Park	New LSCs	Current LP Allocation	2009 SHLAA/2015 LAA	Windfall
April 2020 - March 2021	3	19-29 Tynefield Drive, Penrith	1	1	No	Penrith	No	No	Yes
April 2020 - March 2021	6	19-29 Tynefield Drive, Penrith	1	1	No	Penrith	No	No	Yes
April 2020 - March 2021	1	3 Queen Street, Penrith	1	1	No	Penrith	No	No	Yes
April 2020 - March 2021	3	3 Queen Street, Penrith	1	1	No	Penrith	No	No	Yes
April 2020 - March 2021	4	3 Queen Street, Penrith	1	1	No	Penrith	No	No	Yes
April 2020 - March 2021	2	3 Queen Street, Penrith	1	1	No	Penrith	No	No	Yes
April 2020 - March 2021	5	3 Queen Street, Penrith	1	1	No	Penrith	No	No	Yes
April 2020 - March 2021	1	Barn adj. Virginia House, Kings Meaburn	1	1	No	Villages & Hamlets	No	No	Yes
April 2020 - March 2021	2	Barn adj. Virginia House, Kings Meaburn	1	1	No	Villages & Hamlets	No	No	Yes
April 2020 - March 2021	1	Barn at Eden Bank Farm, Bolton	1	1	No	Rural Area	No	No	Yes
April 2020 - March 2021	1	Barn at rear of Motherby Hall, Motherby	1	1	No	Villages & Hamlets	No	No	Yes
April 2020 - March 2021	1	Barn to west of Deep Ghyll, Mallerstang	1	1	Yes - YDNP	Rural Area	No	No	Yes
April 2020 - March 2021	1	Barn west of Rosedene, Motherby	1	1	No	Rural Area	No	No	Yes
April 2020 - March 2021	3	Barns west of Warcop House, Warcop	1	1	No	Villages & Hamlets	No	No	Yes
April 2020 - March 2021	4	Barns west of Warcop House, Warcop	1	1	No	Villages & Hamlets	No	No	Yes
April 2020 - March 2021	1	Burra Barn, Raisbeck	1	1	Yes - YDNP	Rural Area	No	No	Yes
April 2020 - March 2021	1	Burwain Hall, Chitty Hill, Kings Meaburn	1	1	No	Rural Area	No	No	Yes

Date	Plot	Site Address	Gross Units Created	Net Units Created	National Park	New LSCs	Current LP Allocation	2009 SHLAA/2015 LAA	Windfall
April 2020 - March 2021	1	Churnside, Melmerby	1	1	No	Villages & Hamlets	No	No	Yes
April 2020 - March 2021	2	Churnside, Melmerby	1	1	No	Villages & Hamlets	No	No	Yes
April 2020 - March 2021	30	Coopers Close, High Hesket	1	1	No	Key Hub	No	Yes	Yes
April 2020 - March 2021	32	Coopers Close, High Hesket	1	1	No	Key Hub	No	Yes	Yes
April 2020 - March 2021	29	Coopers Close, High Hesket	1	1	No	Key Hub	No	Yes	Yes
April 2020 - March 2021	31	Coopers Close, High Hesket	1	1	No	Key Hub	No	Yes	Yes
April 2020 - March 2021	3	East Brownrigg Farm, Plumpton	1	1	No	Rural Area	No	No	Yes
April 2020 - March 2021	2	Eden Grove, Bolton	1	1	No	Villages & Hamlets	No	No	Yes
April 2020 - March 2021	1	Elm Garth Cottage, Shap	1	1	No	Key Hub	No	No	Yes
April 2020 - March 2021	1	Faugh Head, Ainstable	1	1	No	Rural Area	No	No	Yes
April 2020 - March 2021	2	Faugh Head, Ainstable	1	1	No	Rural Area	No	No	Yes
April 2020 - March 2021	1	Fell House, Shap	1	1	No	Key Hub	No	Yes	No
April 2020 - March 2021	1	Fell House, Shap	1	1	No	Key Hub	No	Yes	No
April 2020 - March 2021	2	Fell House, Shap	1	1	No	Key Hub	No	Yes	No
April 2020 - March 2021	3	Fell House, Shap	1	1	No	Key Hub	No	Yes	No
April 2020 - March 2021	4	Fell House, Shap	1	1	No	Key Hub	No	Yes	No
April 2020 - March 2021	1	Field to rear Mount Pleasant, Tebay	1	1	No	Key Hub	No	No	Yes
April 2020 - March 2021	51	Former garage, Roper Street, Penrith	1	1	No	Penrith	No	Yes	Yes
April 2020 - March 2021	48	Former garage, Roper Street, Penrith	1	1	No	Penrith	No	Yes	Yes

Date	Plot	Site Address	Gross Units Created	Net Units Created	National Park	New LSCs	Current LP Allocation	2009 SHLAA/2015 LAA	Windfall
April 2020 - March 2021	5	Former garage, Roper Street, Penrith	1	1	No	Penrith	No	Yes	Yes
April 2020 - March 2021	27	Former garage, Roper Street, Penrith	1	1	No	Penrith	No	Yes	Yes
April 2020 - March 2021	42	Former garage, Roper Street, Penrith	1	1	No	Penrith	No	Yes	Yes
April 2020 - March 2021	3	Former garage, Roper Street, Penrith	1	1	No	Penrith	No	Yes	Yes
April 2020 - March 2021	14	Former garage, Roper Street, Penrith	1	1	No	Penrith	No	Yes	Yes
April 2020 - March 2021	10	Former garage, Roper Street, Penrith	1	1	No	Penrith	No	Yes	Yes
April 2020 - March 2021	2	Former garage, Roper Street, Penrith	1	1	No	Penrith	No	Yes	Yes
April 2020 - March 2021	4	Former garage, Roper Street, Penrith	1	1	No	Penrith	No	Yes	Yes
April 2020 - March 2021	7	Former garage, Roper Street, Penrith	1	1	No	Penrith	No	Yes	Yes
April 2020 - March 2021	8	Former garage, Roper Street, Penrith	1	1	No	Penrith	No	Yes	Yes
April 2020 - March 2021	9	Former garage, Roper Street, Penrith	1	1	No	Penrith	No	Yes	Yes
April 2020 - March 2021	12	Former garage, Roper Street, Penrith	1	1	No	Penrith	No	Yes	Yes

Date	Plot	Site Address	Gross Units Created	Net Units Created	National Park	New LSCs	Current LP Allocation	2009 SHLAA/2015 LAA	Windfall
April 2020 - March 2021	13	Former garage, Roper Street, Penrith	1	1	No	Penrith	No	Yes	Yes
April 2020 - March 2021	15	Former garage, Roper Street, Penrith	1	1	No	Penrith	No	Yes	Yes
April 2020 - March 2021	16	Former garage, Roper Street, Penrith	1	1	No	Penrith	No	Yes	Yes
April 2020 - March 2021	17	Former garage, Roper Street, Penrith	1	1	No	Penrith	No	Yes	Yes
April 2020 - March 2021	18	Former garage, Roper Street, Penrith	1	1	No	Penrith	No	Yes	Yes
April 2020 - March 2021	19	Former garage, Roper Street, Penrith	1	1	No	Penrith	No	Yes	Yes
April 2020 - March 2021	20	Former garage, Roper Street, Penrith	1	1	No	Penrith	No	Yes	Yes
April 2020 - March 2021	21	Former garage, Roper Street, Penrith	1	1	No	Penrith	No	Yes	Yes
April 2020 - March 2021	22	Former garage, Roper Street, Penrith	1	1	No	Penrith	No	Yes	Yes
April 2020 - March 2021	23	Former garage, Roper Street, Penrith	1	1	No	Penrith	No	Yes	Yes
April 2020 - March 2021	24	Former garage, Roper Street, Penrith	1	1	No	Penrith	No	Yes	Yes
April 2020 - March 2021	25	Former garage, Roper Street, Penrith	1	1	No	Penrith	No	Yes	Yes

Date	Plot	Site Address	Gross Units Created	Net Units Created	National Park	New LSCs	Current LP Allocation	2009 SHLAA/2015 LAA	Windfall
April 2020 - March 2021	26	Former garage, Roper Street, Penrith	1	1	No	Penrith	No	Yes	Yes
April 2020 - March 2021	28	Former garage, Roper Street, Penrith	1	1	No	Penrith	No	Yes	Yes
April 2020 - March 2021	29	Former garage, Roper Street, Penrith	1	1	No	Penrith	No	Yes	Yes
April 2020 - March 2021	30	Former garage, Roper Street, Penrith	1	1	No	Penrith	No	Yes	Yes
April 2020 - March 2021	31	Former garage, Roper Street, Penrith	1	1	No	Penrith	No	Yes	Yes
April 2020 - March 2021	32	Former garage, Roper Street, Penrith	1	1	No	Penrith	No	Yes	Yes
April 2020 - March 2021	33	Former garage, Roper Street, Penrith	1	1	No	Penrith	No	Yes	Yes
April 2020 - March 2021	34	Former garage, Roper Street, Penrith	1	1	No	Penrith	No	Yes	Yes
April 2020 - March 2021	35	Former garage, Roper Street, Penrith	1	1	No	Penrith	No	Yes	Yes
April 2020 - March 2021	36	Former garage, Roper Street, Penrith	1	1	No	Penrith	No	Yes	Yes
April 2020 - March 2021	37	Former garage, Roper Street, Penrith	1	1	No	Penrith	No	Yes	Yes
April 2020 - March 2021	38	Former garage, Roper Street, Penrith	1	1	No	Penrith	No	Yes	Yes

Date	Plot	Site Address	Gross Units Created	Net Units Created	National Park	New LSCs	Current LP Allocation	2009 SHLAA/2015 LAA	Windfall
April 2020 - March 2021	39	Former garage, Roper Street, Penrith	1	1	No	Penrith	No	Yes	Yes
April 2020 - March 2021	40	Former garage, Roper Street, Penrith	1	1	No	Penrith	No	Yes	Yes
April 2020 - March 2021	41	Former garage, Roper Street, Penrith	1	1	No	Penrith	No	Yes	Yes
April 2020 - March 2021	43	Former garage, Roper Street, Penrith	1	1	No	Penrith	No	Yes	Yes
April 2020 - March 2021	44	Former garage, Roper Street, Penrith	1	1	No	Penrith	No	Yes	Yes
April 2020 - March 2021	45	Former garage, Roper Street, Penrith	1	1	No	Penrith	No	Yes	Yes
April 2020 - March 2021	46	Former garage, Roper Street, Penrith	1	1	No	Penrith	No	Yes	Yes
April 2020 - March 2021	47	Former garage, Roper Street, Penrith	1	1	No	Penrith	No	Yes	Yes
April 2020 - March 2021	49	Former garage, Roper Street, Penrith	1	1	No	Penrith	No	Yes	Yes
April 2020 - March 2021	50	Former garage, Roper Street, Penrith	1	1	No	Penrith	No	Yes	Yes
April 2020 - March 2021	52	Former garage, Roper Street, Penrith	1	1	No	Penrith	No	Yes	Yes
April 2020 - March 2021	53	Former garage, Roper Street, Penrith	1	1	No	Penrith	No	Yes	Yes

Date	Plot	Site Address	Gross Units Created	Net Units Created	National Park	New LSCs	Current LP Allocation	2009 SHLAA/2015 LAA	Windfall
April 2020 - March 2021	54	Former garage, Roper Street, Penrith	1	1	No	Penrith	No	Yes	Yes
April 2020 - March 2021	1	Former garage, Roper Street, Penrith	1	1	No	Penrith	No	Yes	Yes
April 2020 - March 2021	11	Former garage, Roper Street, Penrith	1	1	No	Penrith	No	Yes	Yes
April 2020 - March 2021	1	Former Quarryfield, Blencow	1	1	No	Rural Area	No	No	Yes
April 2020 - March 2021	1	High Head Castle Farm, Ivegill	1	1	No	Rural Area	No	No	Yes
April 2020 - March 2021	3	High Plains Lodge, Alston	1	1	No	Rural Area	No	No	Yes
April 2020 - March 2021	2	Holmrooke, Drawbriggs Lane, Appleby	1	1	No	Appleby	No	No	Yes
April 2020 - March 2021	1	Holmrooke, Drawbriggs Lane, Appleby	1	1	No	Appleby	No	No	Yes
April 2020 - March 2021	1	Kirkby View, Hartley	1	0	No	Villages & Hamlets	No	No	No
April 2020 - March 2021	1	Land adj. Ivy House, Culgaith	1	1	No	Key Hub	No	No	Yes
April 2020 - March 2021	1	Land adj. Rose Garth, Milburn Road, Long Marton	1	1	No	Rural Area	No	No	Yes
April 2020 - March 2021	4	Land adj. to Bankfoot Farm, Newton Reigny	1	1	No	Villages & Hamlets	No	No	Yes
April 2020 - March 2021	3	Land adj. to Bankfoot Farm, Newton Reigny	1	1	No	Villages & Hamlets	No	No	Yes
April 2020 - March 2021	18	Land at Brockley Moor, Plumpton	1	1	No	Key Hub	No	Yes	No
April 2020 - March 2021	15	Land at Brockley Moor, Plumpton	1	1	No	Key Hub	No	Yes	No
April 2020 - March 2021	17	Land at Brockley Moor, Plumpton	1	1	No	Key Hub	No	Yes	No
April 2020 - March 2021	21	Land at Brockley Moor, Plumpton	1	1	No	Key Hub	No	Yes	No

Date	Plot	Site Address	Gross Units Created	Net Units Created	National Park	New LSCs	Current LP Allocation	2009 SHLAA/2015 LAA	Windfall
April 2020 - March 2021	16	Land at Brockley Moor, Plumpton	1	1	No	Key Hub	No	Yes	No
April 2020 - March 2021	9	Land at Brockley Moor, Plumpton	1	1	No	Key Hub	No	Yes	No
April 2020 - March 2021	22	Land at Brockley Moor, Plumpton	1	1	No	Key Hub	No	Yes	No
April 2020 - March 2021	119	Land at Carleton Fields, Penrith	1	1	No	Penrith	No	Yes	No
April 2020 - March 2021	122	Land at Carleton Fields, Penrith	1	1	No	Penrith	No	Yes	No
April 2020 - March 2021	123	Land at Carleton Fields, Penrith	1	1	No	Penrith	No	Yes	No
April 2020 - March 2021	124	Land at Carleton Fields, Penrith	1	1	No	Penrith	No	Yes	No
April 2020 - March 2021	125	Land at Carleton Fields, Penrith	1	1	No	Penrith	No	Yes	No
April 2020 - March 2021	126	Land at Carleton Fields, Penrith	1	1	No	Penrith	No	Yes	No
April 2020 - March 2021	127	Land at Carleton Fields, Penrith	1	1	No	Penrith	No	Yes	No
April 2020 - March 2021	128	Land at Carleton Fields, Penrith	1	1	No	Penrith	No	Yes	No
April 2020 - March 2021	129	Land at Carleton Fields, Penrith	1	1	No	Penrith	No	Yes	No
April 2020 - March 2021	130	Land at Carleton Fields, Penrith	1	1	No	Penrith	No	Yes	No
April 2020 - March 2021	131	Land at Carleton Fields, Penrith	1	1	No	Penrith	No	Yes	No
April 2020 - March 2021	132	Land at Carleton Fields, Penrith	1	1	No	Penrith	No	Yes	No
April 2020 - March 2021	133	Land at Carleton Fields, Penrith	1	1	No	Penrith	No	Yes	No
April 2020 - March 2021	134	Land at Carleton Fields, Penrith	1	1	No	Penrith	No	Yes	No
April 2020 - March 2021	135	Land at Carleton Fields, Penrith	1	1	No	Penrith	No	Yes	No
April 2020 - March 2021	136	Land at Carleton Fields, Penrith	1	1	No	Penrith	No	Yes	No
April 2020 - March 2021	137	Land at Carleton Fields, Penrith	1	1	No	Penrith	No	Yes	No
April 2020 - March 2021	138	Land at Carleton Fields, Penrith	1	1	No	Penrith	No	Yes	No
April 2020 - March 2021	139	Land at Carleton Fields, Penrith	1	1	No	Penrith	No	Yes	No

Date	Plot	Site Address	Gross Units Created	Net Units Created	National Park	New LSCs	Current LP Allocation	2009 SHLAA/2015 LAA	Windfall
April 2020 - March 2021	140	Land at Carleton Fields, Penrith	1	1	No	Penrith	No	Yes	No
April 2020 - March 2021	141	Land at Carleton Fields, Penrith	1	1	No	Penrith	No	Yes	No
April 2020 - March 2021	142	Land at Carleton Fields, Penrith	1	1	No	Penrith	No	Yes	No
April 2020 - March 2021	143	Land at Carleton Fields, Penrith	1	1	No	Penrith	No	Yes	No
April 2020 - March 2021	230	Land at Carleton Fields, Penrith	1	1	No	Penrith	No	Yes	No
April 2020 - March 2021	231	Land at Carleton Fields, Penrith	1	1	No	Penrith	No	Yes	No
April 2020 - March 2021	232	Land at Carleton Fields, Penrith	1	1	No	Penrith	No	Yes	No
April 2020 - March 2021	233	Land at Carleton Fields, Penrith	1	1	No	Penrith	No	Yes	No
April 2020 - March 2021	234	Land at Carleton Fields, Penrith	1	1	No	Penrith	No	Yes	No
April 2020 - March 2021	235	Land at Carleton Fields, Penrith	1	1	No	Penrith	No	Yes	No
April 2020 - March 2021	309	Land at Carleton Fields, Penrith	1	1	No	Penrith	No	Yes	No
April 2020 - March 2021	310	Land at Carleton Fields, Penrith	1	1	No	Penrith	No	Yes	No
April 2020 - March 2021	320	Land at Carleton Fields, Penrith	1	1	No	Penrith	No	Yes	No
April 2020 - March 2021	324	Land at Carleton Fields, Penrith	1	1	No	Penrith	No	Yes	No
April 2020 - March 2021	325	Land at Carleton Fields, Penrith	1	1	No	Penrith	No	Yes	No
April 2020 - March 2021	326	Land at Carleton Fields, Penrith	1	1	No	Penrith	No	Yes	No
April 2020 - March 2021	327	Land at Carleton Fields, Penrith	1	1	No	Penrith	No	Yes	No
April 2020 - March 2021	328	Land at Carleton Fields, Penrith	1	1	No	Penrith	No	Yes	No
April 2020 - March 2021	329	Land at Carleton Fields, Penrith	1	1	No	Penrith	No	Yes	No
April 2020 - March 2021	330	Land at Carleton Fields, Penrith	1	1	No	Penrith	No	Yes	No
April 2020 - March 2021	331	Land at Carleton Fields, Penrith	1	1	No	Penrith	No	Yes	No
April 2020 - March 2021	334	Land at Carleton Fields, Penrith	1	1	No	Penrith	No	Yes	No

Date	Plot	Site Address	Gross Units Created	Net Units Created	National Park	New LSCs	Current LP Allocation	2009 SHLAA/2015 LAA	Windfall
April 2020 - March 2021	335	Land at Carleton Fields, Penrith	1	1	No	Penrith	No	Yes	No
April 2020 - March 2021	336	Land at Carleton Fields, Penrith	1	1	No	Penrith	No	Yes	No
April 2020 - March 2021	337	Land at Carleton Fields, Penrith	1	1	No	Penrith	No	Yes	No
April 2020 - March 2021	358	Land at Carleton Fields, Penrith	1	1	No	Penrith	No	Yes	No
April 2020 - March 2021	359	Land at Carleton Fields, Penrith	1	1	No	Penrith	No	Yes	No
April 2020 - March 2021	360	Land at Carleton Fields, Penrith	1	1	No	Penrith	No	Yes	No
April 2020 - March 2021	361	Land at Carleton Fields, Penrith	1	1	No	Penrith	No	Yes	No
April 2020 - March 2021	362	Land at Carleton Fields, Penrith	1	1	No	Penrith	No	Yes	No
April 2020 - March 2021	363	Land at Carleton Fields, Penrith	1	1	No	Penrith	No	Yes	No
April 2020 - March 2021	364	Land at Carleton Fields, Penrith	1	1	No	Penrith	No	Yes	No
April 2020 - March 2021	365	Land at Carleton Fields, Penrith	1	1	No	Penrith	No	Yes	No
April 2020 - March 2021	366	Land at Carleton Fields, Penrith	1	1	No	Penrith	No	Yes	No
April 2020 - March 2021	367	Land at Carleton Fields, Penrith	1	1	No	Penrith	No	Yes	No
April 2020 - March 2021	368	Land at Carleton Fields, Penrith	1	1	No	Penrith	No	Yes	No
April 2020 - March 2021	369	Land at Carleton Fields, Penrith	1	1	No	Penrith	No	Yes	No
April 2020 - March 2021	370	Land at Carleton Fields, Penrith	1	1	No	Penrith	No	Yes	No
April 2020 - March 2021	371	Land at Carleton Fields, Penrith	1	1	No	Penrith	No	Yes	No
April 2020 - March 2021	372	Land at Carleton Fields, Penrith	1	1	No	Penrith	No	Yes	No
April 2020 - March 2021	373	Land at Carleton Fields, Penrith	1	1	No	Penrith	No	Yes	No
April 2020 - March 2021	374	Land at Carleton Fields, Penrith	1	1	No	Penrith	No	Yes	No
April 2020 - March 2021	375	Land at Carleton Fields, Penrith	1	1	No	Penrith	No	Yes	No
April 2020 - March 2021	379	Land at Carleton Fields, Penrith	1	1	No	Penrith	No	Yes	No

Date	Plot	Site Address	Gross Units Created	Net Units Created	National Park	New LSCs	Current LP Allocation	2009 SHLAA/2015 LAA	Windfall
April 2020 - March 2021	430	Land at Carleton Fields, Penrith	1	1	No	Penrith	No	Yes	No
April 2020 - March 2021	442	Land at Carleton Fields, Penrith	1	1	No	Penrith	No	Yes	No
April 2020 - March 2021	443	Land at Carleton Fields, Penrith	1	1	No	Penrith	No	Yes	No
April 2020 - March 2021	444	Land at Carleton Fields, Penrith	1	1	No	Penrith	No	Yes	No
April 2020 - March 2021	2	Land at Gossip Gate, Alston	1	1	No	Alston	No	No	Yes
April 2020 - March 2021	1	Land at Holly Bush, Longdales, Armathwaite	1	1	No	Rural Area	No	No	Yes
April 2020 - March 2021	1	Land at Pea Foot, Culgaith	1	1	No	Key Hub	No	No	Yes
April 2020 - March 2021	18	Land at Station Road, Armathwaite	1	1	No	Key Hub	Yes	Yes	No
April 2020 - March 2021	1	Land at Station Road, Armathwaite	1	1	No	Key Hub	Yes	Yes	No
April 2020 - March 2021	2	Land at Station Road, Newbiggin, Temple Sowerby	1	1	No	Villages & Hamlets	No	No	Yes
April 2020 - March 2021	1	Land at Station Road, Newbiggin, Temple Sowerby	1	1	No	Villages & Hamlets	No	No	Yes
April 2020 - March 2021	1	Land at Swallow Barn, Andrew House, Stainton	1	1	No	Key Hub	No	No	Yes
April 2020 - March 2021	1	Land at William Street, Penrith	1	1	No	Penrith	No	Yes	Yes
April 2020 - March 2021	2	Land at William Street, Penrith	1	1	No	Penrith	No	Yes	Yes
April 2020 - March 2021	3	Land at William Street, Penrith	1	1	No	Penrith	No	Yes	Yes
April 2020 - March 2021	4	Land at William Street, Penrith	1	1	No	Penrith	No	Yes	Yes
April 2020 - March 2021	5	Land at William Street, Penrith	1	1	No	Penrith	No	Yes	Yes
April 2020 - March 2021	6	Land at William Street, Penrith	1	1	No	Penrith	No	Yes	Yes

Date	Plot	Site Address	Gross Units Created	Net Units Created	National Park	New LSCs	Current LP Allocation	2009 SHLAA/2015 LAA	Windfall
April 2020 - March 2021	7	Land at William Street, Penrith	1	1	No	Penrith	No	Yes	Yes
April 2020 - March 2021	1	Land behind Croft House Farm, Great Asby	1	1	Yes - YDNP	Villages & Hamlets	No	No	Yes
April 2020 - March 2021	3	Land between Manatee and Beacon View, Little Salkeld	1	1	No	Villages & Hamlets	No	No	Yes
April 2020 - March 2021	4	Land between Manatee and Beacon View, Little Salkeld	1	1	No	Villages & Hamlets	No	No	Yes
April 2020 - March 2021	1	Land between Manatee and Beacon View, Little Salkeld	1	1	No	Villages & Hamlets	No	No	Yes
April 2020 - March 2021	2	Land between Manatee and Beacon View, Little Salkeld	1	1	No	Villages & Hamlets	No	No	Yes
April 2020 - March 2021	39	Land off Carleton Road, Penrith	1	1	No	Penrith	Yes	Yes	No
April 2020 - March 2021	1	Land rear of Joiners Arms, Newbiggin	1	1	No	Villages & Hamlets	No	No	Yes
April 2020 - March 2021	1	Land rear of Kings Arms, Shap	1	1	No	Key Hub	No	No	Yes
April 2020 - March 2021	1	Langwathby Hall, Langwathby	1	1	No	Key Hub	No	No	Yes
April 2020 - March 2021	1	Low Street House Barns, Plumpton	1	1	No	Rural Area	No	No	Yes
April 2020 - March 2021	1	Mounteden, Beacon Edge, Penrith	1	1	No	Rural Area	No	No	Yes
April 2020 - March 2021	1	Mounteden, Beacon Edge, Penrith	1	0	No	Rural Area	No	No	No
April 2020 - March 2021	1	Nenthead Mines Heritage Centre, Nenthead	1	1	No	Key Hub	No	No	Yes
April 2020 - March 2021	2	Nenthead Mines Heritage Centre, Nenthead	1	1	No	Key Hub	No	No	Yes

Date	Plot	Site Address	Gross Units Created	Net Units Created	National Park	New LSCs	Current LP Allocation	2009 SHLAA/2015 LAA	Windfall
April 2020 - March 2021	3	Nenthead Mines Heritage Centre, Nenthead	1	1	No	Key Hub	No	No	Yes
April 2020 - March 2021	4	Nenthead Mines Heritage Centre, Nenthead	1	1	No	Key Hub	No	No	Yes
April 2020 - March 2021	25	Orchard Place, Bongate, Appleby	1	1	No	Appleby	No	Yes	No
April 2020 - March 2021	1	Orchard Place, Bongate, Appleby	1	1	No	Appleby	No	Yes	No
April 2020 - March 2021	23	Orchard Place, Bongate, Appleby	1	1	No	Appleby	No	Yes	No
April 2020 - March 2021	62	Orchard Place, Bongate, Appleby	1	1	No	Appleby	No	Yes	No
April 2020 - March 2021	77	Orchard Place, Bongate, Appleby	1	1	No	Appleby	No	Yes	No
April 2020 - March 2021	1	Part field 0922, Crosby Garrett	1	1	Yes - YDNP	Villages & Hamlets	No	No	Yes
April 2020 - March 2021	2	Pembroke Farm, Brougham	1	1	No	Rural Area	No	No	Yes
April 2020 - March 2021	1	Pembroke Farm, Brougham	1	1	No	Rural Area	No	No	Yes
April 2020 - March 2021	1	Pine Lodge, Skelton Wood End	1	0	No	Rural Area	No	No	No
April 2020 - March 2021	2	Pinfold Close, Skelton	1	1	No	Villages & Hamlets	No	No	Yes
April 2020 - March 2021	1	Potts Field House Barn, Bowderdale Head, Newbiggin-on-Lune	1	1	Yes - YDNP	Rural Area	No	No	Yes
April 2020 - March 2021	1	Ravenstone Manor, Melmerby	1	1	No	Villages & Hamlets	No	No	Yes
April 2020 - March 2021	1	Rectory Coach House, Greystoke	1	1	No	Key Hub	No	No	Yes
April 2020 - March 2021	1	Sceugh Dyke House, Calthwaite	1	1	No	Rural Area	No	No	Yes
April 2020 - March 2021	36	Site adj Castle Park, Brough (phase 2)	1	1	No	Key Hub	No	Yes	No

Date	Plot	Site Address	Gross Units Created	Net Units Created	National Park	New LSCs	Current LP Allocation	2009 SHLAA/2015 LAA	Windfall
April 2020 - March 2021	41	Site adj Castle Park, Brough (phase 2)	1	1	No	Key Hub	No	Yes	No
April 2020 - March 2021	40	Site adj Castle Park, Brough (phase 2)	1	1	No	Key Hub	No	Yes	No
April 2020 - March 2021	37	Site adj Castle Park, Brough (phase 2)	1	1	No	Key Hub	No	Yes	No
April 2020 - March 2021	39	Site adj Castle Park, Brough (phase 2)	1	1	No	Key Hub	No	Yes	No
April 2020 - March 2021	33	Site adj Castle Park, Brough (phase 2)	1	1	No	Key Hub	No	Yes	No
April 2020 - March 2021	38	Site adj Castle Park, Brough (phase 2)	1	1	No	Key Hub	No	Yes	No
April 2020 - March 2021	1	Site adj. Copper Hall, Croglin	1	1	No	Villages & Hamlets	No	No	Yes
April 2020 - March 2021	1	Site adj. to Maple Croft, Skelton	1	1	No	Villages & Hamlets	No	No	Yes
April 2020 - March 2021	1	Site adj. Town Head Farm, Cliburn	1	1	No	Villages & Hamlets	No	No	Yes
April 2020 - March 2021	1	Site adj. Walmer Croft, Sockbridge	1	1	No	Villages & Hamlets	No	No	Yes
April 2020 - March 2021	2	Site adj. Walmer Croft, Sockbridge	1	1	No	Villages & Hamlets	No	No	Yes
April 2020 - March 2021	3	Site adj. Walmer Croft, Sockbridge	1	1	No	Villages & Hamlets	No	No	Yes
April 2020 - March 2021	4	Site adj. Walmer Croft, Sockbridge	1	1	No	Villages & Hamlets	No	No	Yes
April 2020 - March 2021	5	Site adj. Walmer Croft, Sockbridge	1	1	No	Villages & Hamlets	No	No	Yes
April 2020 - March 2021	3	Site at Fell Lane, Beacon Inn, Penrith	1	1	No	Penrith	No	No	No
April 2020 - March 2021	1	Site behind the Lilacs, Lazonby	1	1	No	Key Hub	No	Yes	Yes
April 2020 - March 2021	5	Site behind the Lilacs, Lazonby	1	1	No	Key Hub	No	Yes	Yes

Date	Plot	Site Address	Gross Units Created	Net Units Created	National Park	New LSCs	Current LP Allocation	2009 SHLAA/2015 LAA	Windfall
April 2020 - March 2021	4	Site behind the Lilacs, Lazonby	1	1	No	Key Hub	No	Yes	Yes
April 2020 - March 2021	3	Site behind the Lilacs, Lazonby	1	1	No	Key Hub	No	Yes	Yes
April 2020 - March 2021	1	Site of Salt Pie Hall, Hartley	1	0	No	Villages & Hamlets	No	No	No
April 2020 - March 2021	1	South View, South End, Bolton	1	1	No	Villages & Hamlets	No	Yes	No
April 2020 - March 2021	2	South View, South End, Bolton	1	1	No	Villages & Hamlets	No	Yes	No
April 2020 - March 2021	52	The Fairways, Salkeld Road, Penrith	1	1	No	Penrith	No	Yes	No
April 2020 - March 2021	59	The Fairways, Salkeld Road, Penrith	1	1	No	Penrith	No	Yes	No
April 2020 - March 2021	60	The Fairways, Salkeld Road, Penrith	1	1	No	Penrith	No	Yes	No
April 2020 - March 2021	61	The Fairways, Salkeld Road, Penrith	1	1	No	Penrith	No	Yes	No
April 2020 - March 2021	62	The Fairways, Salkeld Road, Penrith	1	1	No	Penrith	No	Yes	No
April 2020 - March 2021	63	The Fairways, Salkeld Road, Penrith	1	1	No	Penrith	No	Yes	No
April 2020 - March 2021	64	The Fairways, Salkeld Road, Penrith	1	1	No	Penrith	No	Yes	No
April 2020 - March 2021	65	The Fairways, Salkeld Road, Penrith	1	1	No	Penrith	No	Yes	No
April 2020 - March 2021	66	The Fairways, Salkeld Road, Penrith	1	1	No	Penrith	No	Yes	No
April 2020 - March 2021	67	The Fairways, Salkeld Road, Penrith	1	1	No	Penrith	No	Yes	No
April 2020 - March 2021	68	The Fairways, Salkeld Road, Penrith	1	1	No	Penrith	No	Yes	No
April 2020 - March 2021	69	The Fairways, Salkeld Road, Penrith	1	1	No	Penrith	No	Yes	No
April 2020 - March 2021	70	The Fairways, Salkeld Road, Penrith	1	1	No	Penrith	No	Yes	No
April 2020 - March 2021	71	The Fairways, Salkeld Road, Penrith	1	1	No	Penrith	No	Yes	No
April 2020 - March 2021	72	The Fairways, Salkeld Road, Penrith	1	1	No	Penrith	No	Yes	No
April 2020 - March 2021	98	The Fairways, Salkeld Road, Penrith	1	1	No	Penrith	No	Yes	No

Date	Plot	Site Address	Gross Units Created	Net Units Created	National Park	New LSCs	Current LP Allocation	2009 SHLAA/2015 LAA	Windfall
April 2020 - March 2021	1	The Gospel Hall, Mellbecks, Kirkby Stephen	1	1	No	Kirkby Stephen	No	No	Yes
April 2020 - March 2021	1	The Manor House, Winton	2	1	No	Villages & Hamlets	No	No	Yes
April 2020 - March 2021	1	Town Head Farm, Unthank, Skelton	1	1	No	Rural Area	No	No	Yes
April 2020 - March 2021	5	White House Farm, High Street, Kirkby Stephen	1	1	No	Kirkby Stephen	No	Yes	Yes
April 2020 - March 2021	6	White House Farm, High Street, Kirkby Stephen	1	1	No	Kirkby Stephen	No	Yes	Yes
April 2020 - March 2021	7	White House Farm, High Street, Kirkby Stephen	1	1	No	Kirkby Stephen	No	Yes	Yes
April 2021 - March 2022	1	1 Newton House, Newton Road, Penrith	1	1	No	Penrith	No	Yes	No
April 2021 - March 2022	1	1 Oak Close, Winskill, Penrith	1	1	No	Villages & Hamlets	No	Yes	No
April 2021 - March 2022	1	1 Salkeld Road, Penrith	1	1	No	Penrith	No	No	Yes
April 2021 - March 2022	10	10 Newton House, Newton Road, Penrith	1	1	No	Penrith	No	Yes	No
April 2021 - March 2022	11	11 Newton House, Newton Road, Penrith	1	1	No	Penrith	No	Yes	No
April 2021 - March 2022	12	12 Newton House, Newton Road, Penrith	1	1	No	Penrith	No	Yes	No
April 2021 - March 2022	13	13 Newton House, Newton Road, Penrith	1	1	No	Penrith	No	Yes	No
April 2021 - March 2022	14	14 Newton House, Newton Road, Penrith	1	1	No	Penrith	No	Yes	No

Date	Plot	Site Address	Gross Units Created	Net Units Created	National Park	New LSCs	Current LP Allocation	2009 SHLAA/2015 LAA	Windfall
April 2021 - March 2022	15	15 Newton House, Newton Road, Penrith	1	1	No	Penrith	No	Yes	No
April 2021 - March 2022	16	16 Newton House, Newton Road, Penrith	1	1	No	Penrith	No	Yes	No
April 2021 - March 2022	17	17 Newton House, Newton Road, Penrith	1	1	No	Penrith	No	Yes	No
April 2021 - March 2022	18	18 Newton House, Newton Road, Penrith	1	1	No	Penrith	No	Yes	No
April 2021 - March 2022	19	19 Newton House, Newton Road, Penrith	1	1	No	Penrith	No	Yes	No
April 2021 - March 2022	2	2 Newton House, Newton Road, Penrith	1	1	No	Penrith	No	Yes	No
April 2021 - March 2022	20	20 Newton House, Newton Road, Penrith	1	1	No	Penrith	No	Yes	No
April 2021 - March 2022	21	21 Newton House, Newton Road, Penrith	1	1	No	Penrith	No	Yes	No
April 2021 - March 2022	22	22 Newton House, Newton Road, Penrith	1	1	No	Penrith	No	Yes	No
April 2021 - March 2022	23	23 Newton House, Newton Road, Penrith	1	1	No	Penrith	No	Yes	No
April 2021 - March 2022	24	24 Newton House, Newton Road, Penrith	1	1	No	Penrith	No	Yes	No
April 2021 - March 2022	25	25 Newton House, Newton Road, Penrith	1	1	No	Penrith	No	Yes	No

Date	Plot	Site Address	Gross Units Created	Net Units Created	National Park	New LSCs	Current LP Allocation	2009 SHLAA/2015 LAA	Windfall
April 2021 - March 2022	26	26 Newton House, Newton Road, Penrith	1	1	No	Penrith	No	Yes	No
April 2021 - March 2022	27	27 Newton House, Newton Road, Penrith	1	1	No	Penrith	No	Yes	No
April 2021 - March 2022	28	28 Newton House, Newton Road, Penrith	1	1	No	Penrith	No	Yes	No
April 2021 - March 2022	29	29 Newton House, Newton Road, Penrith	1	1	No	Penrith	No	Yes	No
April 2021 - March 2022	1	2A Macadam Way, Penrith	1	1	No	Penrith	No	No	Yes
April 2021 - March 2022	3	3 Newton House, Newton Road, Penrith	1	1	No	Penrith	No	Yes	No
April 2021 - March 2022	30	30 Newton House, Newton Road, Penrith	1	1	No	Penrith	No	Yes	No
April 2021 - March 2022	31	31 Newton House, Newton Road, Penrith	1	1	No	Penrith	No	Yes	No
April 2021 - March 2022	32	32 Newton House, Newton Road, Penrith	1	1	No	Penrith	No	Yes	No
April 2021 - March 2022	33	33 Newton House, Newton Road, Penrith	1	1	No	Penrith	No	Yes	No
April 2021 - March 2022	34	34 Newton House, Newton Road, Penrith	1	1	No	Penrith	No	Yes	No
April 2021 - March 2022	35	35 Newton House, Newton Road, Penrith	1	1	No	Penrith	No	Yes	No
April 2021 - March 2022	36	36 Newton House, Newton Road, Penrith	1	1	No	Penrith	No	Yes	No

Date	Plot	Site Address	Gross Units Created	Net Units Created	National Park	New LSCs	Current LP Allocation	2009 SHLAA/2015 LAA	Windfall
April 2021 - March 2022	37	37 Newton House, Newton Road, Penrith	1	1	No	Penrith	No	Yes	No
April 2021 - March 2022	38	38 Newton House, Newton Road, Penrith	1	1	No	Penrith	No	Yes	No
April 2021 - March 2022	39	39 Newton House, Newton Road, Penrith	1	1	No	Penrith	No	Yes	No
April 2021 - March 2022	4	4 Newton House, Newton Road, Penrith	1	1	No	Penrith	No	Yes	No
April 2021 - March 2022	40	40 Newton House, Newton Road, Penrith	1	1	No	Penrith	No	Yes	No
April 2021 - March 2022	41	41 Newton House, Newton Road, Penrith	1	1	No	Penrith	No	Yes	No
April 2021 - March 2022	42	42 Newton House, Newton Road, Penrith	1	1	No	Penrith	No	Yes	No
April 2021 - March 2022	43	43 Newton House, Newton Road, Penrith	1	1	No	Penrith	No	Yes	No
April 2021 - March 2022	44	44 Newton House, Newton Road, Penrith	1	1	No	Penrith	No	Yes	No
April 2021 - March 2022	45	45 Newton House, Newton Road, Penrith	1	1	No	Penrith	No	Yes	No
April 2021 - March 2022	46	46 Newton House, Newton Road, Penrith	1	1	No	Penrith	No	Yes	No
April 2021 - March 2022	47	47 Newton House, Newton Road, Penrith	1	1	No	Penrith	No	Yes	No

Date	Plot	Site Address	Gross Units Created	Net Units Created	National Park	New LSCs	Current LP Allocation	2009 SHLAA/2015 LAA	Windfall
April 2021 - March 2022	48	48 Newton House, Newton Road, Penrith	1	1	No	Penrith	No	Yes	No
April 2021 - March 2022	49	49 Newton House, Newton Road, Penrith	1	1	No	Penrith	No	Yes	No
April 2021 - March 2022	5	5 Newton House, Newton Road, Penrith	1	1	No	Penrith	No	Yes	No
April 2021 - March 2022	50	50 Newton House, Newton Road, Penrith	1	1	No	Penrith	No	Yes	No
April 2021 - March 2022	51	51 Newton House, Newton Road, Penrith	1	1	No	Penrith	No	Yes	No
April 2021 - March 2022	52	52 Newton House, Newton Road, Penrith	1	1	No	Penrith	No	Yes	No
April 2021 - March 2022	53	53 Newton House, Newton Road, Penrith	1	1	No	Penrith	No	Yes	No
April 2021 - March 2022	54	54 Newton House, Newton Road, Penrith	1	1	No	Penrith	No	Yes	Yes
April 2021 - March 2022	6	6 Newton House, Newton Road, Penrith	1	1	No	Penrith	No	Yes	No
April 2021 - March 2022	7	7 Newton House, Newton Road, Penrith	1	1	No	Penrith	No	Yes	No
April 2021 - March 2022	8	8 Newton House, Newton Road, Penrith	1	1	No	Penrith	No	Yes	No
April 2021 - March 2022	9	9 Newton House, Newton Road, Penrith	1	1	No	Penrith	No	Yes	No

Date	Plot	Site Address	Gross Units Created	Net Units Created	National Park	New LSCs	Current LP Allocation	2009 SHLAA/2015 LAA	Windfall
April 2021 - March 2022	1	Amberley House, Lazonby	1	0	No	Rural Area	No	No	No
April 2021 - March 2022	1	Asgard House, Ainstable	1	1	No	Rural Area	No	No	Yes
April 2021 - March 2022	1	Barclays Bank Plc, 19 Boroughgate, Appleby	1	1	No	Appleby	No	No	Yes
April 2021 - March 2022	2	Barclays Bank Plc, 19 Boroughgate, Appleby	1	1	No	Appleby	No	No	Yes
April 2021 - March 2022	3	Barclays Bank Plc, 19 Boroughgate, Appleby	1	1	No	Appleby	No	No	Yes
April 2021 - March 2022	4	Barclays Bank Plc, 19 Boroughgate, Appleby	1	1	No	Appleby	No	No	Yes
April 2021 - March 2022	5	Barclays Bank Plc, 19 Boroughgate, Appleby	1	1	No	Appleby	No	No	Yes
April 2021 - March 2022	1	Barn adjacent to The Wath, Newbiggin-On-Lune, Kirkby Stephen	1	1	Yes	Rural Area	No	No	Yes
April 2021 - March 2022	1	Barn at Celleron Farm, Celleron	1	1	No	Rural Area	No	No	Yes
April 2021 - March 2022	1	Barn to rear of Dalefoot Farmhouse, Mallerstang	1	1	Yes	Rural Area	No	No	Yes
April 2021 - March 2022	1	Barn to south of Briathwaite, Hartley	1	1	No	Villages & Hamlets	No	No	Yes
April 2021 - March 2022	1	Barns west of Warcop House, Warcop	1	1	No	Villages & Hamlets	No	No	Yes
April 2021 - March 2022	1	Barras Side Cottage, Barras	1	0	No	Rural Area	No	No	No
April 2021 - March 2022	1	Belfry House, Great Asby Appleby-in-Westmorland	1	1	Yes - YDNP	Villages & Hamlets	No	No	Yes

Date	Plot	Site Address	Gross Units Created	Net Units Created	National Park	New LSCs	Current LP Allocation	2009 SHLAA/2015 LAA	Windfall
April 2021 - March 2022	1	Broomfield, Knock	1	1	No	Villages & Hamlets	No	No	Yes
April 2021 - March 2022	1	Construction of 4 - bed dormer bungalow	1	1	No	Penrith	No	No	Yes
April 2021 - March 2022	34	Coopers Close, High Hesket	1	1	No	Key Hub	No	Yes	Yes
April 2021 - March 2022	33	Coopers Close, High Hesket	1	1	No	Key Hub	No	Yes	Yes
April 2021 - March 2022	36	Coopers Close, High Hesket	1	1	No	Key Hub	No	Yes	Yes
April 2021 - March 2022	1	Cross House Barn, Newby	1	1	No	Villages & Hamlets	No	No	Yes
April 2021 - March 2022	1	Croup House Farm Barn, Wharton	1	1	Yes	Rural Area	No	No	Yes
April 2021 - March 2022	1	Dovengill, Raveonstonedale, Kirkby Stephen	1	1	Yes	Rural Area	No	No	Yes
April 2021 - March 2022	16	Eden Grove, Bolton	1	1	No	Villages & Hamlets	No	No	Yes
April 2021 - March 2022	25	Eden Grove, Bolton	1	1	No	Villages & Hamlets	No	No	Yes
April 2021 - March 2022	33	Eden Grove, Bolton	1	1	No	Villages & Hamlets	No	No	Yes
April 2021 - March 2022	23	Eden Grove, Bolton	1	1	No	Villages & Hamlets	No	No	Yes
April 2021 - March 2022	24	Eden Grove, Bolton	1	1	No	Villages & Hamlets	No	No	Yes
April 2021 - March 2022	26	Eden Grove, Bolton	1	1	No	Villages & Hamlets	No	No	Yes
April 2021 - March 2022	30	Eden Grove, Bolton	1	1	No	Villages & Hamlets	No	No	Yes
April 2021 - March 2022	31	Eden Grove, Bolton	1	1	No	Villages & Hamlets	No	No	Yes
April 2021 - March 2022	21	Eden Grove, Bolton	1	1	No	Villages & Hamlets	No	No	Yes
April 2021 - March 2022	1	Eden Grove, Bolton	1	1	No	Villages & Hamlets	No	No	Yes
April 2021 - March 2022	29	Eden Grove, Bolton	1	1	No	Villages & Hamlets	No	No	Yes
April 2021 - March 2022	38	Eden Grove, Bolton	1	1	No	Villages & Hamlets	No	No	Yes

Date	Plot	Site Address	Gross Units Created	Net Units Created	National Park	New LSCs	Current LP Allocation	2009 SHLAA/2015 LAA	Windfall
April 2021 - March 2022	32	Eden Grove, Bolton	1	1	No	Villages & Hamlets	No	No	Yes
April 2021 - March 2022	35	Eden Grove, Bolton	1	1	No	Villages & Hamlets	No	No	Yes
April 2021 - March 2022	39	Eden Grove, Bolton	1	1	No	Villages & Hamlets	No	No	Yes
April 2021 - March 2022	2	Former Beacon Edge Specialist Nursing Home, Beacon Edge, Penrith	1	1	No	Penrith	No	No	Yes
April 2021 - March 2022	3	Former Beacon Edge Specialist Nursing Home, Beacon Edge, Penrith	1	1	No	Penrith	No	No	Yes
April 2021 - March 2022	7	Former Beacon Edge Specialist Nursing Home, Beacon Edge, Penrith	1	1	No	Penrith	No	No	Yes
April 2021 - March 2022	4	Former Beacon Edge Specialist Nursing Home, Beacon Edge, Penrith	1	1	No	Penrith	No	No	Yes
April 2021 - March 2022	6	Former Beacon Edge Specialist Nursing Home, Beacon Edge, Penrith	1	1	No	Penrith	No	No	Yes
April 2021 - March 2022	1	Former Beacon Edge Specialist Nursing Home, Beacon Edge, Penrith	1	1	No	Penrith	No	No	Yes
April 2021 - March 2022	5	Former Beacon Edge Specialist Nursing Home, Beacon Edge, Penrith	1	1	No	Penrith	No	No	Yes

Date	Plot	Site Address	Gross Units Created	Net Units Created	National Park	New LSCs	Current LP Allocation	2009 SHLAA/2015 LAA	Windfall
April 2021 - March 2022	7	Former Gasworks, Kirkby Stephen	1	1	No	Kirkby Stephen	No	No	Yes
April 2021 - March 2022	8	Former Gasworks, Kirkby Stephen	1	1	No	Kirkby Stephen	No	No	Yes
April 2021 - March 2022	5	Former Gasworks, Kirkby Stephen	1	1	No	Kirkby Stephen	No	No	Yes
April 2021 - March 2022	1	Former Thompsons Board Mill, Little Salkeld	1	1	No	Rural Area	No	No	Yes
April 2021 - March 2022	4	Former Thompsons Board Mill, Little Salkeld	1	1	No	Rural Area	No	No	Yes
April 2021 - March 2022	3	Former Thompsons Board Mill, Little Salkeld	1	1	No	Rural Area	No	No	Yes
April 2021 - March 2022	2	Former Thompsons Board Mill, Little Salkeld	1	1	No	Rural Area	No	No	Yes
April 2021 - March 2022	18	Former Thompsons Board Mill, Little Salkeld	1	1	No	Rural Area	No	No	Yes
April 2021 - March 2022	19	Former Thompsons Board Mill, Little Salkeld	1	1	No	Rural Area	No	No	Yes
April 2021 - March 2022	16	Former Thompsons Board Mill, Little Salkeld	1	1	No	Rural Area	No	No	Yes
April 2021 - March 2022	17	Former Thompsons Board Mill, Little Salkeld	1	1	No	Rural Area	No	No	Yes
April 2021 - March 2022	5	Former Thompsons Board Mill, Little Salkeld	1	1	No	Rural Area	No	No	Yes
April 2021 - March 2022	14	Former Thompsons Board Mill, Little Salkeld	1	1	No	Rural Area	No	No	Yes

Date	Plot	Site Address	Gross Units Created	Net Units Created	National Park	New LSCs	Current LP Allocation	2009 SHLAA/2015 LAA	Windfall
April 2021 - March 2022	15	Former Thompsons Board Mill, Little Salkeld	1	1	No	Rural Area	No	No	Yes
April 2021 - March 2022	13	Former Thompsons Board Mill, Little Salkeld	1	1	No	Rural Area	No	No	Yes
April 2021 - March 2022	12	Former Thompsons Board Mill, Little Salkeld	1	1	No	Rural Area	No	No	Yes
April 2021 - March 2022	11	Former Thompsons Board Mill, Little Salkeld	1	1	No	Rural Area	No	No	Yes
April 2021 - March 2022	1	Furniture Store, Back Lane, Long Marton, Appleby	1	1	No	Villages & Hamlets	No	No	Yes
April 2021 - March 2022	1	Garden House, Staffield House, Staffield, Penrith	1	1	No	Rural Area	No	No	Yes
April 2021 - March 2022	1	Greenside, Moss Road, Cliburn	1	0	No	Rural Area	No	No	No
April 2021 - March 2022	1	Hayriggs, Skirwith, Penrith	1	1	No	Villages & Hamlets	No	No	Yes
April 2021 - March 2022	1	High Dykes Cottage, Clifton Dykes, Penrith	1	1	No	Villages & Hamlets	No	No	Yes
April 2021 - March 2022	1	High Field, Tirril, Penrith	1	1	No	Rural Area	No	No	Yes
April 2021 - March 2022	2	High Field, Tirril, Penrith	1	1	No	Rural Area	No	No	Yes
April 2021 - March 2022	3	High Field, Tirril, Penrith	1	1	No	Rural Area	No	No	Yes
April 2021 - March 2022	4	High Field, Tirril, Penrith	1	1	No	Rural Area	No	No	Yes
April 2021 - March 2022	6	High Field, Tirril, Penrith	1	1	No	Rural Area	No	No	Yes
April 2021 - March 2022	5	High Field, Tirril, Penrith	1	1	No	Rural Area	No	No	Yes
April 2021 - March 2022	1	Land adj. B6412, Culgaith	1	1	No	Rural Area	No	No	Yes
April 2021 - March 2022	24	Land adj. Hackthorpe Business Park, A6, Hackthorpe	1	1	No	Villages & Hamlets	No	No	Yes

Date	Plot	Site Address	Gross Units Created	Net Units Created	National Park	New LSCs	Current LP Allocation	2009 SHLAA/2015 LAA	Windfall
April 2021 - March 2022	25	Land adj. Hackthorpe Business Park, A6, Hackthorpe	1	1	No	Villages & Hamlets	No	No	Yes
April 2021 - March 2022	21	Land adj. Hackthorpe Business Park, A6, Hackthorpe	1	1	No	Villages & Hamlets	No	No	Yes
April 2021 - March 2022	27	Land adj. Hackthorpe Business Park, A6, Hackthorpe	1	1	No	Villages & Hamlets	No	No	Yes
April 2021 - March 2022	23	Land adj. Hackthorpe Business Park, A6, Hackthorpe	1	1	No	Villages & Hamlets	No	No	Yes
April 2021 - March 2022	4	Land adj. Hackthorpe Business Park, A6, Hackthorpe	1	1	No	Villages & Hamlets	No	No	Yes
April 2021 - March 2022	26	Land adj. Hackthorpe Business Park, A6, Hackthorpe	1	1	No	Villages & Hamlets	No	No	Yes
April 2021 - March 2022	22	Land adj. Hackthorpe Business Park, A6, Hackthorpe	1	1	No	Villages & Hamlets	No	No	Yes
April 2021 - March 2022	2	Land adj. Hackthorpe Business Park, A6, Hackthorpe	1	1	No	Villages & Hamlets	No	No	Yes
April 2021 - March 2022	3	Land adj. Hackthorpe Business Park, A6, Hackthorpe	1	1	No	Villages & Hamlets	No	No	Yes
April 2021 - March 2022	1	Land adj. Hackthorpe Business Park, A6, Hackthorpe	1	1	No	Villages & Hamlets	No	No	Yes
April 2021 - March 2022	2	Land adj. to Bankfoot Farm, Newton Reigny	1	1	No	Villages & Hamlets	No	No	Yes
April 2021 - March 2022	1	Land adjoining Rose Bank, Shap	1	1	No	Key Hub	No	No	Yes
April 2021 - March 2022	113	Land at Carleton Fields, Penrith	1	1	No	Penrith	No	Yes	No

Date	Plot	Site Address	Gross Units Created	Net Units Created	National Park	New LSCs	Current LP Allocation	2009 SHLAA/2015 LAA	Windfall
April 2021 - March 2022	115	Land at Carleton Fields, Penrith	1	1	No	Penrith	No	Yes	No
April 2021 - March 2022	116	Land at Carleton Fields, Penrith	1	1	No	Penrith	No	Yes	No
April 2021 - March 2022	117	Land at Carleton Fields, Penrith	1	1	No	Penrith	No	Yes	No
April 2021 - March 2022	118	Land at Carleton Fields, Penrith	1	1	No	Penrith	No	Yes	No
April 2021 - March 2022	120	Land at Carleton Fields, Penrith	1	1	No	Penrith	No	Yes	No
April 2021 - March 2022	121	Land at Carleton Fields, Penrith	1	1	No	Penrith	No	Yes	No
April 2021 - March 2022	170	Land at Carleton Fields, Penrith	1	1	No	Penrith	No	Yes	No
April 2021 - March 2022	171	Land at Carleton Fields, Penrith	1	1	No	Penrith	No	Yes	No
April 2021 - March 2022	172	Land at Carleton Fields, Penrith	1	1	No	Penrith	No	Yes	No
April 2021 - March 2022	173	Land at Carleton Fields, Penrith	1	1	No	Penrith	No	Yes	No
April 2021 - March 2022	174	Land at Carleton Fields, Penrith	1	1	No	Penrith	No	Yes	No
April 2021 - March 2022	175	Land at Carleton Fields, Penrith	1	1	No	Penrith	No	Yes	No
April 2021 - March 2022	176	Land at Carleton Fields, Penrith	1	1	No	Penrith	No	Yes	No
April 2021 - March 2022	177	Land at Carleton Fields, Penrith	1	1	No	Penrith	No	Yes	No
April 2021 - March 2022	178	Land at Carleton Fields, Penrith	1	1	No	Penrith	No	Yes	No
April 2021 - March 2022	332	Land at Carleton Fields, Penrith	1	1	No	Penrith	No	Yes	No
April 2021 - March 2022	376	Land at Carleton Fields, Penrith	1	1	No	Penrith	No	Yes	No
April 2021 - March 2022	377	Land at Carleton Fields, Penrith	1	1	No	Penrith	No	Yes	No
April 2021 - March 2022	378	Land at Carleton Fields, Penrith	1	1	No	Penrith	No	Yes	No
April 2021 - March 2022	380	Land at Carleton Fields, Penrith	1	1	No	Penrith	No	Yes	No
April 2021 - March 2022	381	Land at Carleton Fields, Penrith	1	1	No	Penrith	No	Yes	No
April 2021 - March 2022	383	Land at Carleton Fields, Penrith	1	1	No	Penrith	No	Yes	No

Date	Plot	Site Address	Gross Units Created	Net Units Created	National Park	New LSCs	Current LP Allocation	2009 SHLAA/2015 LAA	Windfall
April 2021 - March 2022	384	Land at Carleton Fields, Penrith	1	1	No	Penrith	No	Yes	No
April 2021 - March 2022	385	Land at Carleton Fields, Penrith	1	1	No	Penrith	No	Yes	No
April 2021 - March 2022	386	Land at Carleton Fields, Penrith	1	1	No	Penrith	No	Yes	No
April 2021 - March 2022	387	Land at Carleton Fields, Penrith	1	1	No	Penrith	No	Yes	No
April 2021 - March 2022	388	Land at Carleton Fields, Penrith	1	1	No	Penrith	No	Yes	No
April 2021 - March 2022	389	Land at Carleton Fields, Penrith	1	1	No	Penrith	No	Yes	No
April 2021 - March 2022	390	Land at Carleton Fields, Penrith	1	1	No	Penrith	No	Yes	No
April 2021 - March 2022	391	Land at Carleton Fields, Penrith	1	1	No	Penrith	No	Yes	No
April 2021 - March 2022	392	Land at Carleton Fields, Penrith	1	1	No	Penrith	No	Yes	No
April 2021 - March 2022	393	Land at Carleton Fields, Penrith	1	1	No	Penrith	No	Yes	No
April 2021 - March 2022	394	Land at Carleton Fields, Penrith	1	1	No	Penrith	No	Yes	No
April 2021 - March 2022	395	Land at Carleton Fields, Penrith	1	1	No	Penrith	No	Yes	No
April 2021 - March 2022	396	Land at Carleton Fields, Penrith	1	1	No	Penrith	No	Yes	No
April 2021 - March 2022	403	Land at Carleton Fields, Penrith	1	1	No	Penrith	No	Yes	No
April 2021 - March 2022	404	Land at Carleton Fields, Penrith	1	1	No	Penrith	No	Yes	No
April 2021 - March 2022	405	Land at Carleton Fields, Penrith	1	1	No	Penrith	No	Yes	No
April 2021 - March 2022	407	Land at Carleton Fields, Penrith	1	1	No	Penrith	No	Yes	No
April 2021 - March 2022	408	Land at Carleton Fields, Penrith	1	1	No	Penrith	No	Yes	No
April 2021 - March 2022	409	Land at Carleton Fields, Penrith	1	1	No	Penrith	No	Yes	No
April 2021 - March 2022	410	Land at Carleton Fields, Penrith	1	1	No	Penrith	No	Yes	No
April 2021 - March 2022	411	Land at Carleton Fields, Penrith	1	1	No	Penrith	No	Yes	No
April 2021 - March 2022	412	Land at Carleton Fields, Penrith	1	1	No	Penrith	No	Yes	No

Date	Plot	Site Address	Gross Units Created	Net Units Created	National Park	New LSCs	Current LP Allocation	2009 SHLAA/2015 LAA	Windfall
April 2021 - March 2022	413	Land at Carleton Fields, Penrith	1	1	No	Penrith	No	Yes	No
April 2021 - March 2022	416	Land at Carleton Fields, Penrith	1	1	No	Penrith	No	Yes	No
April 2021 - March 2022	427	Land at Carleton Fields, Penrith	1	1	No	Penrith	No	Yes	No
April 2021 - March 2022	429	Land at Carleton Fields, Penrith	1	1	No	Penrith	No	Yes	No
April 2021 - March 2022	432	Land at Carleton Fields, Penrith	1	1	No	Penrith	No	Yes	No
April 2021 - March 2022	433	Land at Carleton Fields, Penrith	1	1	No	Penrith	No	Yes	No
April 2021 - March 2022	434	Land at Carleton Fields, Penrith	1	1	No	Penrith	No	Yes	No
April 2021 - March 2022	435	Land at Carleton Fields, Penrith	1	1	No	Penrith	No	Yes	No
April 2021 - March 2022	436	Land at Carleton Fields, Penrith	1	1	No	Penrith	No	Yes	No
April 2021 - March 2022	437	Land at Carleton Fields, Penrith	1	1	No	Penrith	No	Yes	No
April 2021 - March 2022	438	Land at Carleton Fields, Penrith	1	1	No	Penrith	No	Yes	No
April 2021 - March 2022	439	Land at Carleton Fields, Penrith	1	1	No	Penrith	No	Yes	No
April 2021 - March 2022	440	Land at Carleton Fields, Penrith	1	1	No	Penrith	No	Yes	No
April 2021 - March 2022	441	Land at Carleton Fields, Penrith	1	1	No	Penrith	No	Yes	No
April 2021 - March 2022	445	Land at Carleton Fields, Penrith	1	1	No	Penrith	No	Yes	No
April 2021 - March 2022	446	Land at Carleton Fields, Penrith	1	1	No	Penrith	No	Yes	No
April 2021 - March 2022	447	Land at Carleton Fields, Penrith	1	1	No	Penrith	No	Yes	No
April 2021 - March 2022	448	Land at Carleton Fields, Penrith	1	1	No	Penrith	No	Yes	No
April 2021 - March 2022	449	Land at Carleton Fields, Penrith	1	1	No	Penrith	No	Yes	No
April 2021 - March 2022	450	Land at Carleton Fields, Penrith	1	1	No	Penrith	No	Yes	No
April 2021 - March 2022	451	Land at Carleton Fields, Penrith	1	1	No	Penrith	No	Yes	No
April 2021 - March 2022	453	Land at Carleton Fields, Penrith	1	1	No	Penrith	No	Yes	No

Date	Plot	Site Address	Gross Units Created	Net Units Created	National Park	New LSCs	Current LP Allocation	2009 SHLAA/2015 LAA	Windfall
April 2021 - March 2022	456	Land at Carleton Fields, Penrith	1	1	No	Penrith	No	Yes	No
April 2021 - March 2022	457	Land at Carleton Fields, Penrith	1	1	No	Penrith	No	Yes	No
April 2021 - March 2022	458	Land at Carleton Fields, Penrith	1	1	No	Penrith	No	Yes	No
April 2021 - March 2022	459	Land at Carleton Fields, Penrith	1	1	No	Penrith	No	Yes	No
April 2021 - March 2022	460	Land at Carleton Fields, Penrith	1	1	No	Penrith	No	Yes	No
April 2021 - March 2022	462	Land at Carleton Fields, Penrith	1	1	No	Penrith	No	Yes	No
April 2021 - March 2022	463	Land at Carleton Fields, Penrith	1	1	No	Penrith	No	Yes	No
April 2021 - March 2022	465	Land at Carleton Fields, Penrith	1	1	No	Penrith	No	Yes	No
April 2021 - March 2022	466	Land at Carleton Fields, Penrith	1	1	No	Penrith	No	Yes	No
April 2021 - March 2022	333	Land at Carleton Fields, Penrith	1	1	No	Penrith	No	Yes	No
April 2021 - March 2022	1	Land at rear of 52 South Road, Kirkby Stephen	1	1	No	Kirkby Stephen	No	No	Yes
April 2021 - March 2022	1	Land at White Ox Farm, Inglewood Road, Penrith	1	1	No	Penrith	Yes	Yes	No
April 2021 - March 2022	10	Land at White Ox Farm, Inglewood Road, Penrith	1	1	No	Penrith	Yes	Yes	No
April 2021 - March 2022	11	Land at White Ox Farm, Inglewood Road, Penrith	1	1	No	Penrith	Yes	Yes	No
April 2021 - March 2022	12	Land at White Ox Farm, Inglewood Road, Penrith	1	1	No	Penrith	Yes	Yes	No
April 2021 - March 2022	2	Land at White Ox Farm, Inglewood Road, Penrith	1	1	No	Penrith	Yes	Yes	No

Date	Plot	Site Address	Gross Units Created	Net Units Created	National Park	New LSCs	Current LP Allocation	2009 SHLAA/2015 LAA	Windfall
April 2021 - March 2022	3	Land at White Ox Farm, Inglewood Road, Penrith	1	1	No	Penrith	Yes	Yes	No
April 2021 - March 2022	4	Land at White Ox Farm, Inglewood Road, Penrith	1	1	No	Penrith	Yes	Yes	No
April 2021 - March 2022	5	Land at White Ox Farm, Inglewood Road, Penrith	1	1	No	Penrith	Yes	Yes	No
April 2021 - March 2022	6	Land at White Ox Farm, Inglewood Road, Penrith	1	1	No	Penrith	Yes	Yes	No
April 2021 - March 2022	9	Land at White Ox Farm, Inglewood Road, Penrith	1	1	No	Penrith	Yes	Yes	No
April 2021 - March 2022	1	Land behind Stainton Hill, Stainton	1	1	No	Key Hub	No	No	Yes
April 2021 - March 2022	1	Land between Hill Top and Myrtle Cottage, Winton	1	1	No	Villages & Hamlets	No	No	Yes
April 2021 - March 2022	21	Land off Carleton Road, Penrith	1	1	No	Penrith	Yes	Yes	No
April 2021 - March 2022	24	Land off Carleton Road, Penrith	1	1	No	Penrith	Yes	Yes	No
April 2021 - March 2022	23	Land off Carleton Road, Penrith	1	1	No	Penrith	Yes	Yes	No
April 2021 - March 2022	19	Land off Carleton Road, Penrith	1	1	No	Penrith	Yes	Yes	No
April 2021 - March 2022	18	Land off Carleton Road, Penrith	1	1	No	Penrith	Yes	Yes	No
April 2021 - March 2022	16	Land off Carleton Road, Penrith	1	1	No	Penrith	Yes	Yes	No
April 2021 - March 2022	17	Land off Carleton Road, Penrith	1	1	No	Penrith	Yes	Yes	No
April 2021 - March 2022	15	Land off Carleton Road, Penrith	1	1	No	Penrith	Yes	Yes	No
April 2021 - March 2022	4	Land off Carleton Road, Penrith	1	1	No	Penrith	Yes	Yes	No
April 2021 - March 2022	7	Land off Carleton Road, Penrith	1	1	No	Penrith	Yes	Yes	No
April 2021 - March 2022	6	Land off Carleton Road, Penrith	1	1	No	Penrith	Yes	Yes	No

Date	Plot	Site Address	Gross Units Created	Net Units Created	National Park	New LSCs	Current LP Allocation	2009 SHLAA/2015 LAA	Windfall
April 2021 - March 2022	8	Land off Carleton Road, Penrith	1	1	No	Penrith	Yes	Yes	No
April 2021 - March 2022	9	Land off Carleton Road, Penrith	1	1	No	Penrith	Yes	Yes	No
April 2021 - March 2022	11	Land off Carleton Road, Penrith	1	1	No	Penrith	Yes	Yes	No
April 2021 - March 2022	41	Land off Carleton Road, Penrith	1	1	No	Penrith	Yes	Yes	No
April 2021 - March 2022	32	Land off Carleton Road, Penrith	1	1	No	Penrith	Yes	Yes	No
April 2021 - March 2022	42	Land off Carleton Road, Penrith	1	1	No	Penrith	Yes	Yes	No
April 2021 - March 2022	43	Land off Carleton Road, Penrith	1	1	No	Penrith	Yes	Yes	No
April 2021 - March 2022	33	Land off Carleton Road, Penrith	1	1	No	Penrith	Yes	Yes	No
April 2021 - March 2022	34	Land off Carleton Road, Penrith	1	1	No	Penrith	Yes	Yes	No
April 2021 - March 2022	35	Land off Carleton Road, Penrith	1	1	No	Penrith	Yes	Yes	No
April 2021 - March 2022	25	Land off Carleton Road, Penrith	1	1	No	Penrith	Yes	Yes	No
April 2021 - March 2022	13	Land off Carleton Road, Penrith	1	1	No	Penrith	Yes	Yes	No
April 2021 - March 2022	32	Land off Christian Head, Kirkby Stephen	1	1	No	Kirkby Stephen	No	No	Yes
April 2021 - March 2022	29	Land off Christian Head, Kirkby Stephen	1	1	No	Kirkby Stephen	No	No	Yes
April 2021 - March 2022	24	Land off Christian Head, Kirkby Stephen	1	1	No	Kirkby Stephen	No	No	Yes
April 2021 - March 2022	31	Land off Christian Head, Kirkby Stephen	1	1	No	Kirkby Stephen	No	No	Yes
April 2021 - March 2022	28	Land off Christian Head, Kirkby Stephen	1	1	No	Kirkby Stephen	No	No	Yes

Date	Plot	Site Address	Gross Units Created	Net Units Created	National Park	New LSCs	Current LP Allocation	2009 SHLAA/2015 LAA	Windfall
April 2021 - March 2022	35	Land off Christian Head, Kirkby Stephen	1	1	No	Kirkby Stephen	No	No	Yes
April 2021 - March 2022	33	Land off Christian Head, Kirkby Stephen	1	1	No	Kirkby Stephen	No	No	Yes
April 2021 - March 2022	1	Langton Field, Langton, Appleby	1	1	No	Rural Area	No	No	Yes
April 2021 - March 2022	12	Langwathby Hall Farm, Langwathby	1	1	No	Key Hub	No	Yes	No
April 2021 - March 2022	13	Langwathby Hall Farm, Langwathby	1	1	No	Key Hub	No	Yes	No
April 2021 - March 2022	16	Langwathby Hall Farm, Langwathby	1	1	No	Key Hub	No	Yes	No
April 2021 - March 2022	17	Langwathby Hall Farm, Langwathby	1	1	No	Key Hub	No	Yes	No
April 2021 - March 2022	18	Langwathby Hall Farm, Langwathby	1	1	No	Key Hub	No	Yes	No
April 2021 - March 2022	19	Langwathby Hall Farm, Langwathby	1	1	No	Key Hub	No	Yes	No
April 2021 - March 2022	21	Langwathby Hall Farm, Langwathby	1	1	No	Key Hub	No	Yes	No
April 2021 - March 2022	22	Langwathby Hall Farm, Langwathby	1	1	No	Key Hub	No	Yes	No
April 2021 - March 2022	23	Langwathby Hall Farm, Langwathby	1	1	No	Key Hub	No	Yes	No
April 2021 - March 2022	24	Langwathby Hall Farm, Langwathby	1	1	No	Key Hub	No	Yes	No
April 2021 - March 2022	25	Langwathby Hall Farm, Langwathby	1	1	No	Key Hub	No	Yes	No
April 2021 - March 2022	20	Langwathby Hall Farm, Langwathby	1	1	No	Key Hub	No	Yes	No
April 2021 - March 2022	8	Langwathby Hall Farm, Langwathby	1	1	No	Key Hub	No	Yes	No
April 2021 - March 2022	10	Langwathby Hall Farm, Langwathby	1	1	No	Key Hub	No	Yes	No
April 2021 - March 2022	14	Langwathby Hall Farm, Langwathby	1	1	No	Key Hub	No	Yes	No
April 2021 - March 2022	9	Langwathby Hall Farm, Langwathby	1	1	No	Key Hub	No	Yes	No
April 2021 - March 2022	11	Langwathby Hall Farm, Langwathby	1	1	No	Key Hub	No	Yes	No
April 2021 - March 2022	1	Lanwathby Hall Farm, Langwathby	1	1	No	Key Hub	No	Yes	No

Date	Plot	Site Address	Gross Units Created	Net Units Created	National Park	New LSCs	Current LP Allocation	2009 SHLAA/2015 LAA	Windfall
April 2021 - March 2022	2	Lanwathby Hall Farm, Langwathby	1	1	No	Key Hub	No	Yes	No
April 2021 - March 2022	3	Lanwathby Hall Farm, Langwathby	1	1	No	Key Hub	No	Yes	No
April 2021 - March 2022	4	Lanwathby Hall Farm, Langwathby	1	1	No	Key Hub	No	Yes	No
April 2021 - March 2022	5	Lanwathby Hall Farm, Langwathby	1	1	No	Key Hub	No	Yes	No
April 2021 - March 2022	6	Lanwathby Hall Farm, Langwathby	1	1	No	Key Hub	No	Yes	No
April 2021 - March 2022	7	Lanwathby Hall Farm, Langwathby	1	1	No	Key Hub	No	Yes	No
April 2021 - March 2022	1	Moorside Cottages, Yanwath	1	1	No	Villages & Hamlets	No	No	Yes
April 2021 - March 2022	5	Pinfold Close, Skelton	1	1	No	Villages & Hamlets	No	No	Yes
April 2021 - March 2022	6	Pinfold Close, Skelton	1	1	No	Villages & Hamlets	No	No	Yes
April 2021 - March 2022	3	Pinfold Close, Skelton	1	1	No	Villages & Hamlets	No	No	Yes
April 2021 - March 2022	7	Pinfold Close, Skelton	1	1	No	Villages & Hamlets	No	No	Yes
April 2021 - March 2022	4	Pinfold Close, Skelton	1	1	No	Villages & Hamlets	No	No	Yes
April 2021 - March 2022	1	Plot B, Croft House Farm, Great Asby, Appleby-in-Westmorland	1	1	Yes	Villages & Hamlets	No	No	Yes
April 2021 - March 2022	3	Plots 1, 2 and 3, Field 0700, Shap	1	1	No	Key Hub		No	No
April 2021 - March 2022	1	Sandgate House, Sandgate, Penrith	1	1	No	Penrith	No	No	Yes
April 2021 - March 2022	2	Site at Fell Lane, Beacon Inn, Penrith	1	1	No	Penrith	No	No	No
April 2021 - March 2022	1	Site at Fell Lane, Beacon Inn, Penrith	1	1	No	Penrith	No	No	No
April 2021 - March 2022	9	Site at Fell Lane, Beacon Inn, Penrith	1	1	No	Penrith	No	No	No

Date	Plot	Site Address	Gross Units Created	Net Units Created	National Park	New LSCs	Current LP Allocation	2009 SHLAA/2015 LAA	Windfall
April 2021 - March 2022	1	Site south east of Templars Court, Temple Sowerby, Penrith	1	1	No	Villages & Hamlets	No	Yes	Yes
April 2021 - March 2022	2	Site south east of Templars Court, Temple Sowerby, Penrith	1	1	No	Villages & Hamlets	No	Yes	Yes
April 2021 - March 2022	3	Site south east of Templars Court, Temple Sowerby, Penrith	1	1	No	Villages & Hamlets	No	Yes	Yes
April 2021 - March 2022	4	Site south east of Templars Court, Temple Sowerby, Penrith	1	1	No	Villages & Hamlets	No	Yes	Yes
April 2021 - March 2022	1	Tethers Reach House, Hilton, Appleby	1	1	No	Villages & Hamlets	No	No	Yes
April 2021 - March 2022	1	The Methodist Chapel, Hardhills, North Stainmore, Brough	1	1	No	Rural Area	No	No	Yes
April 2021 - March 2022	7	The Old Saw Mill, Warcop, Appleby	1	1	No	Villages & Hamlets	No	No	Yes
April 2021 - March 2022	8	The Old Saw Mill, Warcop, Appleby	1	1	No	Villages & Hamlets	No	No	Yes
April 2021 - March 2022	6	The Old Saw Mill, Warcop, Appleby	1	1	No	Villages & Hamlets	No	No	Yes
April 2021 - March 2022	1	The Pheasantries, Edenhall, Penrith	1	1	No	Villages & Hamlets	No	No	Yes
April 2021 - March 2022	1	The Rookery, Crosby Garrett, Kirkby Stephen	1	1	Yes	Villages & Hamlets	No	No	Yes
April 2021 - March 2022	1	The Stackyard adj. to Roe Hill, Roe Hill, Dalston	1	1	No	Rural Area	No	No	Yes
April 2021 - March 2022	1	Tin House, Rose Walk, Culgaith	1	1	No	Key Hub	No	No	Yes
April 2021 - March 2022	1	Townview Croft, Roundthwaite, Tebay	1	1	Yes - LDNP	Smaller Village and Hamlet	No	No	Yes

Date	Plot	Site Address	Gross Units Created	Net Units Created	National Park	New LSCs	Current LP Allocation	2009 SHLAA/2015 LAA	Windfall
April 2021 - March 2022	1	Waterside Barn, Soulby, Kirkby Stephen	1	1	No	Villages & Hamlets	No	No	Yes
April 2021 - March 2022	3	White House Farm, High Street, Kirkby Stephen	1	1	No	Kirkby Stephen	No	Yes	Yes
April 2021 - March 2022	4	White House Farm, High Street, Kirkby Stephen	1	1	No	Kirkby Stephen	No	Yes	Yes
April 2021 - March 2022	1	White House Farm, High Street, Kirkby Stephen	1	1	No	Kirkby Stephen	No	Yes	Yes
April 2021 - March 2022	2	White House Farm, High Street, Kirkby Stephen	1	1	No	Kirkby Stephen	No	Yes	Yes
April 2021 - March 2022	8	White House Farm, High Street, Kirkby Stephen	1	1	No	Kirkby Stephen	No	Yes	Yes
April 2021 - March 2022	2	Yew Tree Cottage Cottage, Staffield House, Staffield, Penrith	1	0	No	Rural Area	No	No	Yes

5. Appendix 3 – Local Plan Allocated Sites

Table 16 – Status of Allocated Sites

Site Reference and address	Site area (ha)	Estimated yield	Consented units
E3 – Carleton - Land at Longacres	9.69	261	231
E4 – Land at Carleton Farm	3.8	86	
N1a – Salkeld Road/Fairhill	10.5	250	
N2 – White Ox Farm	3.95	54	76
N3 – Raiselands	3.27	76	
P2 – Gilwilly Road	0.33	14	
P8 – Myers Lane, Norfolk Road	0.63	20	
P54 – Bellevue Farm, Salkeld Road	2.8	63	
P93 – Barn and Yard, Brunswick Road	0.1	4	
P94 – QEGS Annexe	0.58	18	
AL8 – Tyne Café & Garage Building	0.35	18	
AL13 – Land at Clitheroe	1.4	42	
AP10 – Land to the South of Station Road	4.02	45	100
AP11 – Fields adj to the Coal Yard, Station Yard	3.44	39	
AP16 – Land behind Cross Croft	5.06	115	
AP24 – Land at Westmorland Road	0.49	15	
KS13 – Land to the west of Faraday Road	5.39	128	
KS17 – Land behind Park Terrace	0.75	24	
KS26 – Land at Christian Head Care Home	0.2	5	
LAR3a – Land to northeast of Armathwaite	0.73	15	18
LBR1 – Rowan House	0.41	10	
LCU3 – Land at Lime Tree Farm	0.76	18	
LHH2 – Land adj to Elm Close	1.83	20	15
LKT1 – Land opposite the Primary School	1	24	26
LKT3 – Townhead	0.6	14	

Site Reference and address	Site area (ha)	Estimated yield	Consented units
LNE3 – Wright Brothers Garage	0.56	13	
LPL2 – Land adj to Byrnes Close	1.26	28	28
LSH1 – West Lane	0.27	8	
LSH5 – Land behind Woodville Terrace	0.6	14	
LSH13 – Land behind Carl Lofts	0.66	15	
LSH14 – Land Adj to the Library	0.17	5	
LSH16 – Former Food Factory	0.63	15	
LTE5a – Land adjacent to the Cross Keys Inn	0.45	12	
LTE6 – Land adjacent to Church Rise	0.4	9	5
Total		1497	499

6. Appendix 4 – Lead-in Times and Build-out Rates

Table 17 – Lead-in times of individual sites

Site Address	Settlement hierarchy	Total	Decision	Approval date	Date of first completion	Months to first completion
Brunswick Terrace & Wooden Bridge Lane, Penrith	Penrith	19	OA	06/02/2003	10/09/2007	55
Phase 2, Land at Monks Close, Penrith	Penrith	6	FA	17/04/2003	09/11/2005	30
Former Lune Valley Filling Station, Gaisgill	SV&H	8	FA	06/05/2003	12/07/2007	50
Calthwaite Hall Farm, Calthwaite	SV&H	4	FA	13/06/2003	07/08/2007	49
Land to North and East of Beacon Inn, Fell Lane, Penrith	Penrith	8	OA	13/06/2003	07/06/2011	95
Barns at Rayson Hall, Ousby	Rural Area	3	FA	19/06/2003	15/05/2008	58
Pattinson Close, Hackthorpe	SV&H	15	FA	03/07/2003	09/05/2006	34
Railway Tavern, 35 Castlegate, Penrith	Penrith	4	FA	22/07/2003	01/05/2004	9
Land at Warcop Tower, Warcop	SV&H	10	OA	13/08/2003	04/10/2007	49
Land adj. Westwood Farm, Brough Sowerby	SV&H	4	FA	17/09/2003	22/12/2005	27
Glennifer House, Shap	Key Hub	5	FA	16/10/2003	25/11/2004	13
Fernleigh, Lowther Street, Penrith	Penrith	6	FA	13/08/2004	15/01/2009	53
Lock Ups at York Street, Penrith	Penrith	30	OA	16/09/2004	13/02/2007	28
Land at Meadow Side, Langwathby	Key Hub	13	OA	24/05/2005	08/05/2007	23
Land at Beacon Bank, Beacon Edge, Penrith	Penrith	4	FA	12/07/2006	07/01/2010	41
Land off Highfield, Tebay	Key Hub	5	OA	25/09/2006	15/12/2008	26
Land at Church Lane, Melmerby	SV&H	4	OA	27/09/2006	08/06/2007	8
Former Eden Garage, Warcop, Appleby	Appleby	8	OA	01/03/2007	03/02/2012	59
Land adj to Woodlands, Bridge Lane, Penrith	Penrith	29	FA	24/08/2007	16/06/2009	21
Plots 1-4 Westmorland Road, Appleby	Appleby	12	FA	18/10/2007	07/09/2010	34
Land & Buildings at Victoria House, Penrith	Penrith	17	FA	22/11/2007	05/02/2009	14

Site Address	Settlement hierarchy	Total	Decision	Approval date	Date of first completion	Months to first completion
Former Builders Merchant Yard, Faraday Road, Kirkby Stephen	Kirkby Stephen	5	OA	04/04/2008	13/05/2014	73
Land off Front Street, Armathwaite, Carlisle	Key Hub	5	OA	17/04/2008	08/06/2012	49
Prospect Terrace, Kirkby Thore	Key Hub	4	FA	15/05/2008	14/06/2011	36
Methodist Chapel, Main Street, Shap	Key Hub	8	FA	19/06/2008	27/09/2010	27
Church Building, Fell Lane, Penrith	Penrith	9	FA	17/07/2008	26/01/2018	114
Land off Lark Lane, Penrith	Penrith	8	OA	08/09/2008	30/09/2010	24
Castle Foundry, 26 Castlegate, Penrith	Penrith	5	FA	23/10/2008	21/12/2010	25
Bluebell Inn, Townfoot, Alston	Alston	5	FA	20/11/2008	14/12/2016	96
Levens House Farm, Mellbecks, Kirkby Stephen	Kirkby Stephen	5	FA	27/07/2009	31/03/2016	80
South View South End Bolton	SV&H	6	FA	14/08/2009	08/10/2013	49
12 Victoria Road Penrith	Penrith	10	FA	25/08/2009	23/05/2011	20
Former County Garage Ltd Old London Road Penrith	Penrith	33	FA	25/08/2009	25/10/2012	38
Land off Beacon Edge, Beacon Edge, Penrith	Penrith	5	OA	01/10/2009	06/11/2015	73
Peggy Nut Croft, Shap, Penrith	Key Hub	4	FA	17/12/2009	06/06/2011	17
Christ Croft, Main Street, Brough, Kirkby Stephen	Key Hub	9	OA	08/03/2010	22/09/2015	66
Former Gas Works, Land of A685, Kirkby Stephen	Kirkby Stephen	9	FA	15/04/2010	20/06/2013	38
Helmsteads, Stephenson Croft, Bolton	SV&H	5	OA	15/04/2010	01/03/2016	70
Kirkby Thore Hall, Kirkby Thore	Key Hub	17	FA	17/06/2010	27/10/2011	16
Former Works, Silver Street, Crosby Ravensworth	SV&H	21	OA	16/07/2010	28/06/2012	23
Site adjacent to Broad Ing Syke Nateby	SV&H	4	OA	10/09/2010	18/10/2016	73
Land at Elm Close, High Hesket	Key Hub	24	FA	12/10/2010	22/09/2011	11
Former Garage Site, Old London Road, Penrith	Penrith	27	FA	12/10/2010	01/09/2012	22
116 Scotland Road, Penrith	Penrith	17	FA	27/10/2010	10/09/2013	34
Land at Southend Road/Castle Hill Road, Penrith	Penrith	161	FA	21/12/2010	29/03/2012	15

Site Address	Settlement hierarchy	Total	Decision	Approval date	Date of first completion	Months to first completion
Anchor Farm, Scotland Road, Penrith	Penrith	16	FA	17/02/2011	17/10/2013	32
Corney House, Corney Place, Penrith	Penrith	6	FA	18/08/2011	05/12/2013	27
Clifton Hill Hotel, Clifton	SV&H	48	FA	19/08/2011	12/03/2013	18
Land adjacent to Quarry Close, Nateby Road, Kirkby Stephen	Kirkby Stephen	58	FA	13/09/2011	24/09/2012	12
Site adj to Castle Park, Brough	Key Hub	12	FA	04/01/2012	15/01/2013	12
Land adj to Chestnut Garth, Orton	SV&H	4	FA	23/01/2012	01/07/2014	29
1 & 2 Land at York Street by Railway Bridge to Brunswick Road, Penrith	Penrith	10	FA	09/02/2012	09/05/2013	15
1st and 2nd Floor Level above Newcastle Building Society, 12 Market Square, Penrith	Penrith	3	FA	10/02/2012	26/02/2014	24
Land adj to The Larches, Bolton	SV&H	5	OA	18/04/2012	09/03/2016	46
Land opposite Ivy House, Ousby	SV&H	6	OA	18/10/2012	16/02/2018	63
Greggs Bakery, Friargate, Penrith	Penrith	47	FA	13/11/2012	01/07/2015	31
Fell House, Shap	Key Hub	4	FA	20/12/2012	08/07/2020	90
Field Site at High Bell Garth, Low Hesket	Key Hub	8	FA	08/03/2013	23/10/2013	7
Grove House, Foster Street, Penrith	Penrith	6	FA	07/06/2013	30/11/2018	65
Land off Cross Croft/Back Lane, Appleby	Appleby	142	FA	30/07/2013	04/08/2015	24
Mostyn Hall, Friargate	Penrith	15	FA	30/07/2013	29/08/2014	12
Hutton Hall, Benson Row/Friargate, Penrith	Penrith	7	FA	14/10/2013	25/06/2015	20
Land adj Coopers Close, High Hesket	Key Hub	11	OA	20/12/2013	26/07/2019	67
Land off Scaur Lane, Lazonby.	Key Hub	48	FA	29/01/2014	12/02/2015	12
Land adj Holmrooke, Drawbriggs Lane, Appleby	Appleby	5	OA	20/02/2014	18/08/2016	29
Raiselands Croft, Penrith	Penrith	5	FA	17/03/2014	08/10/2014	6
Thompsons Board Mill, Little Salkeld	SV&H	20	OA	23/07/2014	30/04/2021	81

Site Address	Settlement hierarchy	Total	Decision	Approval date	Date of first completion	Months to first completion
Land adj to Castle Park, Brough	Key Hub	31	FA	27/08/2014	18/04/2017	31
Land off Carleton Meadows, Penrith	Penrith	55	FA	21/10/2014	21/12/2015	14
Land at Carleton Hill, Penrith	Penrith	44	FA	20/11/2014	01/07/2016	19
Former Miners Arms, Southend Road, Penrith	Penrith	23	FA	24/12/2014	23/03/2016	14
White House Farm, Kirkby Stephen	Kirkby Stephen	9	FA	11/02/2015	25/02/2021	72
Croft View, Kings Meaburn	SV&H	5	FA	20/02/2015	01/12/2016	21
14a Carleton Road, Penrith	Penrith	9	FA	05/03/2015	16/08/2016	17
Icold Barn, Icold Road, Greystoke	Key Hub	5	FA	19/03/2015	05/05/2017	25
56 Lonsdale Court, Pategill, Penrith	Penrith	4	FA	19/03/2015	27/11/2015	8
Land to the east of Townend Croft, Clifton	SV&H	59	OA	02/04/2015	15/08/2017	28
Land to North West of Beacon Square, Penrith	Penrith	6	OA	14/05/2015	19/01/2017	20
Lambert Croft, Bolton	SV&H	5	FA	21/04/2016	06/12/2018	31
Nenthead Mines Heritage Centre, Nenthead	Key Hub	4	FA	17/06/2016	11/08/2020	49
Brent Road, Penrith	Penrith	7	FA	04/08/2016	14/12/2017	16
Carleton Heights, Penrith	Penrith	505	OA	25/08/2016	20/12/2017	15
Land at Loaning Head, Off Station Road, Culgaith	Key Hub	4	OA	19/10/2016	07/12/2018	25
Land adjacent to Salkeld Road, Penrith	Penrith	98	FA	21/12/2016	20/03/2018	14
Milburn Court, Milburn House, Milburn	SV&H	5	FA	20/01/2017	16/11/2017	9
William Street, Penrith	Penrith	7	FA	17/02/2017	29/05/2020	39
Former car park, Brentfield Way, Penrith	Penrith	7	FA	22/02/2017	23/03/2018	13
Land adj. Walmer Croft Head, Sockbridge and Tirril	SV&H	5	OA	20/04/2017	01/10/2020	41
Eden Grove, Bolton	SV&H	32	FA	28/04/2017	25/09/2020	40
Ridley Court, Penrith	Penrith	20	FA	02/05/2017	04/10/2018	17
Land adj. Prospect House, Kings Meaburn	SV&H	9	FA	30/05/2017	25/07/2017	1

Site Address	Settlement hierarchy	Total	Decision	Approval date	Date of first completion	Months to first completion
Former Yanwath Care Home, Yanwath	SV&H	8	FA	30/06/2017	25/03/2019	20
Land adj. Pennine View, Skelton	SV&H	8	FA	04/08/2017	18/12/2020	40
Land south east Templars Court, Temple Sowerby	SV&H	4	OA	17/08/2017	20/06/2021	46
Adj. Townhead Farm, Great Salkeld	SV&H	7	FA	21/08/2017	06/12/2018	15
Land off Christian Head, Kirkby Stephen	Kirkby Stephen	40	OA	06/10/2017	16/12/2021	50
Land to rear of Medical Centre, Temple Sowerby	SV&H	28	FA	18/10/2017	13/11/2018	12
Land at Pea Foot, Culgaith	Key Hub	5	OA	19/10/2017	17/11/2020	36
Land between Manatee and Beacon View, Little Salkeld	SV&H	4	OA	23/10/2017	26/02/2021	40
Land north of Helm Bar, Melmerby	SV&H	5	OA	23/10/2017	29/10/2019	24
Site behind the Lilacs, Lazonby	Key Hub	5	FA	14/12/2017	27/12/2019	24
Land opp Ivy House, Ousby	SV&H	5	OA	12/01/2018	12/04/2019	15
Land adj. Bankfoot Farm, Newton Reigny	SV&H	4	OA	22/02/2018	17/08/2020	29
Armstrong and Fleming Ltd, Roper Street, Penrith	Penrith	54	FA	16/03/2018	28/02/2020	23
Field adj. Bynes Close, Plumpton	Key Hub	28	FA	18/05/2018	28/06/2019	13
3 Queen Street, Penrith	Penrith	5	FA	16/11/2018	07/01/2021	25
Land at Station Road, Armathwaite	Key Hub	18	FA	24/12/2018	20/08/2019	7
Pembroke Farm, Brougham	Rural Area	6	FA	01/02/2019	27/11/2020	21
Land north of Hackthorpe Hall, Hackthorpe	SV&H	28	FA	26/04/2019	12/11/2021	30
Land off Tynefield Drive, Penrith	Penrith	6	FA	16/05/2019	27/02/2020	9
Newton House, Newton Road, Penrith	Penrith	54	FA	14/06/2019	01/06/2021	23
Former care home, Beacon Edge, Penrith	Penrith	7	FA	23/08/2019	24/06/2021	22
19 Boroughgate, Appleby	Appleby	5	FA	12/12/2019	14/07/2021	19
Barns at High Field Farm, Tirril	Rural Area	8	FA	21/01/2020	24/01/2021	12

Site Adress	Settlement hierarchy	Total	Decision	Approval date	Date of first completion	Months to first completion
Land off Carleton Road, Penrith	Penrith	149	FA	05/02/2020	25/01/2021	11
Land at White Ox Farm, Inglewood Road, Penrith	Penrith	67	FA	04/03/2021	30/03/2022	12

Table 18 – Build-out rates of individual sites

Site	Net dwellings	2004-2005	2005-2006	2006-2007	2007-2008	2008-2009	2009-2010	2010-2011	2011-2012	2012-2013	2013-2014	2014-2015	2015-2016	2016-2017	2017-2018	2018-2019	2019-2020	2020-2021	2021-2022	Average completion rate
1st and 2nd Floor Level above Newcastle Building Society, 12 Market Square, Penrith	3										3									3
Barns at Rayson Hall, Ousby	3	1	1																	1
56 Lonsdale Court, Pategill, Penrith	4												3							3
Calthwaite Hall Farm, Calthwaite	4				2	1	0	0	1											0.8
Land adj to Chestnut Garth, Orton	4											2	2							2
Land adj. Bankfoot Farm, Newton Reigny	4																	2	1	1.5
Land adj. Westwood Farm, Brough Sowerby	4		1	1	2															1.33333333
Land at Beacon Bank, Beacon Edge, Penrith	4						1	1	0	1	1									0.8
Land at Church Lane, Melmerby	4				4															4
Land at Loaning Head, Off Station Road, Culgaith	4															4				4

Site	Net dwellings	2004-2005	2005-2006	2006-2007	2007-2008	2008-2009	2009-2010	2010-2011	2011-2012	2012-2013	2013-2014	2014-2015	2015-2016	2016-2017	2017-2018	2018-2019	2019-2020	2020-2021	2021-2022	Average completion rate
Land between Manatee and Beacon View, Little Salkeld	4																	4		4
Land south east of Templars Court, Temple Sowerby	4																		4	4
Nentehead Mines Heritage Centre, Nenthead	4																	4		4
Peggy Nut Croft, Shap, Penrith	4								2	1	1									1.33333333
Prospect Terrace, Kirkby Thore	4								4											4
Railway Tavern, 35 Castlegate, Penrith	4	4																		4
Site adjacent to Broad Ing Syke Nateby	4													4						4
19 Boroughgate, Appleby	5																		5	5
3 Queen Street, Penrith	5																	5		5
Bluebell Inn, Townfoot, Alston	5													1	0	0	0			0.25
Croft View, Kings Meaburn	5													2	0	1	2			1.25
Fell House, Shap	5																	5		5
Former Builders Merchant Yard, Faraday Road, Kirkby Stephen	5											5								5

Site	Net dwellings	2004-2005	2005-2006	2006-2007	2007-2008	2008-2009	2009-2010	2010-2011	2011-2012	2012-2013	2013-2014	2014-2015	2015-2016	2016-2017	2017-2018	2018-2019	2019-2020	2020-2021	2021-2022	Average completion rate	
Glennifer House, Shap	5	5																		5	
Helmsteads, Stephenson Croft, Bolton	5												1	1	1						1
Icold Barn, Icold Road, Greystoke	5														4						4
Lambert Croft, Bolton	5															3	2				2.5
Land adj Holmrooke, Drawbriggs Lane, Appleby	5													3	0	0	0	2			1
Land adj to The Larches, Bolton	5												2	3							2.5
Land at Pea Foot, Culgaith	5																	1			1
Land north of Helm Bar, Melmerby	5																5				5
Land off Beacon Edge, Beacon Edge, Penrith	5												3	0	2						1.66666667
Land off Front Street, Armathwaite, Carlisle	5									3	1	0	1								1.25
Land off Highfield, Tebay	5					5															5
Land opp Ivy House, Ousby	5																5				5
Levens House Farm, Mellbecks, Kirkby Stephen	5												5								5

Site	Net dwellings	2004-2005	2005-2006	2006-2007	2007-2008	2008-2009	2009-2010	2010-2011	2011-2012	2012-2013	2013-2014	2014-2015	2015-2016	2016-2017	2017-2018	2018-2019	2019-2020	2020-2021	2021-2022	Average completion rate
Milburn Court, Milburn House, Milburn	5														1	0	3			1.33333333
Raiselands Croft, Penrith	5											5								5
Site adj. Walmer Croft, Sockbridge	5																	5		5
Site behind the Lilacs, Lazonby	5																1	4		2.5
Corney House, Corney Place, Penrith	6										1	4	1							2
Grove House, Foster Street, Penrith	6															6				6
Land off Tynefield Drive, Penrith	6																2	4		3
Land opposite Ivy House, Ousby	6														3	3				3
Pembroke Farm, Brougham	6																	2		2
Phase 2, Land at Monks Close, Penrith	6		5	1																3
South View South End Bolton	6										1	0	2	0	0	0	0	2		0.625
Brent Road, Penrith	7														7					7
Fernleigh, Lowther Street, Penrith	7					7														7

Site	Net dwellings	2004-2005	2005-2006	2006-2007	2007-2008	2008-2009	2009-2010	2010-2011	2011-2012	2012-2013	2013-2014	2014-2015	2015-2016	2016-2017	2017-2018	2018-2019	2019-2020	2020-2021	2021-2022	Average completion rate
Former car park, Brentfield Way, Penrith	7														5	2				3.5
Former care home, Beacon Edge, Penrith	7																		7	7
Hutton Hall, Benson Row/Friargate, Penrith	7												7							7
Land at William Street, Penrith	7																	7		7
Land to North West of Beacon Square, Penrith	7													1	3	2	1			1.75
Field Site at High Bell Garth, Low Hesket	8										7	1								4
Former Eden Garage, Warcop	8								3	1	0	0	0	0	0	0	1	0	2	0.63636364
Former Lune Valley Filling Station, Gaisgill	8				3															3
Former Yanwath Care Home, Yanwath	8															3	5			4
High Field, Tirril	8																		6	6
Land off Lark Lane, Penrith	8							8												8
Land to North and East of Beacon Inn, Fell Lane, Penrith	8								2	1	0	0	0	1	1	0	0	1	3	0.81818182
Methodist Chapel, Main Street, Shap	8							8												8

Site	Net dwellings	2004-2005	2005-2006	2006-2007	2007-2008	2008-2009	2009-2010	2010-2011	2011-2012	2012-2013	2013-2014	2014-2015	2015-2016	2016-2017	2017-2018	2018-2019	2019-2020	2020-2021	2021-2022	Average completion rate
Pinfold Close, Skelton	8																	1	5	3
14a Carleton Road, Penrith	9													9						9
Christ Croft, Main Street, Brough, Kirkby Stephen	9												9							9
Former Gas Works, Land of A685, Kirkby Stephen	9										4	0	0	0	0	0	0	0	3	0.77777778
Land adj. Prospect House, Kings Meaburn	9														6	3				4.5
1 & 2 Land at York Street by Railway Bridge to Brunswick Road, Penrith	10										10									10
Adj. Townhead Farm, Great Salkeld	10															6	4			5
Land at Warcop Tower, Warcop	10				3	2	2	3												2.5
White House Farm, Kirkby Stephen	10																	3	5	4
Land adj Coopers Close, High Hesket	11																4	4	3	3.66666667
Site adj to Castle Park, Brough	11									1	3	0	1	4	0	0	2			1.375
Plots 1-4 Westmorland Road, Appleby	12							6	6											6

Site	Net dwellings	2004-2005	2005-2006	2006-2007	2007-2008	2008-2009	2009-2010	2010-2011	2011-2012	2012-2013	2013-2014	2014-2015	2015-2016	2016-2017	2017-2018	2018-2019	2019-2020	2020-2021	2021-2022	Average completion rate
Land at Meadow Side, Langwathby	13				13															13
Mostyn Hall, Friargate	15											15								15
Pattinson Close, Hackthorpe	15			10								5								7.5
Anchor Farm, Scotland Road, Penrith	16										4	5	7							5.33333333
116 Scotland Road, Penrith	17										2	2	1	3	5	2				2.5
Kirkby Thore Hall, Kirkby Thore	17								1											1
Land at Station Road, Armathwaite	18																16	2		9
Ridley Court, Penrith	20															20				20
Thompsons Board Mill, Little Salkeld	20																		14	14
Former Works, Silver Street, Crosby Ravensworth	21									12	0	3	1	3	0	1	1			2.625
Land at Elm Close, High Hesket	24								2	8	3	3	5	3						4
Field adj. Bynes Close, Plumpton	28																21	6		13.5

Site	Net dwellings	2004-2005	2005-2006	2006-2007	2007-2008	2008-2009	2009-2010	2010-2011	2011-2012	2012-2013	2013-2014	2014-2015	2015-2016	2016-2017	2017-2018	2018-2019	2019-2020	2020-2021	2021-2022	Average completion rate
Land north of Hackthorpe Hall, Hackthorpe	28																		11	11
Land to rear of Medical Centre, Temple Sowerby	28															9	19			14
Lock Ups at York Street, Penrith	30			8	0	22														10
Land adj to Castle Park, Brough	31														6	10	8	7		7.75
Eden Grove, Bolton	40																	1	15	8
Land off Christian Head, Kirkby Stephen	40																		7	7
Land at Carleton Hill, Penrith	44													4	14	12	14			11
Clifton Hill Hotel, Clifton	48									3	45									24
Land off Scaur Lane, Lazonby.	48											7	38	2	1					12
Former garage, Roper Street, Penrith	54																1	52		26.5
Newton House, Newton Road, Penrith	54																		54	54
Land off Carleton Meadows, Penrith	55												20	35						27.5

Site	Net dwellings	2004-2005	2005-2006	2006-2007	2007-2008	2008-2009	2009-2010	2010-2011	2011-2012	2012-2013	2013-2014	2014-2015	2015-2016	2016-2017	2017-2018	2018-2019	2019-2020	2020-2021	2021-2022	Average completion rate
Land adjacent to Quarry Close, Nateby Road, Kirkby Stephen	58									21	27	10								19.33333333
Land to the east of Townend Croft, Clifton	59														32	27				29.5
Land at White Ox Farm, Inglewood Road, Penrith	76																		10	10
Land adjacent to Salkeld Road, Penrith	98														5	31	46	16		24.5
Land off Cross Croft/Back Lane, Appleby	142												15	48	29	23	22	5		23.66666667
Land off Carleton Road, Penrith	149																		23	23
Carleton Heights, Penrith	505														13	58	89	64	78	60.4

7. Appendix 5 – Windfall Sites

Table 19 – Windfall permissions

Date	Site Address	New LSCs	Gross Units Created	Net Units Created
April 2014 - March 2015	Jenny Wren's Day Care, Barrowgarth, Appleby	Appleby	1	1
April 2014 - March 2015	7 Bridge Street, Appleby	Appleby	2	2
April 2014 - March 2015	Land opposite Shallowford, Orton	Key Hubs	1	1
April 2014 - March 2015	Orton Liberal Club, Front Street, Orton	Key Hubs	1	1
April 2014 - March 2015	1 Primrose Lodge, Orton	Key Hubs	1	1
April 2014 - March 2015	Alston Road, Nenthead	Key Hubs	1	1
April 2014 - March 2015	Site adj to Whinfell Spinney, Temple Sowerby	Key Hubs	1	1
April 2014 - March 2015	Former Natwest Bank, Main Street, Shap	Key Hubs	1	1
April 2014 - March 2015	1st and 2nd Floors, Central Buildings, Main Street, Shap	Key Hubs	1	1
April 2014 - March 2015	Combe Leigh, Orton	Key Hubs	1	2
April 2014 - March 2015	Land off Pattinson Close, Hackthorpe	Key Hubs	2	2
April 2014 - March 2015	1 Castle Gardens, Greystoke	Key Hubs	3	3
April 2014 - March 2015	Westmorland House, Jacksons Lane, Shap	Key Hubs	3	1
April 2014 - March 2015	Site adj to Inglenook, Stainton	Key Hubs	3	3
April 2014 - March 2015	Northern Paragliding, Skywalk House, South Road, Kirkby Stephen	Kirkby Stephen	1	1
April 2014 - March 2015	Cerebus Printing Ltd, Fairview, Nateby Road, Kirkby Stephen	Kirkby Stephen	1	1
April 2014 - March 2015	Methodist Church, Victoria Sq, Kirkby Stephen	Kirkby Stephen	2	2
April 2014 - March 2015	3 King Street, Penrith	Penrith	2	1
April 2014 - March 2015	33/34 Sandgate, Penrith	Penrith	2	2
April 2014 - March 2015	34 Arthur Street, Penrith	Penrith	2	1
April 2014 - March 2015	56 Lonsdale Court, Pategill, Penrith	Penrith	5	4

Date	Site Address	New LSCs	Gross Units Created	Net Units Created
April 2014 - March 2015	The Granary, Scales Fold, Renwick	Rural Area	1	1
April 2014 - March 2015	Barn attached to Black Sykes, Calthwaite	Rural Area	1	1
April 2014 - March 2015	Haber Head Barn, Leases Farm, Kirkby Stephen	Rural Area	1	1
April 2014 - March 2015	Wilkinson House, Windmore End, North Stainmore	Rural Area	1	1
April 2014 - March 2015	Old School, Greenholme	Rural Area	1	1
April 2014 - March 2015	Rigg End, Newbiggin-On-Lune	Rural Area	1	1
April 2014 - March 2015	East Brownrigg Farm, Plumpton	Rural Area	1	1
April 2014 - March 2015	Beckfoot Hall, Appleby Road, Kirkby Stephen	Rural Area	1	1
April 2014 - March 2015	Barn to rear of Dalefoot Farmhouse, Mallerstang	Rural Area	1	1
April 2014 - March 2015	Agricultural Barn at Catterlen	Rural Area	1	1
April 2014 - March 2015	Barn at Clouds Lane, Ravenstonedale	Rural Area	1	1
April 2014 - March 2015	Selsmire Farm, Orton	Rural Area	1	1
April 2014 - March 2015	Land at Eastfield, Warcop	Rural Area	1	1
April 2014 - March 2015	Broadoak, Ivegill	Rural Area	1	1
April 2014 - March 2015	Land adj to Brookside, Glassonby	Rural Area	1	1
April 2014 - March 2015	Wedding Barn, Street House Farm, Bolton	Rural Area	1	1
April 2014 - March 2015	Former Methodist Chapel, Catherine Holme, Great Asby	Rural Area	1	1
April 2014 - March 2015	Hill Farm, Garrigill	Rural Area	1	1
April 2014 - March 2015	Ash Hill Farm, Temple Sowerby	Rural Area	3	3
April 2014 - March 2015	East Brownrigg, Low Dyke, Plumpton	Rural Area	3	3
April 2014 - March 2015	Hilltop Farm, Ivegill	Villages & Hamlets	1	1
April 2014 - March 2015	Snappergill, Garrigill	Villages & Hamlets	1	1
April 2014 - March 2015	Site adj Wayside, Bolton	Villages & Hamlets	1	1
April 2014 - March 2015	Wain Wath Barn, Soulby	Villages & Hamlets	1	1
April 2014 - March 2015	Scar View Barn, Melmerby	Villages & Hamlets	1	1

Date	Site Address	New LSCs	Gross Units Created	Net Units Created
April 2014 - March 2015	Site Adj Misson Room, Knock	Villages & Hamlets	1	1
April 2014 - March 2015	Barn at Violet Bank, Bolton	Villages & Hamlets	1	1
April 2014 - March 2015	The Ramblings, Renwick	Villages & Hamlets	1	1
April 2014 - March 2015	Braithwaites Garage Ltd, Newbiggin	Villages & Hamlets	1	1
April 2014 - March 2015	Agricultural Building, Daisy Farm, Outhgill	Villages & Hamlets	1	1
April 2014 - March 2015	Culgaith Methodist Chapel, Culgaith	Villages & Hamlets	1	1
April 2014 - March 2015	West View, Winskill (Plot 3)	Villages & Hamlets	1	1
April 2014 - March 2015	Barn at Motherby House, Motherby	Villages & Hamlets	1	1
April 2014 - March 2015	The Curates House, Site adj to Hartley House, Morland	Villages & Hamlets	1	1
April 2014 - March 2015	Barn End, Great Asby	Villages & Hamlets	1	1
April 2014 - March 2015	Pea Top Farm, Culgaith	Villages & Hamlets	2	1
April 2014 - March 2015	Somerwood Close, Long Marton	Villages & Hamlets	2	2
April 2014 - March 2015	The Barn, Roundthwaite, Tebay	Villages & Hamlets	3	3
April 2014 - March 2015	Crown Inn Fields, Morland	Villages & Hamlets	3	3
April 2015 - March 2016	15 Chapel Street, Appleby-in-Westmorland	Appleby	1	1
April 2015 - March 2016	Old Hall, 17 Doomgate, Appleby	Appleby	1	1
April 2015 - March 2016	17 Doomgate, Appleby-in-Westmorland	Appleby	2	1
April 2015 - March 2016	Buildings Adj to Rose Barn, Shap	Key Hubs	1	1
April 2015 - March 2016	Barn at High Stenkrith, Kirkby Stephen	Other Areas	1	1
April 2015 - March 2016	The Surgery, St Andrews View, Penrith	Penrith	1	1
April 2015 - March 2016	21 Sandgate, Penrith	Penrith	1	1
April 2015 - March 2016	27 King Street, Penrith	Penrith	3	2
April 2015 - March 2016	57a Stricklandgate, Penrith	Penrith	3	2
April 2015 - March 2016	Lane Farm, Weasdale, Newbiggin-on-Lune	Rural Area	1	1

Date	Site Address	New LSCs	Gross Units Created	Net Units Created
April 2015 - March 2016	Agricultural Building on land at Wath Farm, Newbiggin-on-Lune	Rural Area	1	1
April 2015 - March 2016	Heavens View, Barras	Rural Area	1	1
April 2015 - March 2016	North Barn at Edge Farm, Tebay	Rural Area	1	1
April 2015 - March 2016	East Barn at Edge Farm, Tebay	Rural Area	1	1
April 2015 - March 2016	Land to NW Rheged, Rear of Bellmount Farm, Stainton	Rural Area	1	1
April 2015 - March 2016	Lowfield Farm, Appleby-in-Westmorland	Rural Area	1	1
April 2015 - March 2016	Stennerskeugh, Ravenstonedale	Rural Area	1	1
April 2015 - March 2016	Hellgill, Mallerstang, Kirkby Stephen	Rural Area	1	1
April 2015 - March 2016	Bretherdale Hall, Greenholme	Rural Area	1	1
April 2015 - March 2016	Tilery Farm, Skelton	Rural Area	1	1
April 2015 - March 2016	Land at Springfield, Kirkoswald	Rural Area	1	1
April 2015 - March 2016	Stonebarn Cottage, Low Galligill Farm, Nenthead	Rural Area	1	1
April 2015 - March 2016	Barn at Low Flass, Ravenstonedale	Rural Area	1	1
April 2015 - March 2016	Gracetemoor Barn, Newbiggin-on-Lune	Rural Area	1	1
April 2015 - March 2016	Barn at North East of Aisgill Farm, Mallerstang	Rural Area	1	1
April 2015 - March 2016	Potts Field House Barn, Bowderdale Head, Newbiggin-on-Lune	Rural Area	1	1
April 2015 - March 2016	Greengill Barn, Greengill Farm, Penrith	Rural Area	1	1
April 2015 - March 2016	Todd Hills, Melmerby	Rural Area	1	1
April 2015 - March 2016	1 & 2 Blacksykes Farmhouse, Calthwaite	Rural Area	2	2
April 2015 - March 2016	Barn at Home Farm, Brownber, Newbiggin-on-Lune	Rural Area	3	3
April 2015 - March 2016	Plumpton Head, Plumpton	Rural Area	3	3
April 2015 - March 2016	Great Kettle Barn, Great Asby	Villages & Hamlets	1	1
April 2015 - March 2016	1-2 Cross Lane, Kirkoswald	Villages & Hamlets	1	1
April 2015 - March 2016	Esther Croft, Braisgate, Skelton	Villages & Hamlets	1	1

Date	Site Address	New LSCs	Gross Units Created	Net Units Created
April 2015 - March 2016	Whinney House, Ainstable	Villages & Hamlets	1	1
April 2015 - March 2016	West View, Winskill (Plot 1)	Villages & Hamlets	1	1
April 2015 - March 2016	Bradley Head, Ousby	Villages & Hamlets	1	1
April 2015 - March 2016	The Black Bull, The Square, Sandford	Villages & Hamlets	1	1
April 2015 - March 2016	Land to the rear of Kiln Tofts, Newton Reigny	Villages & Hamlets	1	1
April 2015 - March 2016	Highfield, Blencarn	Villages & Hamlets	1	1
April 2015 - March 2016	The Garth, Nateby	Villages & Hamlets	2	2
April 2015 - March 2016	Croft House Farm, Great Asby	Villages & Hamlets	3	3
April 2015 - March 2016	Land to rear of The Cottage, Sockbridge and Tirril	Villages & Hamlets	3	3
April 2015 - March 2016	Land off Somerwood Close, Long Marton	Villages & Hamlets	3	3
April 2015 - March 2016	Land adj to Old Hall Farm, Soulby	Villages & Hamlets	3	3
April 2015 - March 2016	Land at Stagstones, Penrith	Villages & Hamlets	4	4
April 2016 - March 2017	Barn to the east of Crosby Garrett, Crosby Garrett		1	1
April 2016 - March 2017	Mayflower Cottage, Greystoke Gill		2	1
April 2016 - March 2017	Former Barclays Bank Chambers, Front Street, Alston	Alston	1	1
April 2016 - March 2017	Brook House, Back-O-Burn, Alston	Alston	2	1
April 2016 - March 2017	44 Boroughgate, Appleby	Appleby	1	1
April 2016 - March 2017	Land adjoining Fernlea, Warcop	Extant	1	1
April 2016 - March 2017	The Sycamores, Orton	Key Hubs	1	1
April 2016 - March 2017	Land adjacent to Atkinsons Earthmovers, Augill House Farm, Brough	Key Hubs	1	1
April 2016 - March 2017	Toll Bar Cottage, High Hesket	Key Hubs	1	1
April 2016 - March 2017	Bleak House, Main Street, Shap	Key Hubs	1	1
April 2016 - March 2017	Land at rear of Kings Arms, Shap	Key Hubs	1	1
April 2016 - March 2017	Building land at The Mains, Stainton	Key Hubs	1	1

Date	Site Address	New LSCs	Gross Units Created	Net Units Created
April 2016 - March 2017	Christ Croft, Main Street, Brough, Kirkby Stephen	Key Hubs	2	2
April 2016 - March 2017	Green View, Langwathby	Key Hubs	2	1
April 2016 - March 2017	Stainton Hill, Stainton, Penrith	Key Hubs	2	2
April 2016 - March 2017	Building land at The Mains, Stainton	Key Hubs	2	2
April 2016 - March 2017	Land to the west of Elm Close, High Hesket	Key Hubs	3	3
April 2016 - March 2017	Nenthead Mines Heritage Centre, Nenthead	Key Hubs	4	4
April 2016 - March 2017	Land adj Fell View, Nenthead	Key Hubs	4	4
April 2016 - March 2017	Land at Loaning Head, Off Station Road, Culgaith	Key Hubs	4	4
April 2016 - March 2017	Barn at Faraday Road, Kirkby Stephen	Kirkby Stephen	2	2
April 2016 - March 2017	26 Queen Street, Penrith	Penrith	1	1
April 2016 - March 2017	14a Victoria Road, Penrith	Penrith	1	1
April 2016 - March 2017	3 Castlegate, Penrith	Penrith	1	1
April 2016 - March 2017	7 Benson Row, Penrith	Penrith	1	1
April 2016 - March 2017	Three Crowns House, Bluebell Lane, Penrith	Penrith	1	1
April 2016 - March 2017	Beacon Square, Penrith	Penrith	1	0
April 2016 - March 2017	Platinum Chinese restaurant, 19 King Street, Penrith	Penrith	2	2
April 2016 - March 2017	1 Scott Yard, Penrith	Penrith	3	3
April 2016 - March 2017	Garages adjacent to Sim Court House, Penrith	Penrith	3	3
April 2016 - March 2017	4 Corney Square, Penrith	Penrith	5	0
April 2016 - March 2017	Barn to the West of Deep Ghyll, Mallerstang	Rural Area	1	1
April 2016 - March 2017	Barn adj to Croup House, Wharton	Rural Area	1	1
April 2016 - March 2017	Barn to south of Oxenthwaite House, Barras	Rural Area	1	1
April 2016 - March 2017	Barn to east of Dovengill, Ravenstonedale	Rural Area	1	1
April 2016 - March 2017	Barn at Chapel Well, Back Lane, Kirkby Stephen	Rural Area	1	1
April 2016 - March 2017	Agricultural Field adj to Agricultural Building, Penrith	Rural Area	1	1

Date	Site Address	New LSCs	Gross Units Created	Net Units Created
April 2016 - March 2017	Street Farm, Ravenstonedale	Rural Area	1	0
April 2016 - March 2017	Barn to the south-west of Artlegarth, Ravenstonedale	Rural Area	1	1
April 2016 - March 2017	Field House, Newby	Rural Area	1	1
April 2016 - March 2017	Barn adj to the Hollow, Ravenstonedale	Rural Area	1	1
April 2016 - March 2017	Bleaflatt, Ravenstonedale	Rural Area	1	1
April 2016 - March 2017	Barn at Winderwath, Temple Sowerby	Rural Area	1	1
April 2016 - March 2017	North Stainmore Methodist Church, North Stainmore	Rural Area	1	1
April 2016 - March 2017	Stoneygill, Shap	Rural Area	1	1
April 2016 - March 2017	Eden View Farm, Kirkby Thore	Rural Area	1	1
April 2016 - March 2017	The Lodge, Brockham Wood, Crackenthorpe	Rural Area	1	1
April 2016 - March 2017	Sandwath Farm, Kirkby Stephen	Rural Area	1	1
April 2016 - March 2017	Land west of Station Road, Penruddock	Rural Area	1	1
April 2016 - March 2017	Greenhollows Farm, Southwaite	Rural Area	2	2
April 2016 - March 2017	Barns at White House Farm, Hoff	Rural Area	3	3
April 2016 - March 2017	Land adjacent to Bradley House, Ousby	Villages & Hamlets	1	1
April 2016 - March 2017	Land at Elseghyll, Rear of Elseghyll Court, Melmerby	Villages & Hamlets	1	1
April 2016 - March 2017	Barn at High Green Farm, Sandford	Villages & Hamlets	1	1
April 2016 - March 2017	Plots 7 & 8, Horse and Farrier Court Yard, Low Moor	Villages & Hamlets	1	1
April 2016 - March 2017	Honeysuckle Cottage, Kellybark Lane, Great Asby	Villages & Hamlets	1	1
April 2016 - March 2017	Matts Barn, Rigg End, Newbiggin-on-Lune	Villages & Hamlets	1	1
April 2016 - March 2017	Barn at Violet Bank Farm, Bolton	Villages & Hamlets	1	1
April 2016 - March 2017	Land beside 22 Laikin View, Calthwaite	Villages & Hamlets	1	1
April 2016 - March 2017	Old Cornmill, Orton	Villages & Hamlets	1	1
April 2016 - March 2017	Rylukean Barn, Milburn	Villages & Hamlets	1	1
April 2016 - March 2017	Plot 2, West View, Winskill	Villages & Hamlets	1	1

Date	Site Address	New LSCs	Gross Units Created	Net Units Created
April 2016 - March 2017	Midtown Barn, Newby	Villages & Hamlets	1	1
April 2016 - March 2017	Site at Tarn Side Farm, Gamblesby	Villages & Hamlets	1	1
April 2016 - March 2017	Part of field north east of Ivy Cottage, Aiketgate, Armathwaite	Villages & Hamlets	1	1
April 2016 - March 2017	Reigny House Cottage, Newton Reigny	Villages & Hamlets	1	1
April 2016 - March 2017	Land between Crendon and the Hawthornes, Brough Sowerby	Villages & Hamlets	1	1
April 2016 - March 2017	Beckbank Barn, Salkeld Dykes, Great Salkeld	Villages & Hamlets	1	1
April 2016 - March 2017	Land to the west of Church Rise, Great Asby	Villages & Hamlets	1	1
April 2016 - March 2017	Site adj to Knock Hall, Knock	Villages & Hamlets	1	1
April 2016 - March 2017	Mid Green Farm, Milburn	Villages & Hamlets	1	1
April 2016 - March 2017	Land adjacent to October House, High Street, Morland	Villages & Hamlets	1	1
April 2016 - March 2017	Barn adj to Nelson Bar, Kaber	Villages & Hamlets	1	1
April 2016 - March 2017	Church View, Great Asby	Villages & Hamlets	1	1
April 2016 - March 2017	Mill Bank (Annex) and Well Head, Crosby Ravensworth	Villages & Hamlets	1	1
April 2016 - March 2017	Eden Grove, Bolton	Villages & Hamlets	2	2
April 2016 - March 2017	Land adj to Clarkhall Cottage, Garrigill	Villages & Hamlets	2	2
April 2016 - March 2017	Thorn Dykes, Milburn	Villages & Hamlets	2	2
April 2016 - March 2017	Former rail goods shed/yard, Long Marton	Villages & Hamlets	2	2
April 2016 - March 2017	Land at Merry Vale, Long Marton	Villages & Hamlets	2	2
April 2016 - March 2017	Eden Grove, Bolton	Villages & Hamlets	3	3
April 2016 - March 2017	Land adj. Village Hall, Maulds Meaburn	Villages & Hamlets	3	3
April 2016 - March 2017	Barns adj to Mid Town Farm, Brampton, Appleby	Villages & Hamlets	3	3
April 2017 -March 2018	North area of land at Gossip Gate, Alston	Alston	1	1
April 2017 -March 2018	South area of land at Gossip Gate, Alston	Alston	1	1

Date	Site Address	New LSCs	Gross Units Created	Net Units Created
April 2017 -March 2018	Thre Croft, Low Wiend, Appleby	Appleby	1	1
April 2017 -March 2018	Snuff Mill Lane, Stainton	Key Hubs	1	1
April 2017 -March 2018	Barn south west of Slapestones Villa, Stainton	Key Hubs	1	1
April 2017 -March 2018	Swallow Barn, Andrew House, Stainton	Key Hubs	1	1
April 2017 -March 2018	6 Fell House, Main Street, Shap	Key Hubs	1	1
April 2017 -March 2018	Land adj. to Bank House, Stainton	Key Hubs	1	1
April 2017 -March 2018	Land at Pea Foot, Culgaith	Key Hubs	1	1
April 2017 -March 2018	Methodist Chruch, Chapel Lane, Kirkby Thore	Key Hubs	1	1
April 2017 -March 2018	Mill House, Brough	Key Hubs	1	1
April 2017 -March 2018	Land adj. Holme Eden, Langwathby	Key Hubs	1	1
April 2017 -March 2018	Chapel View, Main Street, Shap	Key Hubs	2	1
April 2017 -March 2018	East House, Main Street, Shap	Key Hubs	2	1
April 2017 -March 2018	The Flat, Verdun House, Shap	Key Hubs	2	1
April 2017 -March 2018	Land adjacent to the Laurels, Tebay	Key Hubs	4	4
April 2017 -March 2018	Potlands House, South Road, Kirkby Stephen	Kirkby Stephen	1	1
April 2017 -March 2018	Garage/lock up, Croft Street, Kirkby Stephen	Kirkby Stephen	2	2
April 2017 -March 2018	8 Victoria Road, Penrith	Penrith	1	1
April 2017 -March 2018	Brandelhow Guest House, Portland Place, Penrith	Penrith	1	1
April 2017 -March 2018	Beacon Gardens, Fell Lane, Penrith	Penrith	2	2
April 2017 -March 2018	Three Crowns House, Bluebell Lane, Penrith	Penrith	2	1
April 2017 -March 2018	Acorn Guest House, Scotland Road, Penrith	Penrith	2	2
April 2017 -March 2018	14a Little Dockray, Penrith	Penrith	2	1
April 2017 -March 2018	Old registrars office, Friargate, Penrith	Penrith	4	4
April 2017 -March 2018	Building adj. to Low Mouthlock, Barras	Rural Area	1	1
April 2017 -March 2018	Melbourne House, Thaka Lane, Penrith	Rural Area	1	1

Date	Site Address	New LSCs	Gross Units Created	Net Units Created
April 2017 -March 2018	Todd Hills, Melmerby	Rural Area	1	1
April 2017 -March 2018	Caravan at Croft House, Townhead Lane, Cliburn	Rural Area	1	1
April 2017 -March 2018	Raisgill, Tebay	Rural Area	1	1
April 2017 -March 2018	Agricultural building at Deepghyll, Plumpton	Rural Area	1	1
April 2017 -March 2018	Eamont Croft, Stainton	Rural Area	1	1
April 2017 -March 2018	Saddle House, Renwick	Rural Area	1	1
April 2017 -March 2018	Former Quarryfield, Blencow	Rural Area	1	1
April 2017 -March 2018	Barn west of Rosedene, Motherby	Rural Area	1	1
April 2017 -March 2018	Lingstubbs Farm, Greystoke Road, Penrith	Rural Area	1	1
April 2017 -March 2018	Greystone House, Stainton	Rural Area	1	1
April 2017 -March 2018	Low Street House Barns, Plumpton	Rural Area	1	1
April 2017 -March 2018	Land at Holly Bush, Langdales, Armathwaite	Rural Area	1	1
April 2017 -March 2018	Mount Eden, Beacon Edge, Penrith	Rural Area	1	1
April 2017 -March 2018	Barn in field adjacent to Warcop/Appleby Road	Rural Area	1	1
April 2017 -March 2018	Barn adjacent to Buskrigg, Renwick	Rural Area	1	1
April 2017 -March 2018	Land lying to North East of Lyvennet Bridge, Morland	Rural Area	1	1
April 2017 -March 2018	Hause Farm Barn, Hardendale, Shap	Rural Area	1	1
April 2017 -March 2018	Eden Bank Farm, Bolton	Rural Area	1	1
April 2017 -March 2018	Land near Mill Gate, Great Salkeld	Rural Area	1	1
April 2017 -March 2018	Westhouse Barn, Ghyll Bank Farm, Raisebeck	Rural Area	1	1
April 2017 -March 2018	Wath Barn, Newbiggin-on-Lune	Rural Area	1	1
April 2017 -March 2018	The Cottage, Mill Farm, Blencow	Rural Area	1	1
April 2017 -March 2018	Sweet Well, Robertsland Lane, Gamblesby	Rural Area	1	1
April 2017 -March 2018	Adj to Langton Field, Langton	Rural Area	1	1
April 2017 -March 2018	Carr House, Mallerstang	Rural Area	1	1

Date	Site Address	New LSCs	Gross Units Created	Net Units Created
April 2017 -March 2018	Coupland Beck Barn, Coupland Beck	Rural Area	2	2
April 2017 -March 2018	The Coach House, Little Salkeld	Rural Area	2	1
April 2017 -March 2018	Barns adjacent to Carrock House, Hutton Roof	Rural Area	2	2
April 2017 -March 2018	High Plains Lodge, Alston	Rural Area	2	2
April 2017 -March 2018	Land adj. Five Oaks, Melmerby	Rural Area	3	3
April 2017 -March 2018	Black Leases Farm, Milburn Road, Newbiggin, Temple Sowerby	Villages & Hamlets	1	1
April 2017 -March 2018	Bank House Farm, Renwick	Villages & Hamlets	1	1
April 2017 -March 2018	Linden House, Hilton	Villages & Hamlets	1	1
April 2017 -March 2018	Barn and adjoining Prospect View, Kings Meaburn	Villages & Hamlets	1	1
April 2017 -March 2018	Methodist Church, Glassonby	Villages & Hamlets	1	1
April 2017 -March 2018	Site at Lowther Glen, Eamont Bridge	Villages & Hamlets	1	1
April 2017 -March 2018	Midtown Farm, Great Strickland	Villages & Hamlets	1	1
April 2017 -March 2018	Barn at Townhead farm, Great Salkeld	Villages & Hamlets	1	1
April 2017 -March 2018	Land at Ellonby Road, Skelton	Villages & Hamlets	1	1
April 2017 -March 2018	Barn to south of Braithwaite, Hartley	Villages & Hamlets	1	1
April 2017 -March 2018	New North End, North End, Bolton	Villages & Hamlets	1	1
April 2017 -March 2018	Depot at Fell View, Morland	Villages & Hamlets	1	1
April 2017 -March 2018	Land at Leith Close, Cliburn	Villages & Hamlets	2	2
April 2017 -March 2018	Land at Station Road, Newbiggin, Temple Sowerby	Villages & Hamlets	2	2
April 2017 -March 2018	4 Moorside, Yanwath	Villages & Hamlets	2	1
April 2017 -March 2018	Bankfoot Farm, Newton Reigny	Villages & Hamlets	2	2
April 2017 -March 2018	Site adj. Townhead Farm, Great Salkeld	Villages & Hamlets	2	2
April 2017 -March 2018	Stephenson Croft, Bolton	Villages & Hamlets	2	2
April 2017 -March 2018	Crown Inn, Blencow	Villages & Hamlets	2	2

Date	Site Address	New LSCs	Gross Units Created	Net Units Created
April 2017 -March 2018	Townhead Farm, Great Salkeld	Villages & Hamlets	2	1
April 2017 -March 2018	Land adj. Wayside, Crackenthorpe	Villages & Hamlets	2	2
April 2017 -March 2018	Temple Sowerby House Hotel, Temple Sowerby	Villages & Hamlets	3	3
April 2017 -March 2018	Hall Farm House, Crackenthorpe	Villages & Hamlets	3	3
April 2017 -March 2018	Garages and former joiners shop, Calthwaite	Villages & Hamlets	3	3
April 2017 -March 2018	Land adj. to Bankfoot Farm, Newton Reigny	Villages & Hamlets	4	4
April 2018 -March 2019	33A Chapel Street, Appleby	Appleby	1	1
April 2018 -March 2019	1 Tufton Mews, Boroughgate, Appleby	Appleby	2	1
April 2018 -March 2019	Nursery and Pre-School, Langwathby Hall, Langwathby	Key Hubs	1	1
April 2018 -March 2019	Rectory Coach House, Greystoke	Key Hubs	1	1
April 2018 -March 2019	Elm Garth Cottage, Shap	Key Hubs	1	1
April 2018 -March 2019	Field to rear of Mount Pleasant, Tebay	Key Hubs	1	1
April 2018 -March 2019	Rose Walk, Culgaith	Key Hubs	1	1
April 2018 -March 2019	Langwathby Hall Farm, Langwathby	Key Hubs	1	1
April 2018 -March 2019	Land opp. Methodist Church, Kirkby Thore	Key Hubs	2	2
April 2018 -March 2019	37 South Road, Kirkby Stephen	Kirkby Stephen	1	1
April 2018 -March 2019	1 St Andrews Churchyard, Penrith	Penrith	1	1
April 2018 -March 2019	1 Salkeld Road, Penrith	Penrith	1	1
April 2018 -March 2019	Corner House, 36 Victoria Road, Penrith	Penrith	1	1
April 2018 -March 2019	25 Victoria Road, Penrith	Penrith	1	1
April 2018 -March 2019	Land behind Fellside, Nicholson Lane, Penrith	Penrith	2	2
April 2018 -March 2019	Derwent House, Derwent Close, Penrith	Penrith	3	3
April 2018 -March 2019	2 Rayne Cottages, Gaisgill	Rural Area	1	1
April 2018 -March 2019	Moss Thorn Farm, Pallet Hill	Rural Area	1	1
April 2018 -March 2019	Coach House, Brownber House, Newbiggin-on-Lune	Rural Area	1	1

Date	Site Address	New LSCs	Gross Units Created	Net Units Created
April 2018 -March 2019	Woodside Farm, Brougham	Rural Area	1	1
April 2018 -March 2019	Site at Crowdundle Park Farm House, Culgaith	Rural Area	1	1
April 2018 -March 2019	Land adj. Rose Garth, Milburn Road, Long Marton	Rural Area	1	1
April 2018 -March 2019	Cruck Barn, How Hill, Hutton Roof	Rural Area	1	1
April 2018 -March 2019	White Bracken, Nateby	Rural Area	1	1
April 2018 -March 2019	Barrow Ling, Southwaite	Rural Area	1	1
April 2018 -March 2019	Jerusalem Farm, Colby	Rural Area	1	1
April 2018 -March 2019	Whitby Barn, Kings Meaburn	Rural Area	1	1
April 2018 -March 2019	Town Head Farm, Unthank, Skelton	Rural Area	1	1
April 2018 -March 2019	Barn at Old Park, South Stainmore	Rural Area	1	1
April 2018 -March 2019	Old Station Yard, Kirkby Thore, Penrith	Rural Area	1	1
April 2018 -March 2019	Burwain Hall, Kings Meaburn	Rural Area	1	1
April 2018 -March 2019	Acres, Raisbeck	Rural Area	2	1
April 2018 -March 2019	Barn adj. Rushgill House, Skelton Wood End	Rural Area	2	2
April 2018 -March 2019	Land at Town End, Penruddock	Rural Area	2	2
April 2018 -March 2019	The Stackyard, Roe Hill, Highbridge	Rural Area	2	2
April 2018 -March 2019	Barn at Faugh Head, Ainstable	Rural Area	2	2
April 2018 -March 2019	New House Farm, Orton	Rural Area	3	3
April 2018 -March 2019	Holme House Farm, The Dale, Ainstable	Rural Area	3	3
April 2018 -March 2019	Reigny Cottage, Newton Reigny	Villages & Hamlets	1	1
April 2018 -March 2019	Land adj. Rittson House, Skirsgill Lane, Eamont Bridge	Villages & Hamlets	1	1
April 2018 -March 2019	Beckstone Barn, Nelson House, Kaber	Villages & Hamlets	1	1
April 2018 -March 2019	Land between Hill Top and Myrtle Cottage, Winton	Villages & Hamlets	1	1
April 2018 -March 2019	Land to west of Midtown Farm, Clifton	Villages & Hamlets	1	1
April 2018 -March 2019	Barn to east of Laburnum House, Newbiggin, Brampton	Villages & Hamlets	1	1

Date	Site Address	New LSCs	Gross Units Created	Net Units Created
April 2018 -March 2019	Land adj. Moorside, Crosby Garrett	Villages & Hamlets	1	1
April 2018 -March 2019	Jubilee Cottage, Greengill, Morland	Villages & Hamlets	1	1
April 2018 -March 2019	Plot 6 Joiners Close, Newbiggin, Stainton	Villages & Hamlets	1	1
April 2018 -March 2019	Land adj. Ivy Cottge, Aikegate	Villages & Hamlets	1	1
April 2018 -March 2019	Site adj. Maple Croft, Skelton	Villages & Hamlets	1	1
April 2018 -March 2019	Former Garages, Crooklands View, Clifton	Villages & Hamlets	1	1
April 2018 -March 2019	Gatefoot Farm, Garrigill	Villages & Hamlets	1	1
April 2018 -March 2019	Old Town House, Old Town	Villages & Hamlets	2	2
April 2018 -March 2019	Land between Fern Bank and East View, Reagill	Villages & Hamlets	2	2
April 2018 -March 2019	Town End Farm, Hackthorpe	Villages & Hamlets	2	2
April 2018 -March 2019	Biggins, Main Street, Newbiggin-on-Lune	Villages & Hamlets	2	2
April 2018 -March 2019	Heggerscale House, Kaber	Villages & Hamlets	2	2
April 2018 -March 2019	Barns west of Warcop House, Warcop	Villages & Hamlets	2	2
April 2018 -March 2019	Barn adj. Virginia House, Kings Meaburn	Villages & Hamlets	2	2
April 2018 -March 2019	Land South of Coach House, Morland	Villages & Hamlets	2	2
April 2018 -March 2019	Barn adj. The Counting House, Temple Sowerby	Villages & Hamlets	2	2
April 2018 -March 2019	Little Blencow Farm, Blencow	Villages & Hamlets	3	3
April 2018 -March 2019	Hunter Hall Farm, Great Salkeld	Villages & Hamlets	3	2
April 2019 - March 2020	Laburnum Cottage, Kates Lane, Alston	Alston	1	1
April 2019 - March 2020	Salvin School Hall, The Butts, Alston	Alston	2	2
April 2019 - March 2020	The Bungalow, Doomgate, Appleby	Appleby	1	1
April 2019 - March 2020	Building Plot, Doomgate, Appleby	Appleby	1	1
April 2019 - March 2020	Beechcroft 17 Bongate, Appleby	Appleby	2	2
April 2019 - March 2020	19 Boroughgate, Appleby	Appleby	5	4
April 2019 - March 2020	Land adj. Ivy House, Culgaith	Key Hubs	1	1

Date	Site Address	New LSCs	Gross Units Created	Net Units Created
April 2019 - March 2020	Town Foot Farm, Lazonby	Key Hubs	1	1
April 2019 - March 2020	Atherstone, Salkeld Road, Langwathby	Key Hubs	1	1
April 2019 - March 2020	Land adj. Meg Bank, Stainton	Key Hubs	1	1
April 2019 - March 2020	Silflay, Tebay	Key Hubs	1	1
April 2019 - March 2020	2 Primrose Court, Orton Road, Tebay	Key Hubs	1	1
April 2019 - March 2020	1 Howard Park, Greystoke	Key Hubs	2	1
April 2019 - March 2020	Armathwaite Place, Armathwaite	Key Hubs	2	1
April 2019 - March 2020	The Gospel Hall, Mellbecks, Kirkby Stephen	Kirkby Stephen	1	1
April 2019 - March 2020	30 Market Street, Kirkby Stephen	Kirkby Stephen	3	3
April 2019 - March 2020	19 King Street, Penrith	Penrith	1	1
April 2019 - March 2020	45 Folly Lane, Penrith	Penrith	1	1
April 2019 - March 2020	The Arches, 1 Victoria Road, Penrith	Penrith	1	1
April 2019 - March 2020	Penrith Railway Station, Ullswater Road, Penrith	Penrith	3	3
April 2019 - March 2020	1-2 Little Dockray, Penrith	Penrith	4	4
April 2019 - March 2020	Wigton Road Barn, Hutton in the Forest, Penrith	Rural Area	1	1
April 2019 - March 2020	The Alpaca Centre, Snuff Mill Lane, Stainton	Rural Area	1	1
April 2019 - March 2020	Barn North of Town End, Penruddock	Rural Area	1	1
April 2019 - March 2020	Low Borrowbridge Farm, Tebay	Rural Area	1	1
April 2019 - March 2020	Land off Town Head Lane, Ravenstonedale	Rural Area	1	1
April 2019 - March 2020	Mouthlock Centre, Barras	Rural Area	1	1
April 2019 - March 2020	Cockabundee Cottage, High Loaning Head, Garrigill	Rural Area	1	1
April 2019 - March 2020	Barn adj. to Saddle House, Busk, Renwick	Rural Area	1	1
April 2019 - March 2020	Barns at Abbott Lodge Farm, Askham	Rural Area	1	1
April 2019 - March 2020	Crooks Beck, Ravenstonedale	Rural Area	1	1
April 2019 - March 2020	Land adj. B6412, Culgaith	Rural Area	1	1

Date	Site Address	New LSCs	Gross Units Created	Net Units Created
April 2019 - March 2020	Dutch Barn, High Field Farm, Tirril	Rural Area	1	1
April 2019 - March 2020	Eden Field, Armathwaite	Rural Area	1	1
April 2019 - March 2020	Barn on Thorny Lane, Newbiggin-on-Lune	Rural Area	1	1
April 2019 - March 2020	3 Barrow Mill Cottages, Southwaite	Rural Area	1	1
April 2019 - March 2020	Barns at High Field Farm, Tirril	Rural Area	3	3
April 2019 - March 2020	Barn at High Galligill, Nenthead	Rural Area	3	3
April 2019 - March 2020	Barns at High Field Farm, Tirril	Rural Area	4	4
April 2019 - March 2020	Clifton Hall Farm, Clifton	Villages & Hamlets	1	1
April 2019 - March 2020	Site adj. Copper Hall, Croglin	Villages & Hamlets	1	1
April 2019 - March 2020	Broomfield, Knock	Villages & Hamlets	1	1
April 2019 - March 2020	Barn adj. Johnstone Farm, Johnby	Villages & Hamlets	1	1
April 2019 - March 2020	Land at the Old Stackyard, Clifton Dykes	Villages & Hamlets	1	1
April 2019 - March 2020	Pear Tree House, Kirkland Road, Skirwith	Villages & Hamlets	1	1
April 2019 - March 2020	Greta Cottage, Cliburn	Villages & Hamlets	1	1
April 2019 - March 2020	Cross House Barn, Newby	Villages & Hamlets	1	1
April 2019 - March 2020	Town Head Farm, Kirkland Road, Skirwith	Villages & Hamlets	1	1
April 2019 - March 2020	Churnside, Melmerby	Villages & Hamlets	2	2
April 2019 - March 2020	The Manor House, Winton	Villages & Hamlets	2	1
April 2019 - March 2020	Hill House, Winton	Villages & Hamlets	2	1
April 2019 - March 2020	Hunter Hall Farm, Great Salkeld	Villages & Hamlets	2	2
April 2019 - March 2020	Site adj. to Red Brows, Temple Sowerby	Villages & Hamlets	3	3
April 2019 - March 2020	Land Northeast of Nutwood Cottage, Newbiggin, Heads Nook	Villages & Hamlets	3	3
April 2019 - March 2020	Land adj. Blencathra Barn, Newton Reigny	Villages & Hamlets	3	3
April 2020 - March 2021	Ground Floor, Front Street, Alston	Alston	1	1

Date	Site Address	New LSCs	Gross Units Created	Net Units Created
April 2020 - March 2021	10 Front Street, Alston	Alston	1	1
April 2020 - March 2021	Former HSBC, Market Place, Alston	Alston	1	1
April 2020 - March 2021	Studio House, Market Place, Alston	Alston	1	1
April 2020 - March 2021	The Stables Courtyard, Appleby Castle, Boroughgate, Appleby	Appleby	3	3
April 2020 - March 2021	Land adjacent to Meadowside, Langwathby, Penrith	Key Hubs	3	3
April 2020 - March 2021	35 Market Square, Kirkby Stephen	Kirkby Stephen	2	1
April 2020 - March 2021	Former care home, Beacon Edge, Penrith	Penrith	1	1
April 2020 - March 2021	14 Devonshire Street, Penrith	Penrith	2	2
April 2020 - March 2021	1 Netherend Road, Penrith	Penrith	2	1
April 2020 - March 2021	Barn west of Intack House, Ivegill, Carlisle	Rural Area	1	1
April 2020 - March 2021	Land adjacent to East View, Tirril, Penrith	Rural Area	1	0
April 2020 - March 2021	The Chalet, High Head Castle Farm, Ivegill	Rural Area	1	1
April 2020 - March 2021	Duck Pond Barn, Sowerby Row, Carlisle	Rural Area	1	1
April 2020 - March 2021	Glebelands, Knock, Appleby	Rural Area	1	1
April 2020 - March 2021	Faugh Head Pool, Ainstable, Carlisle	Rural Area	1	1
April 2020 - March 2021	Land adjacent to Fernbank, Great Strickland, Penrith	Rural Area	1	1
April 2020 - March 2021	Sceugh Dyke House, Calthwaite, Penrith	Rural Area	1	1
April 2020 - March 2021	Eden Vale, Warcop, Appleby-in-Westmorland	Rural Area	1	1
April 2020 - March 2021	1 Oakbank, Oakbank Farmhouse, Barras, Kirkby Stephen	Rural Area	1	1
April 2020 - March 2021	Clear View Farm Lodge, Greystoke Gill, Greystoke	Rural Area	1	1
April 2020 - March 2021	Scalehouse Farm, Scalehouses, Renwick, Penrith	Rural Area	1	1
April 2020 - March 2021	Staingills Farm, Culgaith, Penrith	Rural Area	1	1
April 2020 - March 2021	High House, Hard Edge, Nenthead, Alston	Rural Area	1	1
April 2020 - March 2021	Cote House Barn, Bleatarn, Appleby-in-Westmorland	Rural Area	1	1

Date	Site Address	New LSCs	Gross Units Created	Net Units Created
April 2020 - March 2021	Former Thompsons Board Mill, Little Salkeld	Rural Area	1	1
April 2020 - March 2021	Barn at Celleron South Farm, near Tirril	Rural Area	1	1
April 2020 - March 2021	Oddendale Cottage, Shap	Rural Area	1	1
April 2020 - March 2021	Bartons Farm, Thomas Close, Calthwaite, Penrith	Rural Area	1	1
April 2020 - March 2021	Croft Ends Farm, Croft Ends, Appleby	Rural Area	1	1
April 2020 - March 2021	Mulberry House, Southwaite, Green Mill, Eamont Bridge, Penrith	Rural Area	1	0
April 2020 - March 2021	Garden House/Courtyard Cottage, Staffield House, Staffield, Penrith	Rural Area	2	1
April 2020 - March 2021	High Field, Tirril, Penrith	Rural Area	2	2
April 2020 - March 2021	Land adjacent to Beck Mill, Langwathby	Rural Area	3	3
April 2020 - March 2021	Rookby Scarth, Winton	Rural Area	4	4
April 2020 - March 2021	The Barn, Midland House, Renwick, Penrith	Villages & Hamlets	1	1
April 2020 - March 2021	Church House, Skelton, Penrith	Villages & Hamlets	1	1
April 2020 - March 2021	Land west of Bridge End Cottage, Croglin, Carlisle	Villages & Hamlets	1	1
April 2020 - March 2021	Land opposite Townend, Laithes, Penrith	Villages & Hamlets	1	1
April 2020 - March 2021	High Mill Joiner's Workshop, Skirsgill Lane, Eamont Bridge, Penrith	Villages & Hamlets	1	1
April 2020 - March 2021	Barns adjacent to Midtown Farm, Brampton, Appleby-in-Westmorland	Villages & Hamlets	1	1
April 2020 - March 2021	Land adjacent to Sowerby Lodge, Brough Sowerby, Kirkby Stephen	Villages & Hamlets	1	1
April 2020 - March 2021	2 The Grotto, Yanwath, Penrith	Villages & Hamlets	1	1
April 2020 - March 2021	Barn adjacent to Chellow Cottage, Colby, Appleby-in-Westmorland	Villages & Hamlets	1	1

Date	Site Address	New LSCs	Gross Units Created	Net Units Created
April 2020 - March 2021	Rose Cottage, Blencarn, Penrith	Villages & Hamlets	1	1
April 2020 - March 2021	Denmark Hall, Soulby, Kirkby Stephen	Villages & Hamlets	1	1
April 2020 - March 2021	Bolton Memorial Hall, Chapel Street, Bolton, Appleby-in-Westmorland	Villages & Hamlets	1	1
April 2020 - March 2021	Land adjacent to Denby, Great Salkeld, Penrith	Villages & Hamlets	1	1
April 2020 - March 2021	Car Park at Lowther Castle Inn, Hackthorpe, Penrith	Villages & Hamlets	1	1
April 2020 - March 2021	Land at rear of Meadow View Lodges, Westwood Farm, Brough, Sowerby, Kirkby Stephen	Villages & Hamlets	1	1
April 2020 - March 2021	Colby House, Berrier Road, Greystoke, Penrith	Villages & Hamlets	1	1
April 2020 - March 2021	Land at the rear of Cross House, Newby, Penrith	Villages & Hamlets	1	1
April 2020 - March 2021	Laurel Bank, Motherby, Penrith	Villages & Hamlets	1	1
April 2020 - March 2021	The Watermill, Little Salkeld, Penrith	Villages & Hamlets	1	1
April 2020 - March 2021	Brookfield House, Warcop, Appleby-in Westmorland	Villages & Hamlets	2	1
April 2020 - March 2021	Land west of Barnabas Church, Great Strickland	Villages & Hamlets	2	2
April 2020 - March 2021	Site adjacent to Meadow Close, Ousby, Penrith	Villages & Hamlets	3	3
April 2020 - March 2021	Eden Grove, Bolton, Appleby-in-Westmorland	Villages & Hamlets	10	1
April 2021 - March 2022	Raise Park, Brampton Road, Alston	Alston	1	1
April 2021 - March 2022	Grapes Inn, The Sands, Appleby-in-Westmorland	Appleby	1	0
April 2021 - March 2022	Old School Yard, Tebay, Penrith	Key Hubs	1	1
April 2021 - March 2022	Swanson House, Main Street, Brough, Kirkby Stephen	Key Hubs	1	1
April 2021 - March 2022	School House, Store and Premises, Culgaith Road, Langwathby	Key Hubs	1	1
April 2021 - March 2022	Barn at Merridene, Station Road, Shap	Key Hubs	1	1
April 2021 - March 2022	Land Southwest of Bank Top House, Lazonby	Key Hubs	2	2
April 2021 - March 2022	Armathwaite Manor, Armathwaite	Key Hubs	3	2

Date	Site Address	New LSCs	Gross Units Created	Net Units Created
April 2021 - March 2022	Glendale Guest House, 4 Portland Place, Penrith	Penrith	1	1
April 2021 - March 2022	14 Castlegate, Penrith	Penrith	1	1
April 2021 - March 2022	Land at Gloucester Yard, Penrith	Penrith	1	1
April 2021 - March 2022	Land at field 5070 Inglewood Road, Stoneybeck, Penrith	Rural Area	1	1
April 2021 - March 2022	Ormside Lodge, Ormside, Appleby-in-Westmorland	Rural Area	1	1
April 2021 - March 2022	Old Station Yard, Kirkby Thore, Penrith	Rural Area	1	1
April 2021 - March 2022	Leases, Waitby, Kirkby Stephen	Rural Area	1	1
April 2021 - March 2022	Low Barn, Flakebridge, Appleby-in-Westmorland	Rural Area	1	0
April 2021 - March 2022	Limes Country Guest House, Redhills Lane, Penrith	Rural Area	1	1
April 2021 - March 2022	Land at Ainstable	Rural Area	1	1
April 2021 - March 2022	Rake Head, Nateby	Rural Area	1	1
April 2021 - March 2022	Land adjacent to Watson's Farm, Greystoke Gill, Greystoke	Rural Area	1	1
April 2021 - March 2022	Hartley Castle Barn, Hartley	Rural Area	1	1
April 2021 - March 2022	Stonefold Cottages, Robin's Nest/Swallow Cottage, Newbiggin	Rural Area	1	1
April 2021 - March 2022	Hale Grange, Kirkby Thore, Penrith	Rural Area	1	1
April 2021 - March 2022	Clear View Farm, Greystoke	Rural Area	1	1
April 2021 - March 2022	Barn northeast of Luham Farm, Edenhall, Penrith	Rural Area	1	1
April 2021 - March 2022	Land at Old Town, High Hesket, Carlisle	Rural Area	1	1
April 2021 - March 2022	Light Trees Barn, North Stainmore, Kirkby Stephen	Rural Area	1	1
April 2021 - March 2022	How Hill, Hutton Roof, Penrith	Rural Area	1	1
April 2021 - March 2022	Barn south of Eamont Bridge, Eamont Bridge, Penrith	Rural Area	1	1
April 2021 - March 2022	The Old Rectory, Dufton, Appleby-in-Westmorland	Rural Area	1	1
April 2021 - March 2022	Land adjacent to Comrie Lea, Temple Sowerby, Penrith	Rural Area	1	1

Date	Site Address	New LSCs	Gross Units Created	Net Units Created
April 2021 - March 2022	Cote Syke, Dufton	Rural Area	1	1
April 2021 - March 2022	Barn south of Low Scales, Greenholme, Penrith	Rural Area	1	1
April 2021 - March 2022	Hause Farm, Hardendale, Shap	Rural Area	1	1
April 2021 - March 2022	Linden Farm House, Langwathby	Rural Area	1	1
April 2021 - March 2022	Detached barn, Blue Grass, North Staimore, Kirkby Stephen	Rural Area	1	1
April 2021 - March 2022	The Barn, Birkthwaite Mews, Wreay, Carlisle	Rural Area	1	1
April 2021 - March 2022	Land to the Northwest of Calthwaite, Sceugh Dykes, Calthwaite	Rural Area	1	1
April 2021 - March 2022	Maidenhill Farm, Maidenhill, Salkeld Road, Penrith	Rural Area	1	1
April 2021 - March 2022	High Park House, Brough, Kirkby Stephen	Rural Area	2	2
April 2021 - March 2022	Former Thompsons Board Mill, Little Salkeld	Rural Area	3	2
April 2021 - March 2022	Land south of Beacon View, Little Salkeld, Penrith	Villages & Hamlets	1	1
April 2021 - March 2022	Lowther Castle Inn, Hackthorpe	Villages & Hamlets	1	1
April 2021 - March 2022	Dufton House, Great Salkeld	Villages & Hamlets	1	1
April 2021 - March 2022	Town End Farm, Glassonby, Penrith	Villages & Hamlets	1	1
April 2021 - March 2022	Depot at Fell View, Morland, Penrith	Villages & Hamlets	1	1
April 2021 - March 2022	Building South of Croft Cottages, Newbiggin	Villages & Hamlets	1	1
April 2021 - March 2022	Building West of the Old Post Office, Newbiggin	Villages & Hamlets	1	1
April 2021 - March 2022	Greystone House, Melmerby, Penrith	Villages & Hamlets	1	1
April 2021 - March 2022	5 The Stack Yard, Crackenthorpe	Villages & Hamlets	1	1
April 2021 - March 2022	Plot 4, land between Joiners Close and Park View, Catterlen, Penrith	Villages & Hamlets	1	1
April 2021 - March 2022	Town End, Penruddock, Penrith	Villages & Hamlets	1	1
April 2021 - March 2022	Land between Gaythorn and West View, Cliburn	Villages & Hamlets	1	1

Date	Site Address	New LSCs	Gross Units Created	Net Units Created
April 2021 - March 2022	Plot 5 land between Joiners Close and Park View, Catterlen	Villages & Hamlets	1	1
April 2021 - March 2022	South East of Johnstone Farm, Johnby, Penrith	Villages & Hamlets	1	1
April 2021 - March 2022	Brocklebank, Hackthorpe	Villages & Hamlets	1	1
April 2021 - March 2022	Land east of Brackenber, Brackenber, Appleby-in-Westmorland	Villages & Hamlets	1	1
April 2021 - March 2022	Barn at Town End Farm, Hackthorpe	Villages & Hamlets	2	2
April 2021 - March 2022	Hackthorpe House, Hackthorpe	Villages & Hamlets	3	3
April 2021 - March 2022	Land at Newby Head Farm, Newby	Villages & Hamlets	3	3
April 2021 - March 2022	Land between Melrose Cottage and Greta Cottage. Land between Gaythorn and West View, Cliburn, Penrith	Villages & Hamlets	4	4

Table 20 – Windfall completions

Date	Site Address	New LSCs	Settlement	Gross Units Created	Net Units Created
April 2014 - March 2015	Riverside Barn, The Old Brewery, Brampton Road, Alston	Alston	Alston	1	1
April 2014 - March 2015	Ivy Cottage, Culgaith	Key Hub	Culgaith	1	1
April 2014 - March 2015	Castle Gardens, Greystoke	Key Hub	Greystoke	1	1
April 2014 - March 2015	Castle Gardens, Greystoke	Key Hub	Greystoke	1	1
April 2014 - March 2015	Castle Gardens, Greystoke	Key Hub	Greystoke	1	1
April 2014 - March 2015	Mr Chips, Main Street, Kirkby Thore	Key Hub	Kirkby Thore	1	1
April 2014 - March 2015	Bankfoot View, Nenthead	Key Hub	Nenthead	1	0
April 2014 - March 2015	Bankfoot View, Nenthead	Key Hub	Nenthead	1	1
April 2014 - March 2015	Bankfoot View, Nenthead	Key Hub	Nenthead	1	1
April 2014 - March 2015	Building adj Rose Bank, Shap	Key Hub	Shap	1	1
April 2014 - March 2015	The Arke, Old Tebay	Key Hub	Tebay	1	1
April 2014 - March 2015	Primrose Lodge, Tebay	Key Hub	Tebay	1	1
April 2014 - March 2015	Land adj Church Rise, Tebay, Penrith	Key Hub	Tebay	1	1
April 2014 - March 2015	Site adj to 36 Victoria Square, Kirkby Stephen	Kirkby Stephen	Kirkby Stephen	1	1
April 2014 - March 2015	Former Builders Yard, Kirkby Stephen	Kirkby Stephen	Kirkby Stephen	1	1
April 2014 - March 2015	Former Builders Yard, Kirkby Stephen	Kirkby Stephen	Kirkby Stephen	1	1
April 2014 - March 2015	Former Builders Yard, Kirkby Stephen	Kirkby Stephen	Kirkby Stephen	1	1
April 2014 - March 2015	Former Builders Yard, Faraday Road, Kirkby Stephen	Kirkby Stephen	Kirkby Stephen	1	1
April 2014 - March 2015	Skywalk House, Kirkby Stephen	Kirkby Stephen	Kirkby Stephen	1	1
April 2014 - March 2015	Former Builders Yard, Faraday Road	Kirkby Stephen	Kirkby Stephen	1	1

Date	Site Address	New LSCs	Settlement	Gross Units Created	Net Units Created
April 2014 - March 2015	Barn adj Lonsdale Villa, Arthur Street, Penrith	Penrith	Penrith	1	1
April 2014 - March 2015	57 Stricklandgate, Penrith	Penrith	Penrith	1	1
April 2014 - March 2015	57 Stricklandgate, Penrith	Penrith	Penrith	1	1
April 2014 - March 2015	East End of Folly Lane, Penrith	Penrith	Penrith	1	1
April 2014 - March 2015	Garage Site, Raiselands Croft	Penrith	Penrith	1	1
April 2014 - March 2015	Garage Site, Raiselands Croft	Penrith	Penrith	1	1
April 2014 - March 2015	Garage Site, Raiselands Croft	Penrith	Penrith	1	1
April 2014 - March 2015	Garage Site, Raiselands Croft	Penrith	Penrith	1	1
April 2014 - March 2015	Garage Site, Raiselands Croft	Penrith	Penrith	1	1
April 2014 - March 2015	10 Little Dockray, Penrith	Penrith	Penrith	1	1
April 2014 - March 2015	10 Little Dockray, Penrith	Penrith	Penrith	1	1
April 2014 - March 2015	38 Victoria Road, Penrith	Penrith	Penrith	1	1
April 2014 - March 2015	38 Victoria Road, Penrith	Penrith	Penrith	1	1
April 2014 - March 2015	38 Victoria Road, Penrith	Penrith	Penrith	1	1
April 2014 - March 2015	Dodds Barn, Winderwath, Temple Sowerby	Rural Area	Rural Area	1	1
April 2014 - March 2015	Land at Aiketgate, Low Hesket	Rural Area	Rural Area	1	1
April 2014 - March 2015	Lansmere, Newby	Rural Area	Rural Area	1	1
April 2014 - March 2015	Land off Doby Lane, Sandford	Rural Area	Rural Area	1	1
April 2014 - March 2015	Blands Farm, Great Strickland	Rural Area	Rural Area	1	1

Date	Site Address	New LSCs	Settlement	Gross Units Created	Net Units Created
April 2014 - March 2015	Lune Valley Pheasantries, Lady Ing Lane, Winton	Rural Area	Rural Area	1	1
April 2014 - March 2015	East Brownrigg Farm, Plumpton	Rural Area	Rural Area	0	0
April 2014 - March 2015	The Stable Flat, Beckfoot Hall, Winton Road, Kirkby Stephen	Rural Area	Rural Area	1	1
April 2014 - March 2015	Davygill Farm, Croglin	Rural Area	Rural Area	1	1
April 2014 - March 2015	Part Field 8222, Ainstable	Villages & Hamlets	Ainstable	1	1
April 2014 - March 2015	New Crown Inn, Ainstable	Villages & Hamlets	Ainstable	1	1
April 2014 - March 2015	New Crown Inn, Ainstable	Villages & Hamlets	Ainstable	1	1
April 2014 - March 2015	Crackenthorpe	Villages & Hamlets	Crackenthorpe	1	1
April 2014 - March 2015	Crackenthorpe	Villages & Hamlets	Crackenthorpe	1	1
April 2014 - March 2015	Gatehead Cottage, Garrigill	Villages & Hamlets	Garrigill	1	1
April 2014 - March 2015	Barn at SE end of Hackthorpe.	Villages & Hamlets	Hackthorpe	1	1
April 2014 - March 2015	Murton Hall, Murton	Villages & Hamlets	Murton	1	1
April 2014 - March 2015	Land adj Chesnut Garth, Orton	Villages & Hamlets	Orton	1	1
April 2014 - March 2015	Land adj Chesnut Garth, Orton	Villages & Hamlets	Orton	1	1
April 2014 - March 2015	The Shire, Ousby	Villages & Hamlets	Ousby	1	1
April 2014 - March 2015	Barn adj Thwaite Cottage, Tirril	Villages & Hamlets	Sockbridge & Tirril	1	1
April 2014 - March 2015	Disused Agricultural Buildings, Row End, Warcop	Villages & Hamlets	Warcop	1	1
April 2014 - March 2015	Warcop House, Warcop	Villages & Hamlets	Warcop	2	1
April 2014 - March 2015	The Reading Room, Warcop	Villages & Hamlets	Warcop	1	1

Date	Site Address	New LSCs	Settlement	Gross Units Created	Net Units Created
April 2014 - March 2015	Barn at Row End Farm, Warcop	Villages & Hamlets	Warcop	1	1
April 2014 - March 2015	Robin Hood View, Winskill	Villages & Hamlets	Winskill	1	1
April 2014 - March 2015	Ewbank Farm, Winton	Villages & Hamlets	Winton	1	1
April 2015 - March 2016	Old Garages, Kings Arms Lane, Alston	Alston	Alston	1	1
April 2015 - March 2016	7 Bridge Street, Appleby	Appleby	Appleby	1	1
April 2015 - March 2016	7 Bridge Street, Appleby	Appleby	Appleby	1	1
April 2015 - March 2016	Jenny Wren's, Appleby	Appleby	Appleby	1	1
April 2015 - March 2016	Oddfellows Hall, Brough	Key Hub	Brough & Church Brough	1	1
April 2015 - March 2016	Land adj Harolds Way, Culgaith	Key Hub	Culgaith	1	1
April 2015 - March 2016	Westmorland House, Jackson Lane, Shap	Key Hub	Shap	1	1
April 2015 - March 2016	Westmorland House, Jackson Lane, Shap	Key Hub	Shap	1	0
April 2015 - March 2016	Westmorland House, Jackson Lane, Shap	Key Hub	Shap	1	0
April 2015 - March 2016	Land adjoining Church Rise, Tebay	Key Hub	Tebay	1	1
April 2015 - March 2016	Land adjoining Church Rise, Tebay	Key Hub	Tebay	1	1
April 2015 - March 2016	Mount Pleasant, Tebay	Key Hub	Tebay	1	1
April 2015 - March 2016	Barn at the rear of The Friarage, Friargate, Penrith	Penrith	Penrith	1	1
April 2015 - March 2016	12a Little Dockray, Penrith	Penrith	Penrith	1	1
April 2015 - March 2016	12a Little Dockray, Penrith	Penrith	Penrith	1	1
April 2015 - March 2016	12a Little Dockray, Penrith	Penrith	Penrith	1	1
April 2015 - March 2016	The Surgery, St Andrews View, Penrith	Penrith	Penrith	1	1
April 2015 - March 2016	East End of Folly Lane, Penrith	Penrith	Penrith	1	1

Date	Site Address	New LSCs	Settlement	Gross Units Created	Net Units Created
April 2015 - March 2016	Pategill Stores, Lonsdale Court, Pategill, Penrith	Penrith	Penrith	1	0
April 2015 - March 2016	Pategill Stores, Lonsdale Court, Pategill, Penrith	Penrith	Penrith	1	1
April 2015 - March 2016	Pategill Stores, Lonsdale Court, Pategill, Penrith	Penrith	Penrith	1	1
April 2015 - March 2016	Pategill Stores, Lonsdale Court, Pategill, Penrith	Penrith	Penrith	1	1
April 2015 - March 2016	Broadoak, Ivegill	Rural Area	Rural Area	1	1
April 2015 - March 2016	Bretherdale Hall, Greenholme	Rural Area	Rural Area	1	1
April 2015 - March 2016	Land adj to Low Plains Farm, Calthwaite	Rural Area	Rural Area	1	0
April 2015 - March 2016	Stonebarn Cottage, Low Galligill Farm, Nenthead	Rural Area	Rural Area	1	1
April 2015 - March 2016	Hoghouse Hill Road, Newbiggin (Stainton)	Rural Area	Rural Area	1	1
April 2015 - March 2016	Dalefoot Farm, Mallerstang	Rural Area	Rural Area	1	1
April 2015 - March 2016	Old Church Hall Cottage, Bolton	Villages & Hamlets	Bolton	1	1
April 2015 - March 2016	Stephensons Croft, Bolton	Villages & Hamlets	Bolton	1	1
April 2015 - March 2016	Moorside, Crosby Garrett	Villages & Hamlets	Crosby Garrett	1	1
April 2015 - March 2016	Great Kettle Barn, Great Asby	Villages & Hamlets	Great Asby	1	1
April 2015 - March 2016	Town Head, Long Marton	Villages & Hamlets	Long Marton	1	1
April 2015 - March 2016	Town Head, Long Marton	Villages & Hamlets	Long Marton	1	1
April 2015 - March 2016	Town Head, Milburn	Villages & Hamlets	Milburn	1	1
April 2015 - March 2016	Hill Top, Morland	Villages & Hamlets	Morland	1	1
April 2015 - March 2016	Land adj to Chestnut Garth, Orton	Villages & Hamlets	Orton	1	1

Date	Site Address	New LSCs	Settlement	Gross Units Created	Net Units Created
April 2015 - March 2016	Land adj Chesnut Garth, Orton	Villages & Hamlets	Orton	1	1
April 2015 - March 2016	The Church Hall, Vicarage Hall, Temple Sowerby	Villages & Hamlets	Temple Sowerby	1	1
April 2015 - March 2016	Warcop Village Hall, Warcop	Villages & Hamlets	Warcop	1	1
April 2015 - March 2016	Warcop Village Hall, Warcop	Villages & Hamlets	Warcop	1	1
April 2015 - March 2016	Warcop Village Hall, Warcop	Villages & Hamlets	Warcop	1	1
April 2015 - March 2016	Robin Hood View, Winskill	Villages & Hamlets	Winskill	1	1
April 2015 - March 2016	Robin Hood View, Winskill	Villages & Hamlets	Winskill	1	1
April 2015 - March 2016	Stoney Byre, Winskill	Villages & Hamlets	Winskill	1	1
April 2015 - March 2016	Land at Hazel Bank Gardens, Yanwath	Villages & Hamlets	Yanwath	1	1
April 2016 - March 2017	Old Garages, Kings Arms Lane, Alston	Alston	Alston	1	1
April 2016 - March 2017	School Terrace/Kings Arms Lane, Alston	Alston	Alston	1	1
April 2016 - March 2017	Former Joiners Shop, Swan Avenue, Brough	Key Hub	Brough & Church Brough	1	1
April 2016 - March 2017	Land to the rear of the George Hotel, Brough, Kirkby Stephen	Key Hub	Brough & Church Brough	1	1
April 2016 - March 2017	Scarrows Lane, Lazonby, Penrith	Key Hub	Lazonby	1	1
April 2016 - March 2017	1 Dene View, Nenthead	Key Hub	Nenthead	1	1
April 2016 - March 2017	Site by River Nent, Nenthead	Key Hub	Nenthead	1	1
April 2016 - March 2017	Site adj to Inglenook, Stainton	Key Hub	Stainton	1	1
April 2016 - March 2017	Site adj to Inglenook, Stainton	Key Hub	Stainton	1	1
April 2016 - March 2017	Site adj to Inglenook, Stainton	Key Hub	Stainton	1	1
April 2016 - March 2017	Faraday Road, Kirkby Stephen	Kirkby Stephen	Kirkby Stephen	1	1
April 2016 - March 2017	Faraday Road, Kirkby Stephen	Kirkby Stephen	Kirkby Stephen	1	1

Date	Site Address	New LSCs	Settlement	Gross Units Created	Net Units Created
April 2016 - March 2017	Kitchen Gardens, Beacon Edge, Penrith	Penrith	Penrith	1	1
April 2016 - March 2017	14a Victoria Road, Penrith	Penrith	Penrith	1	1
April 2016 - March 2017	34 Arthur Street, Penrith	Penrith	Penrith	2	1
April 2016 - March 2017	Flat above the garage, Melbourne House, Thaka Lane, Penrith	Penrith	Penrith	1	1
April 2016 - March 2017	Barco Lodge, Folly Lane, Penrith	Penrith	Penrith	1	1
April 2016 - March 2017	Barco Lodge, Folly Lane, Penrith	Penrith	Penrith	1	1
April 2016 - March 2017	Barco Lodge, Folly Lane, Penrith	Penrith	Penrith	1	1
April 2016 - March 2017	Coat Syke Barn, Street Farm, Bolton	Rural Area	Rural Area	1	1
April 2016 - March 2017	Land adj to West Leigh, Warcop	Rural Area	Rural Area	1	1
April 2016 - March 2017	Garth Cottage, Calthwaite	Rural Area	Rural Area	1	1
April 2016 - March 2017	Land at Sykeside, Soulby	Rural Area	Rural Area	1	1
April 2016 - March 2017	Rear of Bell Mount Farm, Mile Lane, Penrith	Rural Area	Rural Area	1	1
April 2016 - March 2017	Highfield, Blencarn	Villages & Hamlets	Blencarn	1	1
April 2016 - March 2017	Stephensons Croft, Bolton	Villages & Hamlets	Bolton	1	1
April 2016 - March 2017	Site adjacent to Wayside, Bolton	Villages & Hamlets	Bolton	1	1
April 2016 - March 2017	Tommys Barn, Brampton	Villages & Hamlets	Brampton	1	1
April 2016 - March 2017	Nether Hoff Farm, Colby	Villages & Hamlets	Colby	1	1
April 2016 - March 2017	Honeysuckle Cottage, Great Asby	Villages & Hamlets	Great Asby	1	1
April 2016 - March 2017	Land at Town Head, Great Asby	Villages & Hamlets	Great Asby	1	1
April 2016 - March 2017	Oak Tops Barn, Great Asby	Villages & Hamlets	Great Asby	1	1
April 2016 - March 2017	Sundene, Great Strickland	Villages & Hamlets	Great Strickland	1	1
April 2016 - March 2017	Town Head, Long Marton	Villages & Hamlets	Long Marton	1	1

Date	Site Address	New LSCs	Settlement	Gross Units Created	Net Units Created
April 2016 - March 2017	Damson Bank, Morland	Villages & Hamlets	Morland	1	1
April 2016 - March 2017	Damson Bank, Morland	Villages & Hamlets	Morland	1	1
April 2016 - March 2017	Damson Bank, Morland	Villages & Hamlets	Morland	1	1
April 2016 - March 2017	Town Head, Morland	Villages & Hamlets	Morland	1	1
April 2016 - March 2017	Town Head Farm, Water Street, Morland	Villages & Hamlets	Morland	1	1
April 2016 - March 2017	The Garth, Nateby	Villages & Hamlets	Nateby	1	1
April 2016 - March 2017	The Garth, Nateby	Villages & Hamlets	Nateby	1	1
April 2016 - March 2017	Site adjacent to Broad Ing Syke, Nateby, Kirkby Stephen	Villages & Hamlets	Nateby	1	1
April 2016 - March 2017	Site adjacent to Broad Ing Syke, Nateby, Kirkby Stephen	Villages & Hamlets	Nateby	1	1
April 2016 - March 2017	Site adjacent to Broad Ing Syke, Nateby, Kirkby Stephen	Villages & Hamlets	Nateby	1	1
April 2016 - March 2017	Site adjacent to Broad Ing Syke, Nateby, Kirkby Stephen	Villages & Hamlets	Nateby	1	1
April 2016 - March 2017	Former Joiners Arms, Newbiggin	Villages & Hamlets	Newbiggin (Stainton)	1	1
April 2016 - March 2017	Fairview House, Newbiggin	Villages & Hamlets	Newbiggin (Stainton)	1	1
April 2016 - March 2017	Land adjacent to Braithwaites Garage, Stainton, Penrith	Villages & Hamlets	Newbiggin (Stainton)	1	1
April 2016 - March 2017	Land at rear of Joiners Arms, Newbiggin	Villages & Hamlets	Newbiggin (Stainton)	1	1

Date	Site Address	New LSCs	Settlement	Gross Units Created	Net Units Created
April 2016 - March 2017	The (Former) Joiners Arms, Newbiggin	Villages & Hamlets	Newbiggin (Stainton)	1	1
April 2016 - March 2017	The Ramblings, Renwick	Villages & Hamlets	Renwick	1	1
April 2016 - March 2017	Wilkinson House, Windmoor End, Stainmore	Villages & Hamlets	Stainmore	1	1
April 2016 - March 2017	Land adjacent to Acton Lodge, Temple Sowerby	Villages & Hamlets	Temple Sowerby	1	1
April 2016 - March 2017	Dolands Farm, Warcop	Villages & Hamlets	Warcop	1	1
April 2017 - March 2018	The Coach House, Courtfield Hotel, Bongate, Appleby	Appleby	Appleby	1	1
April 2017 - March 2018	17 Doomgate, Appleby	Appleby	Appleby	2	1
April 2017 - March 2018	The Stores, Front Street, Armathwaite	Key Hub	Armathwaite	1	1
April 2017 - March 2018	Field 0063 off Back Lane, Brough	Key Hub	Brough & Church Brough	1	1
April 2017 - March 2018	Land to west of Elm Close, High Hesket	Key Hub	High Hesket	1	1
April 2017 - March 2018	Cherry Trees, Kirkby Thore	Key Hub	Kirkby Thore	1	1
April 2017 - March 2018	Cherry Trees, Kirkby Thore	Key Hub	Kirkby Thore	1	1
April 2017 - March 2018	Alston Road, Nenthead	Key Hub	Nenthead	1	1
April 2017 - March 2018	Land adj. to Gibson Barns, Stainton	Key Hub	Stainton	1	1
April 2017 - March 2018	5A White Hart Yard, Penrith	Penrith	Penrith	1	1
April 2017 - March 2018	2-3 King Street, Penrith	Penrith	Penrith	1	1
April 2017 - March 2018	2-3 King Street, Penrith	Penrith	Penrith	1	1
April 2017 - March 2018	Page Hall Barn, Foster Street, Penrith	Penrith	Penrith	1	1
April 2017 - March 2018	3 Castlegate, Penrith	Penrith	Penrith	1	1
April 2017 - March 2018	Blackhill Lodge Stud, Blencarn	Rural Area	Rural Area	1	1
April 2017 - March 2018	The Granary, Scales Fold, Renwick	Rural Area	Rural Area	1	1

Date	Site Address	New LSCs	Settlement	Gross Units Created	Net Units Created
April 2017 - March 2018	Land at Tally Ho Wood, Southwaite	Rural Area	Rural Area	1	1
April 2017 - March 2018	Pendale, Clifton Dykes	Rural Area	Rural Area	1	0
April 2017 - March 2018	High Meadow Farm, Long Marton, Appleby	Rural Area	Rural Area	1	1
April 2017 - March 2018	Meadow Barn, Cliburn	Rural Area	Rural Area	1	1
April 2017 - March 2018	Town Head Farm, Lamonby	Rural Area	Rural Area	1	1
April 2017 - March 2018	Middle Skelgill, Alston	Rural Area	Rural Area	1	1
April 2017 - March 2018	Field House Barn, Long Meg Farm, Little Salkeld	Rural Area	Rural Area	1	1
April 2017 - March 2018	Stephensons Croft, Bolton	Villages & Hamlets	Bolton	1	1
April 2017 - March 2018	Leith Close, Cliburn	Villages & Hamlets	Cliburn	1	1
April 2017 - March 2018	Leith Close, Cliburn	Villages & Hamlets	Cliburn	1	1
April 2017 - March 2018	Land adj. Brookside, Glassonby	Villages & Hamlets	Glassonby	1	1
April 2017 - March 2018	Chapel House, Gamblesby	Villages & Hamlets	Glassonby	1	1
April 2017 - March 2018	Orchard Cottage, Little Salkeld	Villages & Hamlets	Little Salkeld	1	1
April 2017 - March 2018	Orchard Cottage, Little Salkeld	Villages & Hamlets	Little Salkeld	1	1
April 2017 - March 2018	Scar View Barn, Melmerby	Villages & Hamlets	Melmerby	1	1
April 2017 - March 2018	Lower Barn, Melmerby	Villages & Hamlets	Melmerby	1	1
April 2017 - March 2018	Beckside House, Newton Reigny	Villages & Hamlets	Newton Reigny	1	1
April 2017 - March 2018	Barn off Front Street, Orton	Villages & Hamlets	Orton	1	1
April 2017 - March 2018	Town End Barn, Town End, Ravenstonedale	Villages & Hamlets	Ravenstonedale	1	1
April 2017 - March 2018	Roundthwaite Abbey, Roundthwaite	Villages & Hamlets	Roundthwaite	1	1
April 2017 - March 2018	Roundthwaite Abbey, Roundthwaite	Villages & Hamlets	Roundthwaite	1	1
April 2017 - March 2018	Roundthwaite Abbey, Roundthwaite	Villages & Hamlets	Roundthwaite	1	1

Date	Site Address	New LSCs	Settlement	Gross Units Created	Net Units Created
April 2017 - March 2018	Rear of the Black Bull, Sandford	Villages & Hamlets	Sandford	1	1
April 2017 - March 2018	Land adj. to Old Hall Farm, Soulby	Villages & Hamlets	Soulby	1	1
April 2017 - March 2018	Land adj. to Old Hall Farm, Soulby	Villages & Hamlets	Soulby	1	1
April 2017 - March 2018	Land adj. to Old Hall Farm, Soulby	Villages & Hamlets	Soulby	1	1
April 2017 - March 2018	Wain Wath Barn, Soulby	Villages & Hamlets	Soulby	1	1
April 2017 - March 2018	Meadow Ing Farm, Warcop	Villages & Hamlets	Warcop	1	1
April 2017 - March 2018	Plot 2, West View, Winskill	Villages & Hamlets	Winskill	1	1
April 2017 - March 2018	Site adjacent to Rose Cottage, Yanwath	Villages & Hamlets	Yanwath	1	1
April 2017 - March 2018	Site adjacent to Rose Cottage, Yanwath	Villages & Hamlets	Yanwath	1	1
April 2018 - March 2019	No 4 Potters Lonning, Alston	Alston	Alston	1	1
April 2018 - March 2019	15 Chapel Street, Appleby	Appleby	Appleby	1	1
April 2018 - March 2019	Calders House, Culgaith	Key Hub	Culgaith	1	1
April 2018 - March 2019	Old Methodist Chapel, Culgaith	Key Hub	Culgaith	1	1
April 2018 - March 2019	The Garden House, Berrier Road, Greystoke	Key Hub	Greystoke	1	1
April 2018 - March 2019	Land to west of Elm Close, High Hesketh	Key Hub	High Hesketh	1	1
April 2018 - March 2019	Land to west of Elm Close, High Hesketh	Key Hub	High Hesketh	1	1
April 2018 - March 2019	Land off Snuff Mill Lane, Stainton	Key Hub	Stainton	1	1
April 2018 - March 2019	Site adj. 11 Highfield, Tebay	Key Hub	Tebay	1	1
April 2018 - March 2019	Former Workshop, Mellbecks, Kirkby Stephen	Kirkby Stephen	Kirkby Stephen	1	1
April 2018 - March 2019	Garages adj, Sim Court House, Pategill Road, Penrith	Penrith	Penrith	1	1
April 2018 - March 2019	Garages adj, Sim Court House, Pategill Road, Penrith	Penrith	Penrith	1	1

Date	Site Address	New LSCs	Settlement	Gross Units Created	Net Units Created
April 2018 - March 2019	Garages adj, Sim Court House, Pategill Road, Penrith	Penrith	Penrith	1	1
April 2018 - March 2019	Elm Bank, Elm Terrace, Penrith	Penrith	Penrith	1	1
April 2018 - March 2019	Three Crowns House, Bluebell Lane, Penrith	Penrith	Penrith	1	1
April 2018 - March 2019	Three Crowns House, Bluebell Lane, Penrith	Penrith	Penrith	1	1
April 2018 - March 2019	Elm Bank, Elm Terrace, Penrith	Penrith	Penrith	1	1
April 2018 - March 2019	Elm Bank, Elm Terrace, Penrith	Penrith	Penrith	1	1
April 2018 - March 2019	26 Queen Street, Penrith	Penrith	Penrith	1	1
April 2018 - March 2019	19 King Street, Penrith	Penrith	Penrith	1	1
April 2018 - March 2019	19 King Street, Penrith	Penrith	Penrith	1	1
April 2018 - March 2019	Acorn Apartments, Scotland Road, Penrith	Penrith	Penrith	1	1
April 2018 - March 2019	Acorn Apartments, Scotland Road, Penrith	Penrith	Penrith	1	1
April 2018 - March 2019	Barn At The Granary, Renwick	Rural Area	Rural Area	1	1
April 2018 - March 2019	Hudgill Caravan Park, A689 Nentsberry, Alston	Rural Area	Rural Area	1	1
April 2018 - March 2019	Crowdundle Park, Culgaith	Rural Area	Rural Area	1	1
April 2018 - March 2019	Site adj. Stoneygill, Shap	Rural Area	Rural Area	1	1
April 2018 - March 2019	Lowfield Farm, Appleby	Rural Area	Rural Area	1	1
April 2018 - March 2019	Eastfield, Warcop	Rural Area	Rural Area	1	1
April 2018 - March 2019	Field 7849, Springfield, Kirkoswald	Rural Area	Rural Area	1	1
April 2018 - March 2019	Old Coltsblade Stable, Plumpton	Rural Area	Rural Area	1	1
April 2018 - March 2019	Land adj. agricultural building, Bowscar	Rural Area	Rural Area	1	1
April 2018 - March 2019	Fir Tree House, Sebergham	Rural Area	Rural Area	1	1
April 2018 - March 2019	Lark Meadow Farm, Newbiggin-on-Lune	Rural Area	Rural Area	1	1

Date	Site Address	New LSCs	Settlement	Gross Units Created	Net Units Created
April 2018 - March 2019	Barn at the Tiley Farm, Skelton	Rural Area	Rural Area	1	1
April 2018 - March 2019	Old School, Greenholme	Rural Area	Rural Area	1	1
April 2018 - March 2019	The Lodge, Brockham Wood, Crackenthorpe	Rural Area	Rural Area	1	1
April 2018 - March 2019	Field Barn, Bleaflatt, Bowberhead Lane, Ravenstonedale	Rural Area	Rural Area	1	1
April 2018 - March 2019	The Coach House, Little Salkeld	Rural Area	Rural Area	2	1
April 2018 - March 2019	Low Dovengill Barn, Ravenstonedale	Rural Area	Rural Area	1	1
April 2018 - March 2019	High Barn, How Hill, Hutton Roof	Rural Area	Rural Area	1	1
April 2018 - March 2019	East Brownrigg Farm, Plumpton	Rural Area	Rural Area	1	1
April 2018 - March 2019	Barn at Birdby, Cliburn	Rural Area	Rural Area	1	1
April 2018 - March 2019	Sewell Houses, Southwaite	Rural Area	Rural Area	1	1
April 2018 - March 2019	The Lakes Egg Co. Mill Gate, Great Salkeld	Rural Area	Rural Area	1	1
April 2018 - March 2019	Lingstubbs Farm, Greystoke Road, Penrith	Rural Area	Rural Area	1	1
April 2018 - March 2019	Gillses Farm, South Stainmore	Rural Area	Rural Area	1	1
April 2018 - March 2019	Eden Park, Renwick	Rural Area	Rural Area	1	1
April 2018 - March 2019	Violet Bank Farm, Bolton	Villages & Hamlets	Bolton	1	1
April 2018 - March 2019	Violet Bank Farm, Bolton	Villages & Hamlets	Bolton	1	1
April 2018 - March 2019	Land between Crendon and The Hawthorne, Brough Sowerby	Villages & Hamlets	Brough Sowerby	1	1
April 2018 - March 2019	Unit 4 The Stackyard, Crackenthorpe	Villages & Hamlets	Crackenthorpe	1	1
April 2018 - March 2019	Town Head Farm, Great Salkeld	Villages & Hamlets	Great Salkeld	1	1
April 2018 - March 2019	Petteril Cottage, Greystoke Gill	Villages & Hamlets	Greystoke Gill	1	1
April 2018 - March 2019	Beckstone Barn, Nelson House, Kaber	Villages & Hamlets	Kaber	1	1

Date	Site Address	New LSCs	Settlement	Gross Units Created	Net Units Created
April 2018 - March 2019	Barn adjoining Prospect View, Kings Meaburn	Villages & Hamlets	King's Meaburn	1	1
April 2018 - March 2019	Land adj. Knock Hall, Knock	Villages & Hamlets	Knock	1	1
April 2018 - March 2019	Barn adj Bay Horse Farm, Brackenslack Lane, Maulds Meaburn	Villages & Hamlets	Maulds Meaburn	1	1
April 2018 - March 2019	Top Yard, adj. North Gate, Milburn	Villages & Hamlets	Milburn	1	1
April 2018 - March 2019	Site adj. Thorn Dykes, Milburn	Villages & Hamlets	Milburn	1	1
April 2018 - March 2019	Site adj. Thorn Dykes, Milburn	Villages & Hamlets	Milburn	1	1
April 2018 - March 2019	Site adj. South View, Morland	Villages & Hamlets	Morland	1	1
April 2018 - March 2019	Bankfoot Farm, Newton Reigny	Villages & Hamlets	Newton Reigny	1	1
April 2018 - March 2019	Bradley Head, Ousby	Villages & Hamlets	Ousby	1	1
April 2018 - March 2019	Barn at High Green Farm, Sandford	Villages & Hamlets	Sandford	1	1
April 2018 - March 2019	Esther Croft, Braisgate, Skelton	Villages & Hamlets	Skelton	1	1
April 2018 - March 2019	Barn adj. Orchard House, Skelton	Villages & Hamlets	Skelton	1	1
April 2018 - March 2019	Site adj. to Barney Scar, Soulby	Villages & Hamlets	Soulby	1	1
April 2019 - March 2020	Brook House, Overburn, Alston	Alston	Alston	2	1
April 2019 - March 2020	Laburnum Cottage, Kates Lane, Alston	Alston	Alston	1	1
April 2019 - March 2020	Studio Apartment rear of Redstones, The Sands, Appleby	Appleby	Appleby	1	1
April 2019 - March 2020	30 Clifford Street, Appleby	Appleby	Appleby	1	0
April 2019 - March 2020	30 Clifford Street, Appleby	Appleby	Appleby	1	1
April 2019 - March 2020	30 Clifford Street, Appleby	Appleby	Appleby	1	1
April 2019 - March 2020	44 Boroughgate, Appleby	Appleby	Appleby	1	1
April 2019 - March 2020	Whistle Stop House, Station Road, Armathwaite	Key Hub	Armathwaite	1	1

Date	Site Address	New LSCs	Settlement	Gross Units Created	Net Units Created
April 2019 - March 2020	Oakdene Barn, High Street, Brough	Key Hub	Brough	1	1
April 2019 - March 2020	Green View, Langwathby	Key Hub	Langwathby	2	1
April 2019 - March 2020	East House, Main Street, Shap	Key Hub	Shap	1	0
April 2019 - March 2020	East House, Main Street, Shap	Key Hub	Shap	1	1
April 2019 - March 2020	Land adj. to The Mains, Stainton	Key Hub	Stainton	1	1
April 2019 - March 2020	Land adj. to The Mains, Stainton	Key Hub	Stainton	1	1
April 2019 - March 2020	The Castle Hotel, 2 Norfolk Road, Penrith	Penrith	Penrith	1	1
April 2019 - March 2020	Fellside, Nicholson Lane, Penrith	Penrith	Penrith	2	1
April 2019 - March 2020	Barn adj. to Appleby Road, Kirkby Stephen	Rural Area	Rural Area	1	1
April 2019 - March 2020	Madras, Salkeld Road, Great Salkeld	Rural Area	Rural Area	1	0
April 2019 - March 2020	Raisgill Hall, Tebay	Rural Area	Rural Area	1	1
April 2019 - March 2020	Todd Hills, Melmerby (Gill Beck Barn)	Rural Area	Rural Area	1	1
April 2019 - March 2020	High Murber, Newby	Rural Area	Rural Area	1	1
April 2019 - March 2020	High Barn, Langwathby	Rural Area	Rural Area	1	1
April 2019 - March 2020	Heavens View, Barras	Rural Area	Rural Area	1	1
April 2019 - March 2020	Sandwath Farm, Kirkby Stephen	Rural Area	Rural Area	1	1
April 2019 - March 2020	East Brownrigg Farm, Plumpton	Rural Area	Rural Area	1	1
April 2019 - March 2020	Matts barn, Rigg End, Newbiggin-on-Lune	Rural Area	Rural Area	1	1
April 2019 - March 2020	Barn at Chapel Well, Beck Lane, Kirkby Stephen	Rural Area	Rural Area	1	1
April 2019 - March 2020	Barn SW of Artlegarth, Ravenstonedale	Rural Area	Rural Area	1	1
April 2019 - March 2020	Brekka Barn, How Hill, Hutton Roof	Rural Area	Rural Area	1	1
April 2019 - March 2020	Former Coach House, Brownber House, Newbiggin-on-Lune	Rural Area	Rural Area	1	1

Date	Site Address	New LSCs	Settlement	Gross Units Created	Net Units Created
April 2019 - March 2020	Wigton Road Barn, Skelton	Rural Area	Rural Area	1	1
April 2019 - March 2020	Barn at Lane Farm, Newbiggin-on-Lune	Rural Area	Rural Area	1	1
April 2019 - March 2020	Greengill Barn, Greengill Farm, Greengill	Rural Area	Rural Area	1	1
April 2019 - March 2020	Greystone House, Stainton	Rural Area	Rural Area	1	1
April 2019 - March 2020	Takoda Campingsite, Kirkbank Lane, Kirkby Stephen	Rural Area	Rural Area	1	1
April 2019 - March 2020	Southwaite Green Mill, Eamont Bridge	Rural Area	Rural Area	1	1
April 2019 - March 2020	Barn adj. Saddle House, Renwick	Rural Area	Rural Area	1	1
April 2019 - March 2020	Todd Hills, Melmerby (Vale Croft)	Rural Area	Rural Area	1	1
April 2019 - March 2020	Mark Close, Alston	Rural Area	Rural Area	1	1
April 2019 - March 2020	Robins Nest Cottage, Lynvennet Bridge, Morland	Rural Area	Rural Area	1	1
April 2019 - March 2020	Coupland Beck Barn, Coupland Beck	Rural Area	Rural Area	1	1
April 2019 - March 2020	Banty Beck House, South Dyke, Great Salkeld	Rural Area	Rural Area	1	1
April 2019 - March 2020	Low Borrowbridge Farm, Tebay	Rural Area	Rural Area	1	1
April 2019 - March 2020	Slapestones Barn, Stainton	Rural Area	Rural Area	1	1
April 2019 - March 2020	Barn to east of Crosby Garrett, Crosby Garrett	Rural Area	Rural Area	1	1
April 2019 - March 2020	Field NE of Ivy Cottage, Aikegate	Villages & Hamlets	Aikegate	1	1
April 2019 - March 2020	Land adj. Ivy Cottage, Aikegate	Villages & Hamlets	Aikegate	1	1
April 2019 - March 2020	Little Blencow Farm, Blencow	Villages & Hamlets	Blencow	1	1
April 2019 - March 2020	Little Blencow Farm, Blencow	Villages & Hamlets	Blencow	1	1
April 2019 - March 2020	Little Blencow Farm, Blencow	Villages & Hamlets	Blencow	1	1
April 2019 - March 2020	Crown House, Blencow	Villages & Hamlets	Blencow	1	1

Date	Site Address	New LSCs	Settlement	Gross Units Created	Net Units Created
April 2019 - March 2020	Crown House, Blencow	Villages & Hamlets	Blencow	1	1
April 2019 - March 2020	Buildings at Mains Farm, Crosby Garrett	Villages & Hamlets	Crosby Garrett	1	1
April 2019 - March 2020	Mill Bank (Annex) and Well Head, Crosby Ravensworth	Villages & Hamlets	Crosby Ravensworth	1	1
April 2019 - March 2020	Mid Town Farm Barn, Dufton	Villages & Hamlets	Dufton	1	1
April 2019 - March 2020	Mid Town Farm Barn, Dufton	Villages & Hamlets	Dufton	1	1
April 2019 - March 2020	Sweet Well, Gamblesby	Villages & Hamlets	Gamblesby	1	1
April 2019 - March 2020	Glassonby Methodist Chapel, Glassonby	Villages & Hamlets	Glassonby	1	1
April 2019 - March 2020	Croft House Farm, Great Asby	Villages & Hamlets	Great Asby	1	1
April 2019 - March 2020	Town Head Farm, Great Salkeld	Villages & Hamlets	Great Salkeld	1	1
April 2019 - March 2020	Barn at Townhead Farm, Great Salkeld	Villages & Hamlets	Great Salkeld	1	1
April 2019 - March 2020	Hideaway Cottage, Cross Lane, Kirkoswald	Villages & Hamlets	Kirkoswald	1	1
April 2019 - March 2020	Site adj. Mission Room, Knock	Villages & Hamlets	Knock	1	1
April 2019 - March 2020	Plot 3, Little Musgrave	Villages & Hamlets	Little Musgrave	1	1
April 2019 - March 2020	Land adj. Five Oaks, Melmerby	Villages & Hamlets	Melmerby	1	1
April 2019 - March 2020	Land adj. Five Oaks, Melmerby	Villages & Hamlets	Melmerby	1	1
April 2019 - March 2020	Rylukean, Milburn	Villages & Hamlets	Milburn	1	1
April 2019 - March 2020	Mid Green Barn, Milburn	Villages & Hamlets	Milburn	1	1
April 2019 - March 2020	Land adj. October House, Morland	Villages & Hamlets	Morland	1	1
April 2019 - March 2020	The Old Corn Mill, Orton	Villages & Hamlets	Orton	1	1
April 2019 - March 2020	The Sycamores, Orton	Villages & Hamlets	Orton	1	1
April 2019 - March 2020	Field adj. Shire Farm, Ousby	Villages & Hamlets	Ousby	1	1

Date	Site Address	New LSCs	Settlement	Gross Units Created	Net Units Created
April 2019 - March 2020	Land adj. Whinfell Spinney, Temple Sowerby	Villages & Hamlets	Temple Sowerby	1	1
April 2019 - March 2020	Dolands Farm, Warcop	Villages & Hamlets	Warcop	1	1
April 2020 - March 2021	Land at Gossip Gate, Alston	Alston	Alston	1	1
April 2020 - March 2021	10 Front Street, Alston	Alston	Alston	1	1
April 2020 - March 2021	Land adj. Ivy House, Culgaith	Key Hub	Culgaith	1	1
April 2020 - March 2021	Rectory Coach House, Greystoke	Key Hub	Greystoke	1	1
April 2020 - March 2021	Langwathby Hall, Langwathby	Key Hub	Langwathby	1	1
April 2020 - March 2021	Nenthead Mines Heritage Centre, Nenthead	Key Hub	Nenthead	1	1
April 2020 - March 2021	Nenthead Mines Heritage Centre, Nenthead	Key Hub	Nenthead	1	1
April 2020 - March 2021	Nenthead Mines Heritage Centre, Nenthead	Key Hub	Nenthead	1	1
April 2020 - March 2021	Nenthead Mines Heritage Centre, Nenthead	Key Hub	Nenthead	1	1
April 2020 - March 2021	Land rear of Kings Arms, Shap	Key Hub	Shap	1	1
April 2020 - March 2021	Elm Garth Cottage, Shap	Key Hub	Shap	1	1
April 2020 - March 2021	Land at Swallow Barn, Andrew House, Stainton	Key Hub	Stainton	1	1
April 2020 - March 2021	Field to rear Mount Pleasant, Tebay	Key Hub	Tebay	1	1
April 2020 - March 2021	The Gospel Hall, Mellbecks, Kirkby Stephen	Kirkby Stephen	Kirkby Stephen	1	1
April 2020 - March 2021	19 King Street, Penrith	Penrith	Penrith	1	1
April 2020 - March 2021	Burwain Hall, Chitty Hill, Kings Meaburn	Rural Area	Rural Area	1	1
April 2020 - March 2021	Low Street House Barns, Plumpton	Rural Area	Rural Area	1	1
April 2020 - March 2021	High Head Castle Farm, Ivegill	Rural Area	Rural Area	1	1
April 2020 - March 2021	Town Head Farm, Unthank, Skelton	Rural Area	Rural Area	1	1
April 2020 - March 2021	Land at Holly Bush, Longdales, Armathwaite	Rural Area	Rural Area	1	1
April 2020 - March 2021	Barn west of Rosedene, Motherby	Rural Area	Rural Area	1	1

Date	Site Address	New LSCs	Settlement	Gross Units Created	Net Units Created
April 2020 - March 2021	Mounteden, Beacon Edge, Penrith	Rural Area	Rural Area	1	1
April 2020 - March 2021	Burra Barn, Raisbeck	Rural Area	Rural Area	1	1
April 2020 - March 2021	East Brownrigg Farm, Plumpton	Rural Area	Rural Area	1	1
April 2020 - March 2021	Barn at Eden Bank Farm, Bolton	Rural Area	Rural Area	1	1
April 2020 - March 2021	High Plains Lodge, Alston	Rural Area	Rural Area	1	1
April 2020 - March 2021	Sceugh Dyke House, Calthwaite	Rural Area	Rural Area	1	1
April 2020 - March 2021	Land adj. Rose Garth, Milburn Road, Long Marton	Rural Area	Rural Area	1	1
April 2020 - March 2021	Potts Field House Barn, Bowderdale Head, Newbiggin-on-Lune	Rural Area	Rural Area	1	1
April 2020 - March 2021	Faugh Head, Ainstable	Rural Area	Rural Area	1	1
April 2020 - March 2021	Former Quarryfield, Blencow	Rural Area	Rural Area	1	1
April 2020 - March 2021	Faugh Head, Ainstable	Rural Area	Rural Area	1	1
April 2020 - March 2021	Barn to west of Deep Ghyll, Mallerstang	Rural Area	Rural Area	1	1
April 2020 - March 2021	Site adj. Town Head Farm, Cliburn	Villages & Hamlets	Cliburn	1	1
April 2020 - March 2021	Part field 0922, Crosby Garrett	Villages & Hamlets	Crosby Garrett	1	1
April 2020 - March 2021	Land behind Croft House Farm, Great Asby	Villages & Hamlets	Great Asby	1	1
April 2020 - March 2021	Barn adj. Virginia House, Kings Meaburn	Villages & Hamlets	Kings Meaburn	1	1
April 2020 - March 2021	Barn adj. Virginia House, Kings Meaburn	Villages & Hamlets	Kings Meaburn	1	1
April 2020 - March 2021	Land between Manatee and Beacon View, Little Salkeld	Villages & Hamlets	Little Salkeld	1	1
April 2020 - March 2021	Land between Manatee and Beacon View, Little Salkeld	Villages & Hamlets	Little Salkeld	1	1

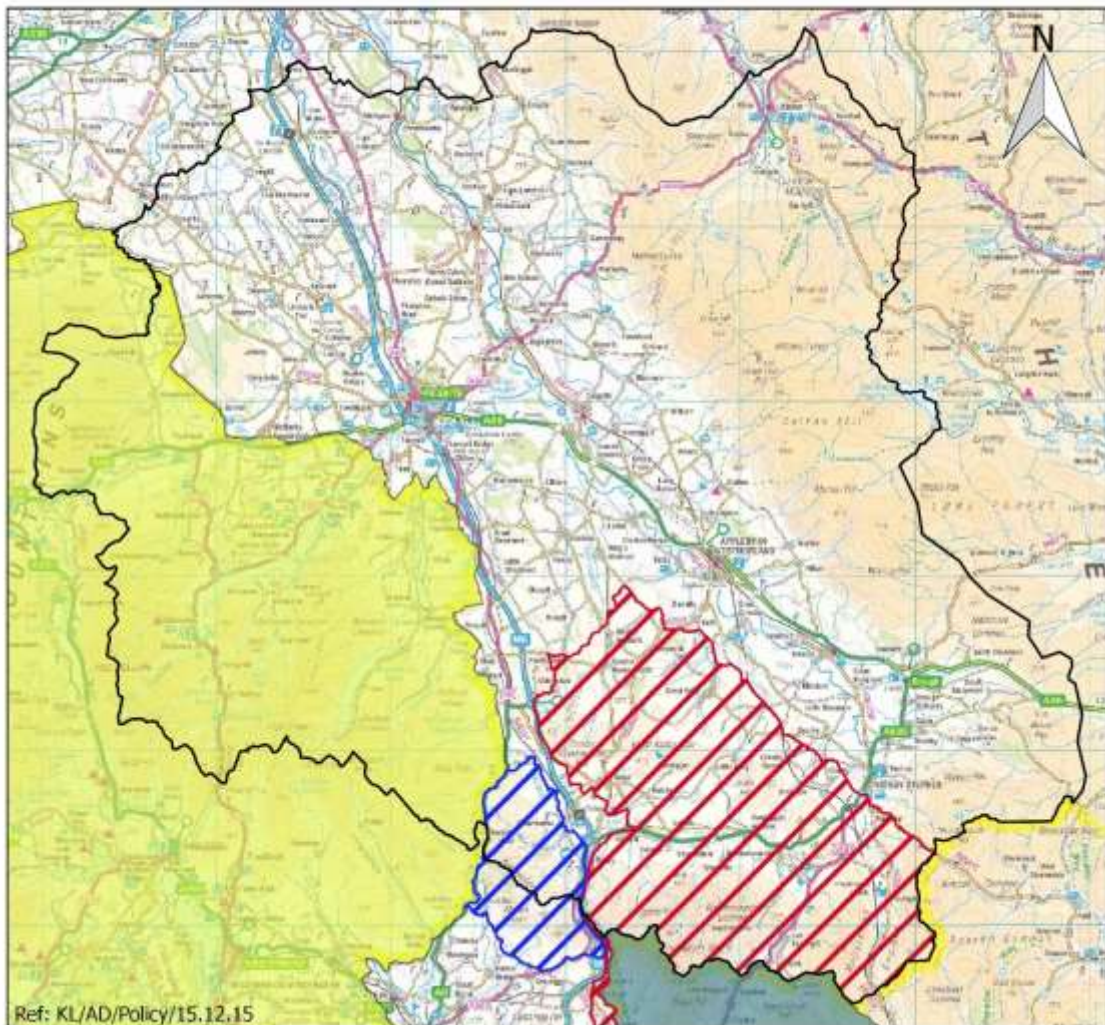
Date	Site Address	New LSCs	Settlement	Gross Units Created	Net Units Created
April 2020 - March 2021	Land between Manatee and Beacon View, Little Salkeld	Villages & Hamlets	Little Salkeld	1	1
April 2020 - March 2021	Land between Manatee and Beacon View, Little Salkeld	Villages & Hamlets	Little Salkeld	1	1
April 2020 - March 2021	Ravenstone Manor, Melmerby	Villages & Hamlets	Melmerby	1	1
April 2020 - March 2021	Churnside, Melmerby	Villages & Hamlets	Melmerby	1	1
April 2020 - March 2021	Churnside, Melmerby	Villages & Hamlets	Melmerby	1	1
April 2020 - March 2021	Barn at rear of Motherby Hall, Motherby	Villages & Hamlets	Motherby	1	1
April 2020 - March 2021	Land rear of Joiners Arms, Newbiggin	Villages & Hamlets	Newbiggin (Dacre)	1	1
April 2020 - March 2021	Land at Station Road, Newbiggin, Temple Sowerby	Villages & Hamlets	Newbiggin (Temple Sowerby)	1	1
April 2020 - March 2021	Land at Station Road, Newbiggin, Temple Sowerby	Villages & Hamlets	Newbiggin (Temple Sowerby)	1	1
April 2020 - March 2021	Land adj. to Bankfoot Farm, Newton Reigny	Villages & Hamlets	Newton Reigny	1	1
April 2020 - March 2021	Land adj. to Bankfoot Farm, Newton Reigny	Villages & Hamlets	Newton Reigny	1	1
April 2020 - March 2021	Site adj. to Maple Croft, Skelton	Villages & Hamlets	Skelton	1	1
April 2020 - March 2021	Barns west of Warcop House, Warcop	Villages & Hamlets	Warcop	1	1
April 2020 - March 2021	Barns west of Warcop House, Warcop	Villages & Hamlets	Warcop	1	1
April 2020 - March 2021	The Manor House, Winton	Villages & Hamlets	Winton	2	1
April 2021 - March 2022	Tin House, Rose Walk, Culgaith	Key Hub	Culgaith	1	1

Date	Site Address	New LSCs	Settlement	Gross Units Created	Net Units Created
April 2021 - March 2022	Sandgate House, Sandgate, Penrith	Penrith	Penrith	1	1
April 2021 - March 2022	Construction of 4 - bed dormer bungalow	Penrith	Penrith	1	1
April 2021 - March 2022	1 Salkeld Road, Penrith	Penrith	Penrith	1	1
April 2021 - March 2022	Garden House, Staffield House, Staffield, Penrith	Rural Area	Rural Area	1	1
April 2021 - March 2022	Yew Tree Cottage Cottage, Staffield House, Staffield, Penrith	Rural Area	Rural Area	1	0
April 2021 - March 2022	The Methodist Chapel, Hardhills, North Stainmore, Brough	Rural Area	Rural Area	1	1
April 2021 - March 2022	Barn to rear of Dalefoot Farmhouse, Mallerstang	Rural Area	Rural Area	1	1
April 2021 - March 2022	Croup House Farm Barn, Wharton	Rural Area	Rural Area	1	1
April 2021 - March 2022	High Field, Tirril, Penrith	Rural Area	Rural Area	1	1
April 2021 - March 2022	High Field, Tirril, Penrith	Rural Area	Rural Area	1	1
April 2021 - March 2022	High Field, Tirril, Penrith	Rural Area	Rural Area	1	1
April 2021 - March 2022	High Field, Tirril, Penrith	Rural Area	Rural Area	1	1
April 2021 - March 2022	Dovengill, Raveonstonedale, Kirkby Stephen	Rural Area	Rural Area	1	1
April 2021 - March 2022	The Stackyard adj. to Roe Hill, Roe Hill, Dalston	Rural Area	Rural Area	1	1
April 2021 - March 2022	Barn adjacent to The Wath, Newbiggin-On-Lune, Kirkby Stephen	Rural Area	Rural Area	1	1
April 2021 - March 2022	Barn at Celleron Farm, Celleron	Rural Area	Rural Area	1	1
April 2021 - March 2022	Land adj. B6412, Culgaith	Rural Area	Rural Area	1	1
April 2021 - March 2022	High Field, Tirril, Penrith	Rural Area	Rural Area	1	1
April 2021 - March 2022	High Field, Tirril, Penrith	Rural Area	Rural Area	1	1

Date	Site Address	New LSCs	Settlement	Gross Units Created	Net Units Created
April 2021 - March 2022	Asgard House, Ainstable	Rural Area	Rural Area	1	1
April 2021 - March 2022	Langton Field, Langton, Appleby	Rural Area	Rural Area	1	1
April 2021 - March 2022	Townview Croft, Roundthwaite, Tebay	Smaller Village and Hamlet	Roundthwaite	1	1
April 2021 - March 2022	High Dykes Cottage, Clifton Dykes, Penrith	Villages & Hamlets	Clifton Dykes	1	1
April 2021 - March 2022	The Rookery, Crosby Garrett, Kirkby Stephen	Villages & Hamlets	Crosby Garrett	1	1
April 2021 - March 2022	Belfry House, Great Asby Appleby-in-Westmorland	Villages & Hamlets	Great Asby	1	1
April 2021 - March 2022	Plot B, Croft House Farm, Great Asby, Appleby-in-Westmorland	Villages & Hamlets	Great Asby	1	1
April 2021 - March 2022	Barn to south of Briathwaite, Hartley	Villages & Hamlets	Hartley	1	1
April 2021 - March 2022	Tethers Reach House, Hilton, Appleby	Villages & Hamlets	Hilton	1	1
April 2021 - March 2022	Broomfield, Knock	Villages & Hamlets	Knock	1	1
April 2021 - March 2022	Furniture Store, Back Lane, Long Marton, Appleby	Villages & Hamlets	Long Marton	1	1
April 2021 - March 2022	Cross House Barn, Newby	Villages & Hamlets	Newby	1	1
April 2021 - March 2022	Land adj. to Bankfoot Farm, Newton Reigny	Villages & Hamlets	Newton Reigny	1	1
April 2021 - March 2022	Hayriggs, Skirwith, Penrith	Villages & Hamlets	Skirwith	1	1
April 2021 - March 2022	Waterside Barn, Soulby, Kirkby Stephen	Villages & Hamlets	Soulby	1	1
April 2021 - March 2022	Barns west of Warcop House, Warcop	Villages & Hamlets	Warcop	1	1
April 2021 - March 2022	Land between Hill Top and Myrtle Cottage, Winton	Villages & Hamlets	Winton	1	1
April 2021 - March 2022	Moorside Cottages, Yanwath	Villages & Hamlets	Yanwath	1	1

8. Appendix 6 – Eden Local Plan (2014-2032) area






Lake District and Yorkshire Dales National Park boundary extensions



© Crown Copyright and database rights (100023754) (2015)



Key

-  Eden District boundary
-  Yorkshire Dales National Park
-  Lake District National Park
-  Yorkshire Dales National Park extension area
-  Lake District National Park extension area