

# **Eden District Housing Land Supply Report – 31 March 2020**

Published: October 2020

## Contents

<b>Eden District Housing Land Supply Report – 31 March 2020 .....</b>	<b>1</b>
1. Introduction.....	4
1.1 Background.....	4
2. Five Year Housing Land Supply Position .....	5
2.2 Buffer and backlog .....	5
2.3 Deliverability .....	6
2.4 Build-out rates and lead-in times.....	6
Table 1 – Average and Median Lead-in Times .....	7
Table 2 – Average and Median Build-out Rates.....	8
2.5 Windfall .....	9
Table 3 – Annual Windfall Completions .....	9
Table 4 – Annual Windfall permissions .....	10
2.6 Components of the Five Year Land Supply Calculation.....	11
Table 5 – Annual Completions .....	13
2.7 Five Year Housing Land Supply Calculation.....	14
Table 6 – Five Year Housing Land Supply.....	14
3. Appendix 1 – Commitments.....	15
3.1 Five Year Trajectory of Large Sites (more than three dwellings) .....	15
Table 7 – Large sites under construction but not yet complete .....	15
Table 8 – Sites with Detailed Planning Permission (not started).....	19
Table 9 – Sites with Outline Permission (not started).....	22
3.2 Assessment of deliverability.....	25
Table 12 – Sites with Detailed Planning Permission (not started) .....	33
Table 13 – Sites with Outline Permission (not started).....	38
Table 14 – Remaining Local Plan Allocated Sites (expected to contribute to 5YHLS) .....	42
3.3 Small sites deliverable within five years.....	43
Table 15 – Implemented sites .....	43
Table 16 – Sites not started .....	49
4 Appendix 2 – Completions.....	54
Table 17 – Individual dwelling completions .....	54
5 Appendix 3 – Local Plan Allocated Sites .....	190
Table 18 – Status of Allocated Sites .....	190
6 Appendix 4 – Lead-in Times and Build-out Rates.....	192

	Table 19 – Lead-in times of individual sites .....	192
	Table 20 – Build-out rates of individual sites.....	197
7	Appendix 5 – Windfall Sites.....	205
	Table 21 – Windfall permissions .....	205
	Table 22 – Windfall completions .....	221
8	Appendix 6 – Eden Local Plan (2014-2032) area .....	238

## List of Tables

	Table 1 – Average and Median Lead-in Times .....	7
	Table 2 – Average and Median Build-out Rates.....	8
	Table 3 – Annual Windfall Completions .....	9
	Table 4 – Annual Windfall permissions .....	10
	Table 5 – Annual Completions .....	13
	Table 6 – Five Year Housing Land Supply.....	14
	Table 7 – Large sites under construction but not yet complete .....	15
	Table 8 – Sites with Detailed Planning Permission (not started) .....	19
	Table 9 – Sites with Outline Permission (not started).....	22
	Table 12 – Sites with Detailed Planning Permission (not started) .....	33
	Table 13 – Sites with Outline Permission (not started).....	38
	Table 14 – Remaining Local Plan Allocated Sites (expected to contribute to 5YHLS) .....	42
	Table 15 – Implemented sites .....	43
	Table 16 – Sites not started .....	49
	Table 17 – Individual dwelling completions .....	54
	Table 18 – Status of Allocated Sites .....	190
	Table 19 – Lead-in times of individual sites .....	192
	Table 20 – Build-out rates of individual sites.....	197
	Table 21 – Windfall permissions .....	205
	Table 22 – Windfall completions .....	221

# 1. Introduction

## 1.1 Background

- 1.1.1 The Eden Local Plan 2014 – 2032 was adopted 11 October 2018 and sets out an annual housing requirement of 242 dwellings. The Eden Local Plan is accompanied by a Five Year Housing Land Supply Statement published June 2018 (data to 31 March 2018) and shows a 6.8 year five year land supply with a 20% buffer applied due to persistent under delivery in previous years<sup>1</sup>.
- 1.1.2 The current National Planning Policy Framework [NPPF] was published in February 2019 and makes only minor changes to the 2018 NPPF published in July 2018. The 2018 NPPF however made major revisions to the 2012 NPPF. Although the Local Plan was examined on the basis of the 2012 NPPF, this Five Year Land Supply Report has been prepared with reference to the 2019 NPPF.
- 1.1.3 The 2019 NPPF at §73, requires local planning authorities to identify and update annually a supply of specific deliverable sites<sup>2</sup> sufficient to provide a minimum of five years' worth of housing against their local housing requirement in the adopted Local Plan.
- 1.1.4 This document is the 2020 Housing Land Supply Report for the whole Eden District apart from that area which was within the Lake District National Park prior to August 2016<sup>3</sup>, to a base date of 31 March 2020.

---

<sup>1</sup> As required by the 2012 NPPF which was the basis of the Local Plan examination.

<sup>2</sup> Deliverable is defined in the NPPF glossary – **Deliverable:** To be considered deliverable, sites for housing should be available now, offer a suitable location for development now, and be achievable with a realistic prospect that housing will be delivered on the site within 5 years. In particular:

a) sites which do not involve major development and have planning permission, and all sites with detailed planning permission should be considered deliverable until permission expires, unless there is clear evidence that homes will not be delivered within 5 years (for example because they are no longer viable, there is no longer a demand for the type of units or sites have long term phasing plans).

b) where a site has outline planning permission for major development, has been allocated in a development plan, has a grant of permission in principle, or is identified on a brownfield register, it should only be considered deliverable where there is clear evidence that housing completions will begin on site within 5 years.

<sup>3</sup> See map in Appendix 6

## **2. Five Year Housing Land Supply Position**

- 2.1.1 This section sets out the local planning authority's five year housing land supply position as at 31 March 2020 with reference to the housing requirement of 242 dwellings in the Eden Local Plan (2014 – 2032) adopted in October 2018.
- 2.1.2 The five year housing land position uses information from the annual survey of permissions and completions with 31 March 2020 as the relevant base date. It has also been informed through engagement with developers, landowners and stakeholders in late 2019.

### **2.2 Buffer and backlog**

- 2.2.1 The 2018 Five Year Housing Land Supply Statement acknowledged a persistent under delivery of housing within Eden and as such incorporated a 20% increase to the undersupply (at 31 March 2018 there was an undersupply of 196 dwellings since 1 April 2014) and housing requirement.
- 2.2.2 In the 2018 Statement the land supply was calculated using the Sedgefield method, which involves adding any shortfall of housing in the local plan from previous years over the next five years of the plan period. Since 2018, delivery of housing has exceeded the annual requirement of 242 set out in the Local Plan and as a consequence there is currently no undersupply of housing.
- 2.2.3 The supply of specific deliverable sites should include an appropriate level of buffer to ensure choice and competition in the market for land. Following the introduction of the 2019 NPPF the appropriate level of buffer is determined on the basis of the Housing Delivery Test (HDT), and as a minimum the land supply assessment should include a buffer of 5% to account for market fluctuations.
- 2.2.4 The NPPF requires a 20% buffer where there has been a significant under delivery of housing over the previous three years, defined as delivery below 85% of the housing requirement using the Housing Delivery Test. The Council's first Housing Delivery Test for 2018 significantly exceeded this threshold, with an originally published score of 194%. The Council's 2019 Housing Delivery Test result was 229%, again significantly exceeding the threshold. Therefore applying a 20% buffer is no longer appropriate and only a 5% buffer is required.

#### **Assumptions**

- The most recent Housing Delivery Test determined that a five percent buffer will be applied to the five year land supply.
- The 20% buffer applied to previous versions of the five year housing land supply to account for the shortfall in housing delivery is no longer appropriate.

## 2.3 Deliverability

- 2.3.1 The five year housing land supply must consist of specific deliverable sites as required by §73 of the 2019 NPPF. The Council has determined the sites to be included with the five years' supply having regard to the definition of 'deliverable' in the 2019 NPPF, the views of the development industry through targeted engagement primarily undertaken from November 2019 to January 2020, the current planning status of sites and their prospects of implementation within the next five years.
- 2.3.2 In line with the 2019 NPPF and PPG the Council only includes sites allocated in the development plan or major development sites with outline permission in the five year supply where it has clear evidence that they are deliverable and that completions will begin on site within five years. The Council has sought evidence of progress to bring the site forward such as the involvement of a developer or land promoter and their confirmation of intent to deliver, and the submission of a planning application (a detailed application where the site has outline permission).
- 2.3.3 For sites delivering over three dwellings, confirmation is sought from developers and landowners regarding the deliverability of the site. Where this information is not available, evidence of intention to deliver units on the site is determined through applications to discharge conditions and recent activity on site.
- 2.3.4 Sites delivering three or fewer dwellings are assumed to be deliverable within 5 years until the permission is implemented or it expires. Where planning permission on site has been implemented, Building Control records are used to determine whether work on site is ongoing and when units will be delivered or whether progress has stalled. In cases where there has not been activity on the site in the last six months the site is removed from the five year supply.

### Assumptions

- Information is obtained from agents, landowners and developers regarding the deliverability of sites providing over three dwellings.
- Sites delivering fewer than four dwellings are considered deliverable within 5 years unless work has started on site and then subsequently stalled.

## 2.4 Build-out rates and lead-in times

- 2.4.1 For significant sites (four or more dwellings) individual assumptions on lead-in and build-out rates are made on a site by site basis taking account of progress to date in bringing the site forward, and any information provided by site owners, agents and developers. It is considered that those with an interest in developing a site are best placed to advise on likely build-out and lead-in times.

- 2.4.2 For sites where specific information isn't provided on build-out and lead-in rates, assumptions have been made based on past data. Past data is also used to assess whether a developer's estimate of delivery is overly optimistic.
- 2.4.3 In general, sites with outline permission will take 3.5 – 4 years to start delivering dwellings and those with detailed permission will take approximately 2 years to start delivering dwellings. Table 1 shows median and average lead-in times based on sites approved from 2003 to 2020, details of which are contained in Table 19 (Appendix 4).
- 2.4.4 Recent activity discharging pre-commencement conditions is also taken into account when determining lead-in times as an indication that the developer is preparing to begin on-site operations.

**Table 1 – Average and Median Lead-in Times**

Location	Application type	Median time from approval to delivery of first dwelling (years)	Average time from approval to delivery of first dwelling (years)
Penrith	Outline permission	2.3	3.7
	Detailed permission	1.7	2.1
Outside Penrith	Outline permission	3.8	3.6
	Detailed permission	2	2.3
All	Outline permission	3.1	3.6
	Detailed permission	1.8	2.2

- 2.4.5 Build out rates vary depending on the location and developer. In most cases this information is obtained from the developer but assumptions are made based on past data where the information is not available. Large sites (of more than 20 dwellings) generally deliver at the highest rate per year, around 20 dwellings per year. Table 2 shows average and median build-out rates based on dwelling completions from 2004 to 2020, details of which are contained in Table 20 (Appendix 4).
- 2.4.6 There are however a number of caveats relating to this analysis which make relying on simple averages problematic, especially for smaller sites. Firstly calculating averages means that outlier figures for years at the beginning or end of a site build can skew the figures downwards, for example if a site starts or finishes delivering completions partway through a monitoring year. This can result in low single figure build rates which are unrepresentative of the actual build rates when a site is mid build. Secondly the Council's completion monitoring has historically relied solely on Building Control completion certificate records, and this can result in delays to completions being

recorded, even though homes may be finished on site. In some cases the completions records have shown zero completions in some years and this does not reflect reality on the ground.

**Table 2 – Average and Median Build-out Rates**

Total net dwellings on site	Average dwellings delivered per year	Median dwellings delivered per year
4-9	3.5	3
10-19	6.9	5.3
20+	19.4	19.7

2.4.7 Each site has been considered individually to assess how many dwellings it may deliver until 31 March 2025. Where sites have started, Building Control inspection records can indicate how close to each unit on a site, along with past build rates, it is possible to determine a robust estimate of when a site will deliver housing.

2.4.8 Where site construction hasn't started or there have been no inspections by Building Control it is more difficult to gauge when units will be delivered. The average lead in times and build out rates in Tables 1 and 2 respectively are used as starting point then adjusted based on site characteristics. For example, sites in larger settlements (e.g. Appleby and Penrith) and in settlements close to Penrith (e.g. Temple Sowerby and Clifton) tend to have higher build out rates than smaller and more remote settlements.

### **Assumptions**

- Lead-in and build-out rates are considered on a site-by-site basis for sites over three dwellings and where possible information obtained from site owners, agents and developers is used to determine when dwellings on the site will be delivered.
- Past data trends are used to determine lead-in times; up to 4 years from outline consent to delivery of first dwelling and 2 years from detailed consent to delivery of first dwelling.
- The location and past performance of the developer of a site are considered when estimating build-out rates, along with past trends based on site size; 3 dwellings per annum for sites of 4-9 dwellings, 6 dwellings per annum for sites of 10-19 dwellings, and up to 20 dwellings per annum for sites over 19 dwellings.



## 2.5 Windfall

- 2.5.1 The five year land supply includes a windfall allowance (i.e. a projection of unanticipated sites being developed), reflecting sites which come forward outside the allocation process. This approach was supported by the Local Plan Inspector. The 2012 NPPF, which provided the basis for the Local Plan examination, allowed for the inclusion of windfall sites in the five year land supply, where compelling evidence can demonstrate that the supply of these sites will be maintained. The test for windfall sites in the 2019 NPPF is not materially different from that in the 2012 NPPF; there should be compelling evidence that they will provide a reliable source of supply.
- 2.5.2 As a largely rural authority, much of our housing has been developed on small sites or non-allocated sites. Looking at past completions, we can estimate the likely windfall provision in the next five years. Following guidance in the 2019 NPPF, we have determined our past windfall trends by removing allocations from the 1996 Eden Local Plan and the current Local Plan, any site considered suitable in the Strategic Housing Land Availability Assessment [SHLAA] (most recently updated in 2015) and sites developed in residential gardens.
- 2.5.3 The Local Plan Inspector agreed that a windfall allowance of 50 dwellings per annum was appropriate, and the evidence from past completions indicates that this is still the case. The analysis excludes sites of five or more dwellings (the threshold for the 2015 SHLAA) with the aim of disregarding sites that may be included in the current or any future SHLAA.
- 2.5.4 Table 3 demonstrates that windfall completions over the past six years have only occasionally dropped below 50 dwellings and not below 40 dwellings a year. Windfall completions have averaged 55.6 dwellings per year over the last five years, slightly higher than the previous five year period.

**Table 3 – Annual Windfall Completions**

Date	Windfall on sites < 5 dwellings	Total completions	Percentage of windfall on sites < 5 dwellings	5 year average >5
April 2014 - March 2015	50	137	36%	
April 2015 - March 2016	43	264	16%	
April 2016 - March 2017	55	198	28%	
April 2017 - March 2018	46	200	23%	
April 2018 - March 2019	64	301	21%	51.6
April 2019 - March 2020	70	361	19%	55.6
Grand Total	328	1461	22%	

- 2.5.5 To avoid double counting commitments in the supply, as we assume that all completions that will be recorded in the next two years already have

permission, the windfall allowance is only applied to the final three years of the five year period, giving a total of 150 dwellings.

- 2.5.6 Windfall units continue to make an important contribution to the district's housing supply and in 2019/20, out of a total of 421 dwellings that were granted planning permission, 85 were on windfall sites, amounting to 20%. The table below shows windfall permissions in recent years and shows that whilst levels fluctuate windfall sites continue to form a significant proportion of total supply.

**Table 4 – Annual Windfall permissions**

Date	Windfall permissions on site < 5 dwellings	Total	Percentage of windfall permissions
April 2014 - March 2015	81	341	24%
April 2015 - March 2016	66	210	31%
April 2016 - March 2017	115	838	14%
April 2017 -March 2018	112	973	12%
April 2018 -March 2019	97	365	27%
April 2019 - March 2020	85	421	20%
Grand Total	556	3148	18%

- 2.5.7 It is considered the level of windfall sites coming forward is likely to be maintained, for a number of reasons including the local planning policy framework, and recent national changes such as the increase in permitted development rights to create residential units through conversions from other uses. The Local Plan also provides the opportunity for a potential increase in small windfall sites in rural areas through its more flexible approach to rounding off and infill in small villages and hamlets.

#### **Assumptions**

- A windfall allowance of 50 dwellings per year for the final three years of the five year period has been added to the land supply.

## **2.6 Components of the Five Year Land Supply Calculation**

- 2.6.1 This section explains the various sources of housing supply that are included in the five year land supply, and section 2.7 presents the five year land supply calculation.

### **Sites with permission**

- 2.6.2 Sites with planning permission (including those with dwellings not started and those under construction) are set out in Tables 7 to 9, and 15 and 16 (Appendix 1). The record of progress on development sites is based mainly on building control records, which monitor the start and completion of dwellings. In some cases there is a delay between the actual completion of a dwelling and the issuing of a completion notice by building control. In a few cases information on completions is based on site visits or other up-to-date information such as Council Tax registrations or Gazetteer address data. The housing completions and planning permissions in the report are net figures to take account of (for example) the conversion, redevelopment or demolition of existing dwellings.

### **Large sites with permission**

- 2.6.3 An individual assessment has been undertaken of large sites (four or more dwellings) with planning permission (including sites that are already under construction). Together, at 31 March 2020, these provide a total supply of 2,039 outstanding dwellings (net).
- 2.6.4 The assessment determines the deliverability of sites over the next five years and is based on the judgment of planning officers in conjunction with information provided by owners, developers or agents. This evidence is summarised in Tables 11 to 13 (Appendix 1). This assessment has concluded that 1,294 dwellings on large permitted sites are considered deliverable within 5 years.
- 2.6.5 The 2019 NPPF states: “where a site has outline planning permission for major development, has been allocated in a development plan, has a grant of permission in principle, or is identified on a brownfield register, it should only be considered deliverable where there is clear evidence that housing completions will begin on site within 5 years.”
- 2.6.6 In Eden sites of 4 or more dwellings have historically been considered large sites (the 2019 NPPF definition of ‘major development’ is 10 or more dwellings) when undertaking the five year housing land supply calculation so the Council has applied the definition of ‘deliverability’ in the NPPF to sites of between four and nine dwellings too.
- 2.6.7 In relation to these sites the Council has taken into account progress to bring the site forward and assessed the probability of dwellings being delivered within the five year period. As referred to above, the Council has taken into account the involvement of a developer or land promoter and submission of planning applications as evidence of commitment to bring the site forward.

### **Small sites with permission**

- 2.6.8 The remaining supply of small sites (fewer than four units) with planning permission at 31 March 2020 provide a total supply of 353 net dwellings on 293 small sites.
- 2.6.9 The NPPF states: “Sites that are not major development, and sites with detailed planning permission should be considered deliverable until permission expires, unless there is clear evidence that schemes will not be implemented within five years (e.g. they are no longer viable, there is no longer a demand for the type of units or sites have long term phasing plans)”.
- 2.6.10 All small sites with a consent that has not been implemented are considered deliverable. However a number of small sites with permission that has been implemented have not progressed for many months, or years in some cases. Where Building Control records show that there has been no activity on-site in the last six months, the site has been removed from the five year supply.
- 2.6.11 The assessment has concluded that 277 net dwellings on small sites are deliverable within 5 years. These sites are set out in Tables 15 and 16 (Appendix 1).

### **Unconsented land allocations**

- 2.6.12 The Eden Local Plan includes a number of site allocations in the Towns and Key Hubs, set out in Table 18 (Appendix 1) with a total capacity for 1,497 dwellings. Having taken into account permitted and completed allocation sites, the total remaining capacity of unconsented allocated sites is 1,110 units.
- 2.6.13 The remaining unconsented residential allocations considered deliverable within 5 years are listed in Table 10 (Appendix 1). These have an estimated capacity of 129 dwellings. Table 14 (Appendix 1) provides evidence of each site’s deliverability based on recent engagement with developers, agents and landowners.

### **Windfall allowance**

- 2.6.14 A windfall allowance of 50 dwellings per year is included in the five year land supply to account for dwellings on small sites that do not yet have consent but, based on past data trends, are likely to come forward in the next five years. To avoid double counting of commitments the windfall allowance is applied to the final three years of the five year supply to give a total of 150 dwellings.

## Housing completions

2.6.15 Table 5 sets out completions since the start of the Local Plan period and shows that 1,461 net dwellings have been completed between 1 April 2014 and 31st March 2020. Annual completion rates have been increasing since the start of the Local Plan period in 2014-15, other than a spike in 2015-16 due to the completion of a block of flats in Penrith.

**Table 5 – Annual Completions<sup>4</sup>**

Date	Net number of dwellings completed
April 2014 - March 2015	137
April 2015 - March 2016	264
April 2016 - March 2017	198
April 2017 - March 2018	200
April 2018 - March 2019	301
April 2019 - March 2020	361
<b>Grand Total</b>	<b>1461</b>

2.6.16 The completions information is based mainly on building control records, which monitor the start and completion of dwellings. In some cases there is a delay between the actual completion of a dwelling and the issue of a completion notice and therefore in some cases where the Council is aware that a development is progressing but there are no completion records, other sources of information are used including Council Tax registrations and/or site visits.

---

<sup>4</sup> See Table 17 in Appendix 2 for details of individual dwelling completions.

## 2.7 Five Year Housing Land Supply Calculation

2.7.1 Based on the deliverable supply of 1,849 units identified above, the Council's five year land supply calculation is as follows.

**Table 6 – Five Year Housing Land Supply**

	Housing Requirement		Formula
<b>A</b>	Annual Housing Requirement 1 April 2014 - 31 March 2032	242	
<b>B</b>	Total Housing Requirement 1 April 2014 - 31 March 2032 (18 years)	4356.00	
<b>C</b>	Net completions: 1 April 2014 - 31 March 2020	1461.00	
<b>D</b>	Target Completions: 1 April 2014 - 31 March 2020	1452.00	A x 6
<b>E</b>	Current Oversupply to Date	9.00	C - D
<b>F</b>	5 Year Requirement	1210.00	A X 5
<b>G</b>	5 Year Requirement - Oversupply (Total Requirement)	1201.00	F - E
<b>H</b>	Total Requirement + Additional 5%	1261.05	(G x 0.05) + G
<b>I</b>	Annualised Requirement over next 5 years	252.21	H / 5
	Identified Supply		Formula
<b>J</b>	Large sites with outline permission (not started)	299	
<b>K</b>	Large sites with detailed permission (not started)	480	
<b>L</b>	Small sites with permission (not started)	144	
<b>M</b>	Large sites under construction	514	
<b>N</b>	Small sites under construction	133	
<b>O</b>	Allocated Local Plan Sites	129	
<b>P</b>	Windfall Sites	150	
<b>Q</b>	Total Number of Units	<b>1849</b>	J+K+L+M+N+O+P
<b>R</b>	Current Land Supply (Years)	<b>7.33</b>	Q / I

2.7.2 The Council can demonstrate a supply of 7.33 years of housing land against the Local Plan housing requirement.

### 3. Appendix 1 – Commitments

#### 3.1 Five Year Trajectory of Large Sites (more than three dwellings)

**Table 7 – Large sites under construction but not yet complete**

	Ref.	Address	Settlement	Settlement Type	Total Remaining (net)	2020-21	2021-22	2022-23	2023-24	2024-25	Total
1	17/0771	Armstrong and Fleming Ltd, Roper Street	Penrith	Main Town	54	54					54
2	08/0291, 13/0654, 16/0811	Carleton Heights, Penrith (E1)	Penrith	Main Town	345	40	40	40	40	40	200
3	18/1008	Former Care Home, Beacon Edge	Penrith	Main Town	7			7			7
4	06/0434 & 17/0069	Land to North and East of Beacon Inn, Fell Lane, Penrith	Penrith	Main Town	5	1	2	1			4
5	19/0153	Land off Tynefield Drive	Penrith	Main Town	4	4					4
6	16/0035	3 Lowther Street	Penrith	Main Town	5			5			5
7	18/0913	1 Newton House, Newton Road	Penrith	Main Town	54		54				54

	<b>Ref.</b>	<b>Address</b>	<b>Settlement</b>	<b>Settlement Type</b>	<b>Total Remaining (net)</b>	<b>2020-21</b>	<b>2021-22</b>	<b>2022-23</b>	<b>2023-24</b>	<b>2024-25</b>	<b>Total</b>
8	18/0467	3 Queen Street	Penrith	Main Town	5		5				5
9	15/0799	N1 - Salkeld Road/Fairhill	Penrith	Main Town	16	16					16
10	16/0933	William Street	Penrith	Main Town	7	7					7
11	08/0686	Bluebell Inn, Townfoot	Alston	Market Town	4	4					4
12	11/0989	Back Lane, Appleby (AP5)	Appleby	Market Town	5	5					5
13	13/0117	Land adj Holmrooke, Drawbriggs Lane, Appleby	Appleby	Market Town	2	2					2
14	10//0010	Former gas works	Kirkby Stephen	Market Town	5			5			5
15	16/1089 (12/6554)	Levens House Farm, Mellbecks	Kirkby Stephen	Market Town	5		5				5
16	13/0737	White House Farm	Kirkby Stephen	Market Town	9	3	3	3			9



	<b>Ref.</b>	<b>Address</b>	<b>Settlement</b>	<b>Settlement Type</b>	<b>Total Remaining (net)</b>	<b>2020-21</b>	<b>2021-22</b>	<b>2022-23</b>	<b>2023-24</b>	<b>2024-25</b>	<b>Total</b>
17	18/0586	Land at Station Road	Armathwaite	Key Hub	2	2					2
18	11/0607 & 17/0440	Land behind Croft Close (LBR3)	Brough	Key Hub	7	7					7
19	13/0746	Land adj. Coopers Close	High Hesket	Key Hub	7	3	2	2			7
20	19/0222	Langwathby Hall	Langwathby	Key Hub	25			5	5	5	15
21	17/0817	Land behind the Lilacs	Lazonby	Key Hub	4	4					4
22	15/0832	Land adjacent Fell View	Nenthead	Key Hub	4		2	2			4
23	17/0660	LPL2 - Land adj to Byrnes Close	Plumpton	Key Hub	7	7					7
24	12/0262	Fell House, Shap	Shap	Key Hub	4	4					4
25	14/0528	Land at Staynegarth	Stainton	Key Hub	31			10	10	11	31

	<b>Ref.</b>	<b>Address</b>	<b>Settlement</b>	<b>Settlement Type</b>	<b>Total Remaining (net)</b>	<b>2020-21</b>	<b>2021-22</b>	<b>2022-23</b>	<b>2023-24</b>	<b>2024-25</b>	<b>Total</b>
26	14/0354	Thompsons Board Mill	Little Salkeld	Smaller Village and Hamlets	18	5	13				18
27	17/1095	Land adj. Bankfoot Farm	Newton Reigny	Smaller Village and Hamlet	4	2	2				4
28	16/0658	Land adj. Pennine View	Skelton	Smaller Village and Hamlet	8	4	2	2			8
29	17/0095	Land adj. to Walmer Croft	Sockbridge and Tirril	Smaller Village and Hamlet	5		2	3			5
30	19/0839 & 19/0861	Barns at High Field Farm, Tirril	Rural Area	Rural Area	8		3	3	2		8
31	18/0759	Pembroke Farm, Brougham	Rural Area	Rural Area	6		2	2			4
					<b>672</b>	<b>174</b>	<b>137</b>	<b>90</b>	<b>57</b>	<b>56</b>	<b>514</b>

**Table 8 – Sites with Detailed Planning Permission (not started)**

	Ref.	Address	Settlement	Settlement Type	Total Remaining (net)	2020-21	2021-22	2022-23	2023-24	2024-25	Total
32	19/0426	Carleton - Land at Longacres (E3)	Penrith	Main Town	149		30	30	30	30	120
33	19/0596	1-2 Little Dockray	Penrith	Main Town	4			4			4
34	14/0405 (N3)	Raiselands (N3)	Penrith	Main Town	229		30	30	30	30	120
35	19/0684	19 Boroughgate	Appleby	Market Town	4			4			4
36	16/0224	KS18 - Land adj to Croglam Park	Kirkby Stephen	Market Town	13				5	5	10
37	17/0922	Land at Kirkby Stephen Grammar School	Kirkby Stephen	Market Town	16			4	6	6	16
38	17/0460	Hazel Dene, Station Road	Culgaith	Key Hub	13			1	6	6	13
39	17/0664	Land at Pea Foot	Culgaith	Key Hub	5	2	3				5

	<b>Ref.</b>	<b>Address</b>	<b>Settlement</b>	<b>Settlement Type</b>	<b>Total Remaining (net)</b>	<b>2020-21</b>	<b>2021-22</b>	<b>2022-23</b>	<b>2023-24</b>	<b>2024-25</b>	<b>Total</b>
40	18/0775	Land at Eden View	Langwathby	Key Hub	9				5	4	9
41	17/0016	Land off Scaur Lane	Lazonby	Key Hub	50		10	15	15	10	50
42	18/0760	Land adj. Church Rise	Tebay	Key Hub	5		2	2	1		5
43	15/0728	Eden Grove, Bolton	Bolton	Smaller Village and Hamlet	31			10	10	11	31
44	18/0011	Land between Park View and Joiners Brow	Catterlen	Smaller Village and Hamlet	5	2	3				5
45	15/0974	Land north of Pennine Close	Hackthorpe	Smaller Village and Hamlet	30			15	15		30
46	17/0527	North of Hackthorpe Hall	Hackthorpe	Smaller Village and Hamlet	28		13	15			28

	<b>Ref.</b>	<b>Address</b>	<b>Settlement</b>	<b>Settlement Type</b>	<b>Total Remaining (net)</b>	<b>2020-21</b>	<b>2021-22</b>	<b>2022-23</b>	<b>2023-24</b>	<b>2024-25</b>	<b>Total</b>
47	17/0661	Land between Manatee and Beacon View	Little Salkeld	Smaller Village and Hamlet	5		2	3			5
48	18/0238	Land between Fern Bank and East View	Reagill	Smaller Village and Hamlet	4		2		2		4
49	17/0334	Land south east of Templars Court	Temple Sowerby	Smaller Village and Hamlet	5		2	3			5
50	16/0544	Eden Gate Farm	Warcop	Smaller Village and Hamlet	10		5	5			10
51	19/0637	Wetheriggs Pottery, Clifton Dykes	Rural Area	Rural Area	6				3	3	6
					<b>621</b>	<b>4</b>	<b>102</b>	<b>141</b>	<b>128</b>	<b>105</b>	<b>480</b>

**Table 9 – Sites with Outline Permission (not started)**

	Ref.	Address	Settlement	Settlement Type	Total Remaining (net)	2020-21	2021-22	2022-23	2023-24	2024-25	Total
52	13/0033	Land off Carleton Road (E3)	Penrith	Main Town	96			20	20	20	60
53	16/1029	N2 - White Ox Farm	Penrith	Main Town	51			10	20	20	50
54	17/0326	Land west of Bruntley Meadows	Alston	Market Town	5				2	3	5
55	17/0073	Land off Christian Head	Kirkby Stephen	Market Town	35		5	10	10	10	35
56	17/0263	KS3b/KS20 - South Road/ Whitehouse Farm	Kirkby Stephen	Market Town	60				10	10	20
57	17/0747	Site adjacent to Otters Holt,	Culgaith	Key Hub	14		5	5	4		14
58	17/0333	LGR5 - Land East of Howard Park - south eastern side	Greystoke	Key Hub	40		10	20	10		40
59	17/0168	Land north of Elm Close	High Heskett	Key Hub	15				4	4	8

	<b>Ref.</b>	<b>Address</b>	<b>Settlement</b>	<b>Settlement Type</b>	<b>Total Remaining (net)</b>	<b>2020-21</b>	<b>2021-22</b>	<b>2022-23</b>	<b>2023-24</b>	<b>2024-25</b>	<b>Total</b>
60	17/0398	Land at Nenthead Village Centre	Nenthead	Key Hub	5			2	3		5
61	17/0540	Land to rear of Thorn Lodge	Stainton	Key Hub	5			2	3		5
62	17/0559, 15/0342 (13/0630)	St Johns Road	Stainton	Key Hub	11			5	6		11
63	16/0968	Land W of Gillians Well, Calthwaite	Calthwaite	Smaller Village and Hamlet	16			4	6	6	16
64	18/0278	Land at Garth View, Catterlen	Catterlen	Smaller Village and Hamlet	5		2	3			5
65	17/0080	Land west of Sockbridge Thorpe Field	Sockbridge and Tirril	Smaller Village and Hamlet	25		10	15			25
					<b>383</b>	<b>0</b>	<b>32</b>	<b>96</b>	<b>98</b>	<b>73</b>	<b>299</b>

**Table 10 – Remaining Local Plan Allocated Sites (expected to contribute to 5YHLS)**

	Ref.	Address	Settlement	Settlement Type	Total Remaining (net)	2020-21	2021-22	2022-23	2023-24	2024-25	Total
66	E4	E4 - Land at Carleton Farm	Penrith	Main Town	128				20	20	40
67	N1a	N1a - Salkeld Road/Fairhill	Penrith	Main Town	250				20	20	40
69	P54	Bellevue Farm, Salkeld Road	Penrith	Main Town	63			3	3	3	9
68	AP16	Land at Cross Croft	Appleby	Market Town	115				20	20	40
					<b>556</b>	<b>0</b>	<b>0</b>	<b>3</b>	<b>63</b>	<b>63</b>	<b>129</b>



### 3.2 Assessment of deliverability

**Table 11 – Large sites under construction but not yet complete**

	<b>Ref.</b>	<b>Address</b>	<b>Settlement</b>	<b>Capacity</b>	<b>Remaining</b>	<b>Total deliverable within 5 years</b>	<b>Comments</b>
1	17/0771	Armstrong and Fleming Ltd, Roper Street	Penrith	54	54	54	Full planning permission for 54 retirement apartments. Under construction (not LABC).
2	08/0291, 13/0654, 16/0811	Carleton Heights (E1)	Penrith	560	345	200	Outline application for residential development (08/0291). 55 completed between Dec 2015 and Dec 2016 under full application 13/0654 (Phase 1). Phase 2 under Reserved Matters 16/0811 is under construction (Building Control applications 14/6078 & 17/6399). There were 13 completions between Dec 2017 and March 2018, 58 completions 2018-19 and 89 completions 2019-20.

	<b>Ref.</b>	<b>Address</b>	<b>Settlement</b>	<b>Capacity</b>	<b>Remaining</b>	<b>Total deliverable within 5 years</b>	<b>Comments</b>
3	18/1008	Former Care Home, Beacon Edge	Penrith	7	7	7	Full planning permission for 7 dwellings. Building Control inspections (20/6010) confirm development has commenced and all units are progressing.
4	06/0434 & 17/0069	Land to North and East of Beacon Inn, Fell Lane, Penrith	Penrith	10	5	4	Full planning permission for 10 dwellings. Building Control inspections (08/6119) confirm plots 1, 2 and 3 progressing. Plot 9 started, no Build Control application for plot 10.
5	19/0153	Land off Tynefield Drive	Penrith	6	4	4	Full planning permission for 6 dwellings. Building Control inspections (19/6297) confirm remaining plots are close to completion.
6	16/0035	3 Lowther Street	Penrith	5	5	5	Full planning permission for 5 apartments. Permission implemented - Building Control application 19/6407. Discharge of Conditions partially approved.
7	18/0913	1 Newton House, Newton Road	Penrith	54	54	54	Full planning permission for 54 extra care units. Building Control inspections (19/6388) confirm the development is progressing. Developer intends to complete Spring 2021.

	<b>Ref.</b>	<b>Address</b>	<b>Settlement</b>	<b>Capacity</b>	<b>Remaining</b>	<b>Total deliverable within 5 years</b>	<b>Comments</b>
8	18/0467	3 Queen Street	Penrith	5	5	5	Full planning permission for 5 flats. Building Control inspections (19/6022) confirm development progressing.
9	15/0799	N1 - Salkeld Road/Fairhill	Penrith	98	16	16	Full planning permission for 98 dwellings. Expected rate of delivery is 30 units per year. Completed 31 units 2018-19 and 46 units completed 2019-20 (plus 5 in 2017-18). Building Control application 16/6615.
10	16/0933	William Street	Penrith	7	7	7	Full planning permission for 7 dwellings. Development commenced and close to completion in March 2020. Building Control application 18/6658
11	08/0686	Bluebell Inn, Townfoot	Alston	5	4	4	Redevelopment of pub into 4 flats and 1 house. House complete (Council Tax records) and progress on flats. Agent confirmed flats should complete 2020-21 (25.11.19). Building Control application 09/6123.

	<b>Ref.</b>	<b>Address</b>	<b>Settlement</b>	<b>Capacity</b>	<b>Remaining</b>	<b>Total deliverable within 5 years</b>	<b>Comments</b>
12	11/0989	Back Lane, Appleby	Appleby	142	5	5	Construction works ongoing - 115 completions recorded since August 2015. 29 completed 2017-18, 23 in 2018-19 and 22 in 2019-20.
13	13/0117	Land adj Holmrooke, Drawbriggs Lane	Appleby	5	2	2	Reserved Matters 14/0338. 3 completions during 2016-17 (Building Control application 14/6381). Plots 1 and 2 (Building Control application 19/6234) started early 2019.
14	10//0010	Former Gas Works	Kirkby Stephen	9	5	5	Full planning permission for 9 dwellings. Phase 1 complete (4 dwellings). Building Control application for phase 2 submitted - 18/6028 and work commenced (Building Control inspection Jan 2020).
15	16/1089 (12/6554)	Levens House Farm, Mellbecks	Kirkby Stephen	5	5	5	Construction of 5 market led dwellings. Supersedes application for 9 dwellings on same site (09/0231). Agent confirmed (19.11.19) commencement April 2020 with completion June 21. Building Control (19/6574) inspections confirm work started May 2020.

	<b>Ref.</b>	<b>Address</b>	<b>Settlement</b>	<b>Capacity</b>	<b>Remaining</b>	<b>Total deliverable within 5 years</b>	<b>Comments</b>
16	13/0737	White House Farm	Kirkby Stephen	9	9	9	Full planning permission for 9 dwellings. Building Control inspections (18/6645) confirm site under construction.
17	18/0586	Land at Station Road	Armathwaite	18	2	2	Full planning permission for 18 dwellings. Building Control inspections (19/6021) confirm remaining plots almost complete.
18	11/0607 & 17/0440	Land behind Croft Close (LBR3)	Brough	42	7	7	Site has permission for a total of 42 units (11/0607 = 11 and 14/0305 = 31). Site delivery is ongoing, Building Control inspections confirm that the remaining dwellings are under construction (end of March 2020). Phase 1 now complete and 24 complete on phase 2. Building Control applications 12/6340, 11/6497, 12/6169, 13/6247, 14/6078 & 14/6616
19	13/0746	Land adj. Coopers Close	High Hesket	11	7	7	Outline planning permission for residential development of 11 dwellings and Reserved Matters (16/0652) approved in October 2016. Building Control inspections (18/6597) confirm site is progressing.

	<b>Ref.</b>	<b>Address</b>	<b>Settlement</b>	<b>Capacity</b>	<b>Remaining</b>	<b>Total deliverable within 5 years</b>	<b>Comments</b>
20	19/0222	Langwathby Hall	Langwathby	25	25	15	Full planning permission for 25 dwellings. Building Control inspections (20/6219) confirm development commenced and progressing.
21	17/0817	Land behind the Lilacs	Lazonby	5	4	4	Full planning permission for 5 dwellings. Under construction and remaining plots close to completion - March 2020. Building Control application 19/6194.
22	15/0832	Land adjacent Fell View	Nenthead	4	4	4	Full planning permission for 4 dwellings. Site visit and Building Control inspection (16/6566) confirmed work started.
23	17/0660	LPL2 - Land adj to Byrnes Close	Plumpton	28	7	7	Full planning application for 28 dwellings. Build Control inspections (18/6266) confirm remaining sites progressing.
24	12/0262	Fell House, Shap	Shap	4	4	4	Work commenced in July 2012, completions confirmed for July 2020 (Building Control application 12/6285)

	<b>Ref.</b>	<b>Address</b>	<b>Settlement</b>	<b>Capacity</b>	<b>Remaining</b>	<b>Total deliverable within 5 years</b>	<b>Comments</b>
25	14/0528	Land at Staynegarth	Stainton	31	31	31	Outline application indicates 30 units - supersedes application 09/0886 (9 units). Reserved Matters application 17/0150 approved October 2019 for 31 units. Building Control application (19/6362) to lay drainage section to implement permission completed.
26	14/0354	Thompsons Board Mill	Little Salkeld	18	18	18	Outline approval granted for the redevelopment of this site (exception to policy). Reserved Matters application 17/0602. Application to vary conditions live (20/0292). Building Control inspections (20/6149) confirmed development commenced 2020 and is progressing.
27	17/1095	Land adj. Bankfoot Farm	Newton Reigny	4	4	4	Outline permission for 4 dwellings and Reserved Matters approved (19/0189). Building Control inspections (19/6336) confirm plots 3 and 4 are under construction.
28	16/0658	Land adj. Pennine View	Skelton	8	8	8	Full planning permission for 8 dwellings. Building Control inspections (19/6131) confirm plots 1-4 progressed, 6-7 started March 2020 and 5 and 8 started July 2020.

	<b>Ref.</b>	<b>Address</b>	<b>Settlement</b>	<b>Capacity</b>	<b>Remaining</b>	<b>Total deliverable within 5 years</b>	<b>Comments</b>
29	17/0095	Land adj. to Walmer Croft	Sockbridge and Tirril	5	5	5	Outline permission for 5 dwellings and Reserved Matters (19/0024) approved. Building Control inspections (plot 1, 2 & 5 - 19/6331 and plot 3 & 4 - 19/6413) confirm development under construction.
30	19/0839 & 19/0861	Barns at High Field Farm, Tirril	Rural Area	8	8	8	Full planning permission for conversion of barns to 8 dwellings. Building Control inspections (20/6239) confirm development commenced and conversion of 5 barns progressing.
31	18/0759	Pembroke Farm, Brougham	Rural Area	6	6	4	Full planning permission for conversion of barn to 4 dwellings and outline for 2 new dwellings. Building Control inspections (19/6330) confirm barn conversion progressing.
				<b>1198</b>	<b>672</b>	<b>514</b>	



**Table 12 – Sites with Detailed Planning Permission (not started)**

	<b>Ref.</b>	<b>Address</b>	<b>Settlement</b>	<b>Capacity</b>	<b>Remaining</b>	<b>Total deliverable within 5 years</b>	<b>Comments</b>
32	19/0426	Carleton - Land at Longacres (E3)	Penrith	149	149	120	Full planning application for residential development. Developer confirmed intention to commence development in 2020 and deliver 30 units per annum.
33	19/0596	1-2 Little Dockray	Penrith	4	4	4	Prior notification to convert offices to 4 dwellings.
34	14/0405 (N3)	Raiselands (N3)	Penrith	229	229	120	Full planning permission (14/0405) approved in March 2017 for 229 dwelling houses and applications to discharge conditions have been approved. Persimmon have delivered units at a rate of over 40 per annum on their site at Carleton so a higher than average build out rate (20 d.p.a) is anticipated on this site.
35	19/0684	19 Boroughgate	Appleby	4	4	4	Full permission for conversion of bank and 1 flat to 5 flats. Discharge of condition application live.

	<b>Ref.</b>	<b>Address</b>	<b>Settlement</b>	<b>Capacity</b>	<b>Remaining</b>	<b>Total deliverable within 5 years</b>	<b>Comments</b>
36	16/0224	KS18 - Land adj to Croglam Park	Kirkby Stephen	13	13	10	Full planning permission for 13 dwellings. Re-submission of application for 25 dwellings live June 2020.
37	17/0922	Land at Kirkby Stephen Grammar School	Kirkby Stephen	16	16	16	Outline permission and Reserved Matters (19/0696) for 16 dwellings approved. Application to discharge conditions currently live.
38	17/0460	Hazel Dene, Station Road	Culgaith	13	13	13	Full planning permission for 13 dwellings.
39	17/0664	Land at Pea Foot	Culgaith	5	5	5	Outline planning permission for 5 dwellings. Reserved Matters approved 19/0437 and application to discharge conditions live. Confirmation from developer that the intention is to complete the development in 2020/21. Building Control application 19/6466.
40	18/0775	Land at Eden View	Langwathby	9	9	9	Outline permission and Reserved Matters (20/0087) for 9 dwellings approved.

	<b>Ref.</b>	<b>Address</b>	<b>Settlement</b>	<b>Capacity</b>	<b>Remaining</b>	<b>Total deliverable within 5 years</b>	<b>Comments</b>
41	17/0016	Land off Scour Lane	Lazonby	50	50	50	Outline permission for residential development. Reserved Matters approved 18/0528 on 2 November 2018. Applicant confirmed that work should commence Spring 2020, building 15-20 dwellings per year over a 2.5 year build period.
42	18/0760	Land adj. Church Rise	Tebay	5	5	5	Outline permission and Reserved Matters (19/0188) for 5 dwelling approved. Building Control application (19/6474) for 2 dwellings submitted.
43	15/0728	Eden Grove, Bolton	Bolton	31	31	31	Full planning permission for the conversion of buildings to residential use and the construction of new dwellings. Application to vary plans live June 2020.

	<b>Ref.</b>	<b>Address</b>	<b>Settlement</b>	<b>Capacity</b>	<b>Remaining</b>	<b>Total deliverable within 5 years</b>	<b>Comments</b>
44	18/0011	Land between Park View and Joiners Brow	Catterlen	5	5	5	Outline for residential development providing 5 local occupancy homes. Amended by s73 application 19/0683 and Reserved Matters (19/0882) approved Jan 2020. Agent confirmed scheme due to commence 2020 and complete 2021/22.
45	15/0974	Land north of Pennine Close	Hackthorpe	30	30	30	Reserved Matters application approved May 2020 (18/1009). Applications to modify S106 and discharge conditions live June 2020. Agent confirms intention to submit Building Control application in early 2020 commencing mid 2020 with a 2 to three-year build period.
46	17/0527	North of Hackthorpe Hall	Hackthorpe	28	28	28	Full planning application for 28 dwellings. Developer intends to start on site in 2020.
47	17/0661	Land between Manatee and Beacon View	Little Salkeld	5	5	5	Outline planning permission for 5 dwellings and Reserved Matters (20/0098) approved. Agent confirms developer intends to commence imminently with a 2 year build period.

	<b>Ref.</b>	<b>Address</b>	<b>Settlement</b>	<b>Capacity</b>	<b>Remaining</b>	<b>Total deliverable within 5 years</b>	<b>Comments</b>
48	18/0238	Land between Fern Bank and East View	Reagill	4	4	4	Outline application for 4 dwellings and Reserved Matters (19/0622) for 2 dwellings approved. Building Control application (20/6321) submitted for 2 dwellings but not commenced.
49	17/0334	Land south east of Templars Court	Temple Sowerby	5	5	5	Outline planning permission for 5 dwellings and Reserved Matters (20/0191) approved. Agent confirmed intention to complete within 2 years.
50	16/0544	Eden Gate Farm	Warcop	10	10	10	Outline application for 10 dwellings (a revised submission of planning App Ref 11/0145 for 12 dwellings which lapsed in June 2016). Reserved Matters (19/0886) approved April 2020. Agent confirmed developer interest and intent to start on site 2020/21 - completion within 2 years.
51	19/0637	Wetheriggs Pottery, Clifton Dykes	Rural Area	6	6	6	Full permission for 6 dwellings. Application to vary condition currently live.
				<b>621</b>	<b>621</b>	<b>480</b>	

**Table 13 – Sites with Outline Permission (not started)**

	<b>Ref.</b>	<b>Address</b>	<b>Settlement</b>	<b>Capacity</b>	<b>Remaining</b>	<b>Total deliverable within 5 years</b>	<b>Comments</b>
52	13/0033	Land off Carleton Road (E3)	Penrith	96	96	60	Outline application for approximately 96 dwellings. Owner confirmed developer interest in the site and intention of submitting a detailed application and commencing on site later this year. Potential build rate estimated 25 dwellings per year over 3-4 years.
53	16/1029	N2 - White Ox Farm	Penrith	51	51	50	Outline application for 51 dwellings. Agent confirmed developer interest in the site and design work underway, unlikely to start on site before 2021.
54	17/0326	Land west of Bruntley Meadows	Alston	5	5	5	Outline planning permission for 5 dwellings. Reserved Matters application live (20/0283).

	<b>Ref.</b>	<b>Address</b>	<b>Settlement</b>	<b>Capacity</b>	<b>Remaining</b>	<b>Total deliverable within 5 years</b>	<b>Comments</b>
55	17/0073	Land off Christian Head	Kirkby Stephen	35	35	35	Outline permission for 35 dwellings. Reserved Matters application (20/0199) live. Variation to S106 application live 18/0028. Developer interested, agent confirms intention to commence development 2020/21.
56	17/0263	KS3b/KS20 - South Road/ Whitehouse Farm	Kirkby Stephen	60	60	20	Outline permission for 60 dwellings. Reserved Matters (20/0561) currently live. Agent confirmed intention to start on site mid-2020 and complete 10 units per annum.
57	17/0747	Site adjacent to Otters Holt,	Culgaith	14	14	14	Outline planning permission for 14 dwellings. Developer confirmed intention to submit Reserved Matters and start on site in 2020.
58	17/0333	LGR5 - Land East of Howard Park – south eastern side	Greystoke	40	40	40	Outline planning permission for 40 dwellings. Developer confirmed intent to progress site, start construction Spring 2021 and complete 2023.

	<b>Ref.</b>	<b>Address</b>	<b>Settlement</b>	<b>Capacity</b>	<b>Remaining</b>	<b>Total deliverable within 5 years</b>	<b>Comments</b>
59	17/0168	Land north of Elm Close	High Hesket	15	15	8	Outline planning permission for 15 dwellings. Landowner confirmed intention to submit Reserved Matters and sell site in 2020. Adjacent sites (09/0279 and 13/0746) delivered at around 4 dwellings per annum.
60	17/0398	Land at Nenthead Village Centre	Nenthead	5	5	5	Outline planning permission for 5 dwellings. Agent confirmed intention to submit Reserved Matters in 2020 and then complete scheme within 2-3 years.
61	17/0540	Land to rear of Thorn lodge	Stainton	5	5	5	Outline planning permission for 5 dwellings. Agent confirmed intention to submit Reserved Matters in 2020 and then complete scheme within 2 years.
62	17/0559, 15/0342 (13/0630)	St Johns Road	Stainton	11	11	11	Site has extant permission for 11 dwellings and 5 dwellings. Reserved matters (19/0545) for 11 dwellings is live.



	<b>Ref.</b>	<b>Address</b>	<b>Settlement</b>	<b>Capacity</b>	<b>Remaining</b>	<b>Total deliverable within 5 years</b>	<b>Comments</b>
63	16/0968	Land W of Gillians Well, Calthwaite	Calthwaite	16	16	16	Outline planning permission for up to 16 dwellings. Developer interested and Reserved Matters application (20/0548) live.
64	18/0278	Land at Garth View, Catterlen	Catterlen	5	5	5	Outline planning application for five local occupancy dwellings. Agent confirms intention for scheme to be built out by 2023.
65	17/0080	Land west of Sockbridge Thorpe Field	Sockbridge and Tirril	25	25	25	Outline planning permission for 25 dwellings. Reserved Matters application (20/0078) live. Agent confirmed intention to commence development in 2020.
				<b>383</b>	<b>383</b>	<b>299</b>	

**Table 14 – Remaining Local Plan Allocated Sites (expected to contribute to 5YHLS)**

	<b>Ref.</b>	<b>Address</b>	<b>Settlement</b>	<b>Capacity</b>	<b>Remaining</b>	<b>Total deliverable within 5 years</b>	<b>Comments</b>
66	E4	E4 - Land at Carleton Farm	Penrith	128	128	40	Developer interest in the site, full planning permission (19/0840) for 128 dwellings is currently live (June 2020).
67	N1a	N1a - Salkeld Road/Fairhill	Penrith	250	250	40	Forms part of N1/N1a masterplan. N1 (15/0799) is close to completion. Developer has confirmed interest in site, undertaking investigations into drainage works, intention to start within the next 5 years.
69	P54	Bellevue Farm, Salkeld Road	Penrith	63	63	9	Agent confirmed intention to submit application and commence building in 2020 although with a slow build out rate of 3 per annum.
68	AP16	Land at Cross Croft	Appleby	115	115	40	Developer confirmed interest in site and intention to commence on site 2021 onwards.
				<b>556</b>	<b>556</b>	<b>129</b>	

### 3.3 Small sites deliverable within five years

**Table 15 – Implemented sites**

Site Address	New LSCs	Settlement	Units Complete	Units Remaining	Total Units
14 Carleton Road, Penrith	Penrith	Penrith	0	1	1
2 Macadam Way, Penrith	Penrith	Penrith	0	1	1
19 King Street, Penrith	Penrith	Penrith	0	1	1
South area of land at Gossip Gate, Alston	Alston	Alston	0	1	1
North area of land at Gossip Gate, Alston	Alston	Alston	0	1	1
30 Clifford Street, Appleby	Appleby	Appleby	1	1	2
33A Chapel Street, Appleby	Appleby	Appleby	0	1	1
The Gospel Hall, Mellbecks, Kirkby Stephen	Kirkby Stephen	Kirkby Stephen	0	1	1
Garage/lock up, Croft Street, Kirkby Stephen	Kirkby Stephen	Kirkby Stephen	0	2	2
Joiners Workshop, Swan Avenue, Brough	Key Hubs	Brough	1	1	2
Mill House, Brough	Key Hubs	Brough	0	1	1
Rose Walk, Culgaith	Key Hubs	Culgaith	0	1	1
Rectory Coach House, Greystoke	Key Hubs	Greystoke	0	1	1
1 Howard Park, Greystoke	Key Hubs	Greystoke	0	1	1
Langwathby Hall Farm, Langwathby	Key Hubs	Langwathby	0	1	1
Land adjoining Rose Bank, Shap	Key Hubs	Shap	0	1	1
6 Fell House, Main Street, Shap	Key Hubs	Shap	0	1	1
The Flat, Verdun House, Shap	Key Hubs	Shap	0	1	1
Elm Garth Cottage, Shap	Key Hubs	Shap	0	1	1

Site Address	New LSCs	Settlement	Units Complete	Units Remaining	Total Units
Land behind Stainton Hill, Stainton	Key Hubs	Stainton	0	1	1
Building land at The Mains, Stainton	Key Hubs	Stainton	0	1	1
Swallow Barn, Andrew House, Stainton	Key Hubs	Stainton	0	1	1
Field to rear of Mount Pleasant, Tebay	Key Hubs	Tebay	0	1	1
Barns at the Rear of Pleasant View, Blencarn	Smaller Village and Hamlet	Blencarn	0	2	2
Former rail goods shed/yard, Long Marton	Smaller Village and Hamlet	Long Marton	0	2	2
Barney Scar, Soulby	Smaller Village and Hamlet	Soulby	0	1	1
Chamley Arms, Warcop	Smaller Village and Hamlet	Warcop	0	1	1
Reigny Cottage, Newton Reigny	Smaller Village and Hamlet		0	1	1
Land at Violet Bank, Bolton	Smaller Village and Hamlet	Bolton	0	3	3
Glyn, Bolton	Smaller Village and Hamlet	Bolton	0	1	1
Stephenson Croft, Bolton	Smaller Village and Hamlet	Bolton	0	2	2
Land beside 22 Laikin View, Calthwaite	Smaller Village and Hamlet	Calthwaite	0	1	1
Site adj. Copper Hall, Croglin	Smaller Village and Hamlet	Croglin	0	1	1
Land adj. Moorside, Crosby Garrett	Smaller Village and Hamlet	Crosby Garrett	0	0	1
Land adj. Rittson House, Skirsgill Lane, Eamont Bridge	Smaller Village and Hamlet	Eamont Bridge	0	1	1
The Pheasantries, Edenhall	Smaller Village and Hamlet	Edenhall	0	1	1

Site Address	New LSCs	Settlement	Units Complete	Units Remaining	Total Units
Croft House Farm, Great Asby	Smaller Village and Hamlet	Great Asby	1	2	3
Land to the west of Church Rise, Great Asby	Smaller Village and Hamlet	Great Asby	0	0	1
Midtown Farm, Great Strickland	Smaller Village and Hamlet	Great Strickland	0	1	1
Salt Pie Hall, Hartley	Smaller Village and Hamlet	Hartley	0	0	0
Barn to south of Braithwaite, Hartley	Smaller Village and Hamlet	Hartley	0	1	1
Linden House, Hilton	Smaller Village and Hamlet	Hilton	0	1	1
Barn adj. Virginia House, Kings Meaburn	Smaller Village and Hamlet	Kings Meaburn	0	2	2
5 Eden Park, Kirkoswald	Smaller Village and Hamlet	Kirkoswald	0	1	1
Broomfield, Knock	Smaller Village and Hamlet	Knock	0	1	1
Ravenstone Manor, Melmerby.	Smaller Village and Hamlet	Melmerby	0	2	2
Churnside, Melmerby	Smaller Village and Hamlet	Melmerby	0	2	2
Land at Elseghyll, Rear of Elseghyll Court, Melmerby	Smaller Village and Hamlet	Melmerby	0	1	1
Site Address	New LSCs	Settlement	Units Complete	Units Remaining	Total Units
The Old Smithy, Water Street, Morland	Smaller Village and Hamlet	Morland	0	-1	-1
Land South of Coach House, Morland	Smaller Village and Hamlet	Morland	0	2	2
Land at Station Road, Newbiggin, Temple Sowerby	Smaller Village and Hamlet	Newbiggin (Temple Sowerby)	0	2	2
Black Leases Farm, Milburn Road, Newbiggin, Temple Sowerby	Smaller Village and Hamlet	Newbiggin (Temple Sowerby)	0	1	1

Site Address	New LSCs	Settlement	Units Complete	Units Remaining	Total Units
Cross House Barn, Newby	Smaller Village and Hamlet	Newby	0	1	1
Bankfoot Farm, Newton Reigny	Smaller Village and Hamlet	Newton Reigny	1	1	2
Agricultural Building, Daisy Farm, Outhgill	Smaller Village and Hamlet	Outhgill	0	1	1
Site adj. Maple Croft, Skelton	Smaller Village and Hamlet	Skelton	0	1	1
Land to rear of The Cottage, Sockbridge and Tirril	Smaller Village and Hamlet	Sockbridge and Tirril	0	3	3
Eden Gate Farm, Warcop	Smaller Village and Hamlet	Warcop	0	2	2
Eden Gate Farm, Warcop	Smaller Village and Hamlet	Warcop	0	2	2
Barns west of Warcop House, Warcop	Smaller Village and Hamlet	Warcop	0	2	2
Road Head Farm, Winskill	Smaller Village and Hamlet	Winskill	1	1	2
Road Head Farm, Winskill	Smaller Village and Hamlet	Winskill	1	2	3
Road Head Farm, Winskill	Smaller Village and Hamlet	Winskill	0	3	3
Road Head Farm, Winskill	Smaller Village and Hamlet	Winskill	0	3	3
The Manor House, Winton	Smaller Village and Hamlet	Winton	0	1	1
4 Moorside, Yanwath	Smaller Village and Hamlet	Yanwath	0	1	1
Barn adjacent to Buskrigg, Renwick	Rural Area	Busk	0	1	1
Town View Croft, Roundthwaite, Tebay	Rural Area	Rural Area	0	1	1
Former Methodist Chapel, Catherine Holme, Great Asby	Rural Area	Rural Area	0	1	1
Low Street House Barns, Plumpton	Rural Area	Rural Area	0	1	1
Barn adj to The Wath, Newbiggin-on-Lune	Rural Area	Rural Area	0	1	1
Barns adjacent to Carrock House, Hutton Roof	Rural Area	Rural Area	1	1	2
Site at Crowdundle Park Farm House, Culgaith	Rural Area	Rural Area	0	1	1

Site Address	New LSCs	Settlement	Units Complete	Units Remaining	Total Units
Rigg Hall, Shap	Rural Area	Rural Area	0	1	1
Westhouse Barn, Ghyll Bank Farm, Raisebeck	Rural Area	Rural Area	0	1	1
Wath Barn, Newbiggin-on-Lune	Rural Area	Rural Area	0	1	1
Carr House, Mallerstang	Rural Area	Rural Area	0	1	1
Land adj. Five Oaks, Melmerby	Rural Area	Rural Area	2	1	3
Coupland Beck Barn, Coupland Beck	Rural Area	Rural Area	1	1	2
Land adj. Five Oaks, Melmerby	Rural Area	Rural Area	2	1	3
Hellgill, Mallerstang, Kirkby Stephen	Rural Area	Rural Area	0	1	1
Barn at Low Flass, Ravenstonedale	Rural Area	Rural Area	0	1	1
Plumpton Head, Plumpton	Rural Area	Rural Area	0	3	3
Barn adj to Croup House, Wharton	Rural Area	Rural Area	0	1	1
Barn to east of Dovengill, Ravenstonedale	Rural Area	Rural Area	0	1	1
Bleaflatt, Ravenstonedale	Rural Area	Rural Area	0	1	1
Mayflower Cottage, Greystoke Gill	Rural Area	Rural Area	0	1	1
North Stainmore Methodist Church, North Stainmore	Rural Area	Rural Area	0	1	1
Land adjacent to Atkinsons Earthmovers, Augill House Farm, Brough	Rural Area	Rural Area	0	1	1
Plumpton Head, Plumpton	Rural Area	Rural Area	0	3	3
Greenhollows Farm, Southwaite	Rural Area	Rural Area	0	2	2
Land west of Station Road, Penruddock	Rural Area	Rural Area	0	1	1
Building adj. to Low Mouthlock, Barras	Rural Area	Rural Area	0	1	1
Former Quarryfield, Blencow	Rural Area	Rural Area	0	1	1
Barn west of Rosedene, Motherby	Rural Area	Rural Area	0	1	1
Mount Eden, Beacon Edge, Penrith	Rural Area	Rural Area	0	1	1
Adj to Langton Field, Langton	Rural Area	Rural Area	0	1	1
High Plains Lodge, Alston	Rural Area	Rural Area	0	2	2

Site Address	New LSCs	Settlement	Units Complete	Units Remaining	Total Units
Land adj. Rose Garth, Milburn Road, Long Marton	Rural Area	Rural Area	0	1	1
Barn at Faugh Head, Ainstable	Rural Area	Rural Area	0	2	2
The Stackyard, Roe Hill, Highbridge	Rural Area	Rural Area	0	2	2
Burwain Hall, Kings Meaburn	Rural Area	Rural Area	0	1	1
Mounteden, Beacon Edge, Penrith	Rural Area	Rural Area	0	0	0
Cotterill House, Dykeheads, Nenthead	Rural Area	Rural Area	0	0	0
Land adj. B6412, Culgaith	Rural Area	Rural Area	0	1	1
Bank Farm, Crosby Ravensworth	Rural Area	Rural Area	0	1	1
Barn adj to the Hollow, Ravenstonedale	Rural Area	Rural Area	0	1	1
Barn at High Stenkrith, Kirkby Stephen	Rural Area	Rural Area	0	1	1
Barn at North East of Aisgill Farm, Mallerstang	Rural Area	Rural Area	0	1	1
Barn to the West of Deep Ghyll, Mallerstang	Rural Area	Rural Area	0	1	1



**Table 16 – Sites not started**

<b>Site Address</b>	<b>New LSCs</b>	<b>Settlement</b>	<b>Gross Units Created</b>	<b>Net Units Created</b>
Aimshaugh, Barco Avenue, Penrith	Penrith	Penrith	1	1
8 Victoria Road, Penrith	Penrith	Penrith	1	1
Brandelhow Guest House, Portland Place, Penrith	Penrith	Penrith	1	1
14a Little Dockray, Penrith	Penrith	Penrith	2	1
1 St Andrews Churchyard, Penrith	Penrith	Penrith	1	1
1 Salkeld Road, Penrith	Penrith	Penrith	1	1
Derwent House, Derwent Close, Penrith	Penrith	Penrith	3	3
25 Victoria Road, Penrith	Penrith	Penrith	1	1
Penrith Railway Station, Ullswater Road, Penrith	Penrith	Penrith	3	3
Plot 8 Kitchen Gardens, Penrith	Penrith	Penrith	1	1
45 Folly Lane, Penrith	Penrith	Penrith	1	1
The Arches, 1 Victoria Road, Penrith	Penrith	Penrith	1	1
Salvin School Hall, The Butts, Alston	Alston	Alston	2	2
High Mill Norther Units, Alston	Alston	Alston	2	2
The Croft, Low Wiend, Appleby	Appleby	Appleby	1	1
10 Colby Lane, Appleby	Appleby	Appleby	1	1
The Bungalow, Doomgate, Appleby	Appleby	Appleby	1	1
Building Plot, Doomgate, Appleby	Appleby	Appleby	1	1
Beechcroft 17 Bongate, Appleby	Appleby	Appleby	2	2
Land adj. West View, Kirkby Stephen	Kirkby Stephen	Kirkby Stephen	1	1
37 North Road, Kirkby Stephen	Kirkby Stephen	Kirkby Stephen	1	1
30 Market Street, Kirkby Stephen	Kirkby Stephen	Kirkby Stephen	3	3
Potlands House, South Road, Kirkby Stephen	Kirkby Stephen	Kirkby Stephen	1	1
Armathwaite Place, Armathwaite	Key Hubs	Armathwaite	2	1

<b>Site Address</b>	<b>New LSCs</b>	<b>Settlement</b>	<b>Gross Units Created</b>	<b>Net Units Created</b>
Land to the rear of Old Malt Shovel, Main Street, Brough	Key Hubs	Brough	1	1
Land at Pea Foot, Culgaith	Key Hubs	Culgaith	1	1
Land adj. Ivy House, Culgaith	Key Hubs	Culgaith	1	1
Methodist Chruch, Chapel Lane, Kirkby Thore	Key Hubs	Kirkby Thore	1	1
Land opp. Methodist Church, Kirkby Thore	Key Hubs	Kirkby Thore	2	2
Land adj. Holme Eden, Langwathby	Key Hubs	Langwathby	1	1
Nursery and Pre-School, Langwathby Hall, Langwathby	Key Hubs	Langwathby	1	1
Atherstone, Salkeld Road, Langwathby	Key Hubs	Langwathby	1	1
Land Southwest of Bank Top House	Key Hubs	Lazonby	1	1
Town Foot Farm, Lazonby	Key Hubs	Lazonby	1	1
Land adj. to Bank House, Stainton	Key Hubs	Stainton	1	1
Land adj. Meg Bank, Stainton	Key Hubs	Stainton	1	1
Silflay, Tebay	Key Hubs	Tebay	1	1
2 Primrose Court, Orton Road, Tebay	Key Hubs	Tebay	1	1
Land adj. to Sowerby Lodge, Brough Sowerby	Smaller Village and Hamlet	Brough Sowerby	1	1
Garages and former joiners shop, Calthwaite	Smaller Village and Hamlet	Calthwaite	3	3
Greta Cottage, Cliburn	Smaller Village and Hamlet	Cliburn	1	1
Land to west of Midtown Farm, Clifton	Smaller Village and Hamlet	Clifton	1	1
Former Garages, Crooklands View, Clifton	Smaller Village and Hamlet	Clifton	1	1
Clifton Hall Farm, Clifton	Smaller Village and Hamlet	Clifton	1	1
Land at the Old Stackyard, Clifton Dykes	Smaller Village and Hamlet	Clifton Dykes	1	1
Elm Cottage, Colby	Smaller Village and Hamlet	Colby	1	1
Garth House, Crackenthorpe	Smaller Village and Hamlet	Crackenthorpe	3	3
Hall Farm House, Crackenthorpe	Smaller Village and Hamlet	Crackenthorpe	3	3

<b>Site Address</b>	<b>New LSCs</b>	<b>Settlement</b>	<b>Gross Units Created</b>	<b>Net Units Created</b>
Land adj. Wayside, Crackenthorpe	Smaller Village and Hamlet	Crackenthorpe	2	2
Site at Lowther Glen, Eamont Bridge	Smaller Village and Hamlet	Eamont Bridge	1	1
East Lodge, Edenhall	Smaller Village and Hamlet	Edenhall	1	1
Garden of The Old Vicarage, Edenhall	Smaller Village and Hamlet	Edenhall	1	1
Hunter Hall Farm, Great Salkeld	Smaller Village and Hamlet	Great Salkeld	3	2
Hunter Hall Farm, Great Salkeld	Smaller Village and Hamlet	Great Salkeld	2	2
Town End Farm, Hackthorpe	Smaller Village and Hamlet	Hackthorpe	2	2
Barn adj. Johnstone Farm, Johnby	Smaller Village and Hamlet	Johnby	1	1
Heggerscale House, Kaber	Smaller Village and Hamlet	Kaber	2	2
Land at Merry Vale, Long Marton	Smaller Village and Hamlet	Long Marton	2	2
Land adj. Village Hall, Maulds Meaburn	Smaller Village and Hamlet	Maulds Meaburn	3	3
Stonegarth, Millhouse	Smaller Village and Hamlet	Millhouse	1	1
Depot at Fell View, Morland	Smaller Village and Hamlet	Morland	1	1
Land at Fell View, Newbiggin	Smaller Village and Hamlet	Newbiggin	2	0
Barn to east of Laburnum House, Newbiggin, Brampton	Smaller Village and Hamlet	Newbiggin (Ains)	1	1
Land Northeast of Nutwood Cottage, Newbiggin, Heads Nook	Smaller Village and Hamlet	Newbiggin (Ains)	3	3
Plot 6 Joiners Close, Newbiggin, Stainton	Smaller Village and Hamlet	Newbiggin (Dacre)	1	1
Biggins, Main Street, Newbiggin-on-Lune	Smaller Village and Hamlet	Newbiggin-on-Lune	2	2
Land adj. Blencathra Barn, Newton Reigny	Smaller Village and Hamlet	Newton Reigny	3	3
Land adj. Denby, North Dykes	Smaller Village and Hamlet	North Dykes	1	1
Old Town House, Old Town	Smaller Village and Hamlet	Old Town	2	2
West of Town End, Penruddock	Smaller Village and Hamlet	Penruddock	1	1

<b>Site Address</b>	<b>New LSCs</b>	<b>Settlement</b>	<b>Gross Units Created</b>	<b>Net Units Created</b>
Bank House Farm, Renwick	Smaller Village and Hamlet	Renwick	1	1
Site within former walled garden at Home Farm, Skirwith	Smaller Village and Hamlet	Skirwith	1	1
Pear Tree House, Kirkland Road, Skirwith	Smaller Village and Hamlet	Skirwith	1	1
Town Head Farm, Kirkland Road, Skirwith	Smaller Village and Hamlet	Skirwith	1	1
Temple Sowerby House Hotel, Temple Sowerby	Smaller Village and Hamlet	Temple Sowerby	3	3
The Lodge, Temple Sowerby	Smaller Village and Hamlet	Temple Sowerby	1	0
Barn adj. The Counting House, Temple Sowerby	Smaller Village and Hamlet	Temple Sowerby	2	2
Site adj. to Red Brows, Temple Sowerby	Smaller Village and Hamlet	Temple Sowerby	3	3
Land between Hill Top and Myrtle Cottage, Winton	Smaller Village and Hamlet	Winton	1	1
Hill House, Winton	Smaller Village and Hamlet	Winton	2	1
Mill House, Nenthall	Rural Area	Rural Area	1	0
Land at Town End, Penruddock	Rural Area	Rural Area	2	2
Barn North of Town End, Penruddock	Rural Area	Rural Area	1	1
Ashbank, Eamont Bridge	Rural Area	Rural Area	1	1
Eamont Croft, Stainton	Rural Area	Rural Area	1	1
Maidenhill Farm, Maidenhill, Salkeld Road, Penrith	Rural Area	Rural Area	1	1
Jontys Barn, Ratten Castle, Sowerby Row	Rural Area	Rural Area	1	1
Hause Farm Barn, Hardendale, Shap	Rural Area	Rural Area	1	1
Eden Bank Farm, Bolton	Rural Area	Rural Area	1	1
Moss Thorn Farm, Pallet Hill	Rural Area	Rural Area	1	1
Woodside Farm, Brougham	Rural Area	Rural Area	1	1
East Brownrigg, Plumpton	Rural Area	Rural Area	1	0
Barrow Ling, Southwaite	Rural Area	Rural Area	1	1
Jerusalem Farm, Colby	Rural Area	Rural Area	1	1
Barn at Old Park, South Stainmore	Rural Area	Rural Area	1	1

<b>Site Address</b>	<b>New LSCs</b>	<b>Settlement</b>	<b>Gross Units Created</b>	<b>Net Units Created</b>
Whitby Barn, Kings Meaburn	Rural Area	Rural Area	1	1
Holme House Farm, The Dale, Ainstable	Rural Area	Rural Area	3	3
Old Station Yard, Kirkby Thore, Penrith	Rural Area	Rural Area	1	1
Barn at Celleron, Celleron	Rural Area	Rural Area	1	1
Barn south east of Newby, Shap	Rural Area	Rural Area	1	1
The Alpaca Centre, Snuff Mill Lane, Stainton	Rural Area	Rural Area	1	1
Mouthlock Centre, Barras	Rural Area	Rural Area	1	1
Pine Lodge, Skelton Wood End	Rural Area	Rural Area	1	0
Cockabundee Cottage, High Loaning Head, Garrigill	Rural Area	Rural Area	1	1
Barns at Abbott Lodge Farm, Askham	Rural Area	Rural Area	1	1
Former swimming pool at Faugh Head, Ainstable	Rural Area	Rural Area	1	1
Barras Side Cottage, Barras	Rural Area	Rural Area	1	0
Broad Meadows, Melmerby	Rural Area	Rural Area	1	0
Crooksbeck, Ravenstonedale	Rural Area	Rural Area	1	1
White Bracken, Nateby	Rural Area	Rural Area	1	1
Land off Town Head Lane, Ravenstonedale	Rural Area	Rural Area	1	1
Barn on Thorny Lane, Newbiggin-on-Lune	Rural Area	Rural Area	1	1
Greenside, Moss Road, Cliburn	Rural Area	Rural Area	1	0
3 Barrow Mill Cottages, Southwaite	Rural Area	Rural Area	1	1

## 4 Appendix 2 – Completions

**Table 17 – Individual dwelling completions**

Date	Plot	Site Address	Gross Units Created	Net Units Created	New LSCs	National Park	Local Plan Allocation	2009 SHLAA/ 2015 LAA	Windfall
April 2014 - March 2015	1	Riverside Barn, The Old Brewery, Brampton Road, Alston	1	1	Alston	No	No	No	Yes
April 2014 - March 2015	35	Rivington Park, Appleby	1	1	Appleby	No	No	No	No
April 2014 - March 2015	50	Rivington Park, Appleby	1	1	Appleby	No	No	No	No
April 2014 - March 2015	52	Rivington Park, Appleby	1	1	Appleby	No	No	No	No
April 2014 - March 2015	58	Rivington Park, Appleby	1	1	Appleby	No	No	No	No
April 2014 - March 2015	10	Westmorland Rise, Appleby	1	1	Appleby	No	No	No	No
April 2014 - March 2015	9	Westmorland Rise, Appleby	1	1	Appleby	No	No	No	No
April 2014 - March 2015	7	Westmorland Rise, Appleby	1	1	Appleby	No	No	No	No

<b>Date</b>	<b>Plot</b>	<b>Site Address</b>	<b>Gross Units Created</b>	<b>Net Units Created</b>	<b>New LSCs</b>	<b>National Park</b>	<b>Local Plan Allocation</b>	<b>2009 SHLAA/ 2015 LAA</b>	<b>Windfall</b>
April 2014 - March 2015	1	Bankfoot View, Nenthead	1	0	Key Hub	No	No	No	Yes
April 2014 - March 2015	2	Bankfoot View, Nenthead	1	1	Key Hub	No	No	No	Yes
April 2014 - March 2015	3	Bankfoot View, Nenthead	1	1	Key Hub	No	No	No	Yes
April 2014 - March 2015	1	Building adj Rose Bank, Shap	1	1	Key Hub	No	No	No	Yes
April 2014 - March 2015	1	Bulls Head Inn, Shap	1	1	Key Hub	No	No	No	No
April 2014 - March 2015	1	Castle Gardens, Greystoke	1	1	Key Hub	No	No	No	Yes
April 2014 - March 2015	2	Castle Gardens, Greystoke	1	1	Key Hub	No	No	No	Yes
April 2014 - March 2015	3	Castle Gardens, Greystoke	1	1	Key Hub	No	No	No	Yes
April 2014 - March 2015	1	Coopers Close, High Hesket	1	1	Key Hub	No	No	Yes	No
April 2014 - March 2015	5	Coopers Close, High Hesket	1	1	Key Hub	No	No	Yes	No
April 2014 - March 2015	21	Coopers Close, High Hesket	1	1	Key Hub	No	No	Yes	No

Date	Plot	Site Address	Gross Units Created	Net Units Created	New LSCs	National Park	Local Plan Allocation	2009 SHLAA/ 2015 LAA	Windfall
April 2014 - March 2015	2	High Bell Garth, Low Hesket	1	1	Key Hub	No	No	No	Yes
April 2014 - March 2015	1	Ivy Cottage, Culgaith	1	1	Key Hub	No	No	No	Yes
April 2014 - March 2015	2	Land adj Church Rise, Tebay, Penrith	1	1	Key Hub	No	No	No	Yes
April 2014 - March 2015	2	Land adj to Scaur Lane, Lazonby	1	1	Key Hub	No	No	Yes	No
April 2014 - March 2015	4	Land adj to Scaur Lane, Lazonby	1	1	Key Hub	No	No	Yes	No
April 2014 - March 2015	6	Land adj to Scaur Lane, Lazonby	1	1	Key Hub	No	No	Yes	No
April 2014 - March 2015	10	Land adj to Scaur Lane, Lazonby	1	1	Key Hub	No	No	Yes	No
April 2014 - March 2015	7	Land adj to Scaur Lane, Lazonby	1	1	Key Hub	No	No	Yes	No
April 2014 - March 2015	5	Land adj to Scaur Lane, Lazonby	1	1	Key Hub	No	No	Yes	No
April 2014 - March 2015	9	Land adj to Scaur Lane, Lazonby	1	1	Key Hub	No	No	Yes	No
April 2014 - March 2015	1	Mr Chips, Main Street, Kirkby Thore	1	1	Key Hub	No	No	No	Yes



<b>Date</b>	<b>Plot</b>	<b>Site Address</b>	<b>Gross Units Created</b>	<b>Net Units Created</b>	<b>New LSCs</b>	<b>National Park</b>	<b>Local Plan Allocation</b>	<b>2009 SHLAA/ 2015 LAA</b>	<b>Windfall</b>
April 2014 - March 2015	1	Primrose Lodge, Tebay	1	1	Key Hub	No	No	No	Yes
April 2014 - March 2015	42	Site adj to Edenlea, Culgaith	1	1	Key Hub	No	No	No	No
April 2014 - March 2015	44	Site adj to Edenlea, Culgaith	1	1	Key Hub	No	No	No	No
April 2014 - March 2015	1	Site adj to Lattendales, Berrier Road, Greystoke	1	1	Key Hub	No	No	No	No
April 2014 - March 2015	1	The Arke, Old Tebay	1	1	Key Hub	No	No	No	Yes
April 2014 - March 2015	37	Birkbeck Gardens, Kirkby Stephen	1	1	Kirkby Stephen	No	No	No	No
April 2014 - March 2015	59	Birkbeck Gardens, Kirkby Stephen	1	1	Kirkby Stephen	No	No	No	No
April 2014 - March 2015	36	Birkbeck Gardens, Kirkby Stephen	1	1	Kirkby Stephen	No	No	No	No
April 2014 - March 2015	34	Birkbeck Gardens, Kirkby Stephen	1	1	Kirkby Stephen	No	No	No	No
April 2014 - March 2015	38	Birkbeck Gardens, Kirkby Stephen	1	1	Kirkby Stephen	No	No	No	No
April 2014 - March 2015	39	Birkbeck Gardens, Kirkby Stephen	1	1	Kirkby Stephen	No	No	No	No

Date	Plot	Site Address	Gross Units Created	Net Units Created	New LSCs	National Park	Local Plan Allocation	2009 SHLAA/ 2015 LAA	Windfall
April 2014 - March 2015	44	Birkbeck Gardens, Kirkby Stephen	1	1	Kirkby Stephen	No	No	No	No
April 2014 - March 2015	35	Birkbeck Gardens, Kirkby Stephen	1	1	Kirkby Stephen	No	No	No	No
April 2014 - March 2015	40	Birkbeck Gardens, Kirkby Stephen	1	1	Kirkby Stephen	No	No	No	No
April 2014 - March 2015	41	Birkbeck Gardens, Kirkby Stephen	1	1	Kirkby Stephen	No	No	No	No
April 2014 - March 2015	1	Former Builders Yard, Faraday Road	1	1	Kirkby Stephen	No	No	No	Yes
April 2014 - March 2015	2	Former Builders Yard, Faraday Road, Kirkby Stephen	1	1	Kirkby Stephen	No	No	No	Yes
April 2014 - March 2015	3	Former Builders Yard, Kirkby Stephen	1	1	Kirkby Stephen	No	No	No	Yes
April 2014 - March 2015	4	Former Builders Yard, Kirkby Stephen	1	1	Kirkby Stephen	No	No	No	Yes
April 2014 - March 2015	5	Former Builders Yard, Kirkby Stephen	1	1	Kirkby Stephen	No	No	No	Yes
April 2014 - March 2015	1	Rear of Stenkrith House, Nateby Road, Kirkby Stephen	1	1	Kirkby Stephen	No	No	No	Yes
April 2014 - March 2015	1	Site adj to 36 Victoria Square, Kirkby Stephen	1	1	Kirkby Stephen	No	No	No	Yes

Date	Plot	Site Address	Gross Units Created	Net Units Created	New LSCs	National Park	Local Plan Allocation	2009 SHLAA/ 2015 LAA	Windfall
April 2014 - March 2015	1	Skywalk House, Kirkby Stephen	1	1	Kirkby Stephen	No	No	No	Yes
April 2014 - March 2015	1	10 Little Dockray, Penrith	1	1	Penrith	No	No	No	Yes
April 2014 - March 2015	2	10 Little Dockray, Penrith	1	1	Penrith	No	No	No	Yes
April 2014 - March 2015	2	116 Scotland Road, Penrith	1	1	Penrith	No	No	No	Yes
April 2014 - March 2015	3	116 Scotland Road, Penrith	1	1	Penrith	No	No	No	Yes
April 2014 - March 2015	1	38 Victoria Road, Penrith	1	1	Penrith	No	No	No	Yes
April 2014 - March 2015	2	38 Victoria Road, Penrith	1	1	Penrith	No	No	No	Yes
April 2014 - March 2015	3	38 Victoria Road, Penrith	1	1	Penrith	No	No	No	Yes
April 2014 - March 2015	1	57 Stricklandgate, Penrith	1	1	Penrith	No	No	No	Yes
April 2014 - March 2015	2	57 Stricklandgate, Penrith	1	1	Penrith	No	No	No	Yes
April 2014 - March 2015	1	Anchor Farm, Penrith	1	1	Penrith	No	No	No	Yes

<b>Date</b>	<b>Plot</b>	<b>Site Address</b>	<b>Gross Units Created</b>	<b>Net Units Created</b>	<b>New LSCs</b>	<b>National Park</b>	<b>Local Plan Allocation</b>	<b>2009 SHLAA/ 2015 LAA</b>	<b>Windfall</b>
April 2014 - March 2015	14	Anchor Farm, Penrith	1	1	Penrith	No	No	No	Yes
April 2014 - March 2015	15	Anchor Farm, Penrith	1	1	Penrith	No	No	No	Yes
April 2014 - March 2015	13	Anchor Farm, Penrith	1	1	Penrith	No	No	No	Yes
April 2014 - March 2015	16	Anchor Farm, Penrith	1	1	Penrith	No	No	No	Yes
April 2014 - March 2015	22	Anchor Farm, Penrith	1	1	Penrith	No	No	No	Yes
April 2014 - March 2015	21	Anchor Farm, Penrith	1	1	Penrith	No	No	No	Yes
April 2014 - March 2015	18	Anchor Farm, Penrith	1	1	Penrith	No	No	No	Yes
April 2014 - March 2015	1	Barn adj Lonsdale Villa, Arthur Street, Penrith	1	1	Penrith	No	No	No	Yes
April 2014 - March 2015	2	Corney House, Corney Place, Penrith	1	1	Penrith	No	No	No	Yes
April 2014 - March 2015	6	Corney House, Corney Place, Penrith	1	1	Penrith	No	No	No	Yes
April 2014 - March 2015	4	Corney House, Corney Place, Penrith	1	1	Penrith	No	No	No	Yes

Date	Plot	Site Address	Gross Units Created	Net Units Created	New LSCs	National Park	Local Plan Allocation	2009 SHLAA/ 2015 LAA	Windfall
April 2014 - March 2015	3	Corney House, Corney Place, Penrith	1	1	Penrith	No	No	No	Yes
April 2014 - March 2015	2	East End of Folly Lane, Penrith	1	1	Penrith	No	No	No	Yes
April 2014 - March 2015	4	Garage Site, Raiselands Croft	1	1	Penrith	No	No	No	Yes
April 2014 - March 2015	5	Garage Site, Raiselands Croft	1	1	Penrith	No	No	No	Yes
April 2014 - March 2015	1	Garage Site, Raiselands Croft	1	1	Penrith	No	No	No	Yes
April 2014 - March 2015	2	Garage Site, Raiselands Croft	1	1	Penrith	No	No	No	Yes
April 2014 - March 2015	3	Garage Site, Raiselands Croft	1	1	Penrith	No	No	No	Yes
April 2014 - March 2015	1	Land adj 58 Castle Hill Road, Penrith	1	1	Penrith	No	No	No	No
April 2014 - March 2015	2	Land adj to Creeden, Carleton Road, Penrith	1	1	Penrith	No	No	No	No
April 2014 - March 2015	1	Mostyn Hall, Friargate, Penrith	1	1	Penrith	No	No	No	Yes
April 2014 - March 2015	10	Mostyn Hall, Friargate, Penrith	1	1	Penrith	No	No	No	Yes

Date	Plot	Site Address	Gross Units Created	Net Units Created	New LSCs	National Park	Local Plan Allocation	2009 SHLAA/ 2015 LAA	Windfall
April 2014 - March 2015	11	Mostyn Hall, Friargate, Penrith	1	1	Penrith	No	No	No	Yes
April 2014 - March 2015	12	Mostyn Hall, Friargate, Penrith	1	1	Penrith	No	No	No	Yes
April 2014 - March 2015	13	Mostyn Hall, Friargate, Penrith	1	1	Penrith	No	No	No	Yes
April 2014 - March 2015	14	Mostyn Hall, Friargate, Penrith	1	1	Penrith	No	No	No	Yes
April 2014 - March 2015	15	Mostyn Hall, Friargate, Penrith	1	1	Penrith	No	No	No	Yes
April 2014 - March 2015	2	Mostyn Hall, Friargate, Penrith	1	1	Penrith	No	No	No	Yes
April 2014 - March 2015	3	Mostyn Hall, Friargate, Penrith	1	1	Penrith	No	No	No	Yes
April 2014 - March 2015	4	Mostyn Hall, Friargate, Penrith	1	1	Penrith	No	No	No	Yes
April 2014 - March 2015	5	Mostyn Hall, Friargate, Penrith	1	1	Penrith	No	No	No	Yes
April 2014 - March 2015	6	Mostyn Hall, Friargate, Penrith	1	1	Penrith	No	No	No	Yes
April 2014 - March 2015	7	Mostyn Hall, Friargate, Penrith	1	1	Penrith	No	No	No	Yes

Date	Plot	Site Address	Gross Units Created	Net Units Created	New LSCs	National Park	Local Plan Allocation	2009 SHLAA/ 2015 LAA	Windfall
April 2014 - March 2015	8	Mostyn Hall, Friargate, Penrith	1	1	Penrith	No	No	No	Yes
April 2014 - March 2015	9	Mostyn Hall, Friargate, Penrith	1	1	Penrith	No	No	No	Yes
April 2014 - March 2015	1	Blands Farm, Great Strickland	1	1	Rural Area	No	No	No	Yes
April 2014 - March 2015	1	Davygill Farm, Croglin	1	1	Rural Area	No	No	No	Yes
April 2014 - March 2015	1	Dodds Barn, Winderwath, Temple Sowerby	1	1	Rural Area	No	No	No	Yes
April 2014 - March 2015	1	East Brownrigg Farm, Plumpton	0	0	Rural Area	No	No	No	Yes
April 2014 - March 2015	1	Ghyllcrest, Appleby Road, Kirkby Stephen	1	0	Rural Area	No	No	No	No
April 2014 - March 2015	1	Land at Aiketgate, Low Hesket	1	1	Rural Area	No	No	No	Yes
April 2014 - March 2015	1	Land off Doby Lane, Sandford	1	1	Rural Area	No	No	No	Yes
April 2014 - March 2015	1	Lansmere, Newby	1	1	Rural Area	No	No	No	Yes
April 2014 - March 2015	1	Lune Valley Pheasantries, Lady Ing Lane, Winton	1	1	Rural Area	No	No	No	Yes

Date	Plot	Site Address	Gross Units Created	Net Units Created	New LSCs	National Park	Local Plan Allocation	2009 SHLAA/ 2015 LAA	Windfall
April 2014 - March 2015	1	The Stable Flat, Beckfoot Hall, Winton Road, Kirkby Stephen	1	1	Rural Area	No	No	No	Yes
April 2014 - March 2015	1	Barn adj Thwaite Cottage, Tirril	1	1	Villages & Hamlets	No	No	No	Yes
April 2014 - March 2015	1	Barn at Row End Farm, Warcop	1	1	Villages & Hamlets	No	No	No	Yes
April 2014 - March 2015	1	Barn at SE end of Hackthorpe.	1	1	Villages & Hamlets	No	No	No	Yes
April 2014 - March 2015	1	Crackenthorpe	1	1	Villages & Hamlets	No	No	No	Yes
April 2014 - March 2015	2	Crackenthorpe	1	1	Villages & Hamlets	No	No	No	Yes
April 2014 - March 2015	1	Disused Agricultural Buildings, Row End, Warcop	1	1	Villages & Hamlets	No	No	No	Yes
April 2014 - March 2015	1	Ewbank Farm, Winton	1	1	Villages & Hamlets	No	No	No	Yes
April 2014 - March 2015	1	Gatehead Cottage, Garrigill	1	1	Villages & Hamlets	No	No	No	Yes
April 2014 - March 2015	4	Land adj Chesnut Garth, Orton	1	1	Villages & Hamlets	Yes - YDNP	No	No	Yes
April 2014 - March 2015	2	Land adj Chesnut Garth, Orton	1	1	Villages & Hamlets	Yes - YDNP	No	No	Yes



Date	Plot	Site Address	Gross Units Created	Net Units Created	New LSCs	National Park	Local Plan Allocation	2009 SHLAA/ 2015 LAA	Windfall
April 2014 - March 2015		Land adj Holly House, Ainstable	1	1	Villages & Hamlets	No	No	No	No
April 2014 - March 2015	1	Land adj to Lawson House, Long Marton	1	1	Villages & Hamlets	No	No	No	No
April 2014 - March 2015	1	Murton Hall, Murton	1	1	Villages & Hamlets	No	No	No	Yes
April 2014 - March 2015	1	New Crown Inn, Ainstable	1	1	Villages & Hamlets	No	No	No	Yes
April 2014 - March 2015	2	New Crown Inn, Ainstable	1	1	Villages & Hamlets	No	No	No	Yes
April 2014 - March 2015	1	Part Field 8222, Ainstable	1	1	Villages & Hamlets	No	No	No	Yes
April 2014 - March 2015	1	Pattinson Close, Hackthorpe	1	1	Villages & Hamlets	No	No	No	No
April 2014 - March 2015	2	Pattinson Close, Hackthorpe	1	1	Villages & Hamlets	No	No	No	No
April 2014 - March 2015	3	Pattinson Close, Hackthorpe	1	1	Villages & Hamlets	No	No	No	No
April 2014 - March 2015	4	Pattinson Close, Hackthorpe	1	1	Villages & Hamlets	No	No	No	No
April 2014 - March 2015	5	Pattinson Close, Hackthorpe	1	1	Villages & Hamlets	No	No	No	No

Date	Plot	Site Address	Gross Units Created	Net Units Created	New LSCs	National Park	Local Plan Allocation	2009 SHLAA/ 2015 LAA	Windfall
April 2014 - March 2015	2	Robin Hood View, Winskill	1	1	Villages & Hamlets	No	No	No	Yes
April 2014 - March 2015	1	Site adj to Rose Cottage, Ousby	1	1	Villages & Hamlets	No	No	No	No
April 2014 - March 2015	1	Springfield, Winskill	1	1	Villages & Hamlets	No	No	No	Yes
April 2014 - March 2015	3	Stockbridge Farm, Thomas Close, Calthwaite	1	1	Villages & Hamlets	No	No	No	Yes
April 2014 - March 2015	17	Stoneworks Garth, Crosby Ravensworth	1	1	Villages & Hamlets	Yes - YDNP	No	Yes	No
April 2014 - March 2015	13	Stoneworks Garth, Crosby Ravensworth	1	1	Villages & Hamlets	Yes - YDNP	No	Yes	No
April 2014 - March 2015	21	Stoneworks Garth, Crosby Ravensworth	1	1	Villages & Hamlets	Yes - YDNP	No	Yes	No
April 2014 - March 2015	1	The Reading Room, Warcop	1	1	Villages & Hamlets	No	No	No	Yes
April 2014 - March 2015	1	The Shire, Ousby	1	1	Villages & Hamlets	No	No	No	Yes
April 2014 - March 2015	8	The Stackyard, Crackenthorpe	1	1	Villages & Hamlets	No	No	No	No
April 2014 - March 2015	2	Warcop House, Warcop	2	1	Villages & Hamlets	No	No	No	Yes

Date	Plot	Site Address	Gross Units Created	Net Units Created	New LSCs	National Park	Local Plan Allocation	2009 SHLAA/ 2015 LAA	Windfall
April 2015 - March 2016	3	Old Garages, Kings Arms Lane, Alston	1	1	Alston	No	No	No	Yes
April 2015 - March 2016	1	7 Bridge Street, Appleby	1	1	Appleby	No	No	No	Yes
April 2015 - March 2016	2	7 Bridge Street, Appleby	1	1	Appleby	No	No	No	Yes
April 2015 - March 2016	1	Jenny Wren's, Appleby	1	1	Appleby	No	No	No	Yes
April 2015 - March 2016	5	Orchard Place, Bongate, Appleby	1	1	Appleby	No	No	Yes	No
April 2015 - March 2016	6	Orchard Place, Bongate, Appleby	1	1	Appleby	No	No	Yes	No
April 2015 - March 2016	7	Orchard Place, Bongate, Appleby	1	1	Appleby	No	No	Yes	No
April 2015 - March 2016	8	Orchard Place, Bongate, Appleby	1	1	Appleby	No	No	Yes	No
April 2015 - March 2016	9	Orchard Place, Bongate, Appleby	1	1	Appleby	No	No	Yes	No
April 2015 - March 2016	3	Orchard Place, Bongate, Appleby	1	1	Appleby	No	No	Yes	No
April 2015 - March 2016	4	Orchard Place, Bongate, Appleby	1	1	Appleby	No	No	Yes	No

<b>Date</b>	<b>Plot</b>	<b>Site Address</b>	<b>Gross Units Created</b>	<b>Net Units Created</b>	<b>New LSCs</b>	<b>National Park</b>	<b>Local Plan Allocation</b>	<b>2009 SHLAA/ 2015 LAA</b>	<b>Windfall</b>
April 2015 - March 2016	133	Orchard Place, Bongate, Appleby	1	1	Appleby	No	No	Yes	No
April 2015 - March 2016	134	Orchard Place, Bongate, Appleby	1	1	Appleby	No	No	Yes	No
April 2015 - March 2016	135	Orchard Place, Bongate, Appleby	1	1	Appleby	No	No	Yes	No
April 2015 - March 2016	136	Orchard Place, Bongate, Appleby	1	1	Appleby	No	No	Yes	No
April 2015 - March 2016	142	Orchard Place, Bongate, Appleby	1	1	Appleby	No	No	Yes	No
April 2015 - March 2016	17	Orchard Place, Bongate, Appleby	1	1	Appleby	No	No	Yes	No
April 2015 - March 2016	15	Orchard Place, Bongate, Appleby	1	1	Appleby	No	No	Yes	No
April 2015 - March 2016	16	Orchard Place, Bongate, Appleby	1	1	Appleby	No	No	Yes	No
April 2015 - March 2016	7	Phase 7, Station Road, Appleby	1	1	Appleby	No	No	No	No
April 2015 - March 2016	8	Phase 7, Station Road, Appleby	1	1	Appleby	No	No	No	No
April 2015 - March 2016	9	Phase 7, Station Road, Appleby	1	1	Appleby	No	No	No	No

<b>Date</b>	<b>Plot</b>	<b>Site Address</b>	<b>Gross Units Created</b>	<b>Net Units Created</b>	<b>New LSCs</b>	<b>National Park</b>	<b>Local Plan Allocation</b>	<b>2009 SHLAA/ 2015 LAA</b>	<b>Windfall</b>
April 2015 - March 2016	10	Phase 7, Station Road, Appleby	1	1	Appleby	No	No	No	No
April 2015 - March 2016	17	Phase 7, Station Road, Appleby	1	1	Appleby	No	No	No	No
April 2015 - March 2016	18	Phase 7, Station Road, Appleby	1	1	Appleby	No	No	No	No
April 2015 - March 2016	19	Phase 7, Station Road, Appleby	1	1	Appleby	No	No	No	No
April 2015 - March 2016	20	Phase 7, Station Road, Appleby	1	1	Appleby	No	No	No	No
April 2015 - March 2016	21	Phase 7, Station Road, Appleby	1	1	Appleby	No	No	No	No
April 2015 - March 2016	22	Phase 7, Station Road, Appleby	1	1	Appleby	No	No	No	No
April 2015 - March 2016	13a	Phase 7, Station Road, Appleby	1	1	Appleby	No	No	No	No
April 2015 - March 2016	1	3 Crossfell View, Culgaith	1	1	Key Hub	No	No	No	No
April 2015 - March 2016	6	Christ Croft, Main Street, Brough	1	1	Key Hub	No	No	Yes	No
April 2015 - March 2016	8	Christ Croft, Main Street, Brough	1	1	Key Hub	No	No	Yes	No

<b>Date</b>	<b>Plot</b>	<b>Site Address</b>	<b>Gross Units Created</b>	<b>Net Units Created</b>	<b>New LSCs</b>	<b>National Park</b>	<b>Local Plan Allocation</b>	<b>2009 SHLAA/ 2015 LAA</b>	<b>Windfall</b>
April 2015 - March 2016	1	Christ Croft, Main Street, Brough	1	1	Key Hub	No	No	Yes	No
April 2015 - March 2016	3	Christ Croft, Main Street, Brough	1	1	Key Hub	No	No	Yes	No
April 2015 - March 2016	4	Christ Croft, Main Street, Brough	1	1	Key Hub	No	No	Yes	No
April 2015 - March 2016	9	Christ Croft, Main Street, Brough	1	1	Key Hub	No	No	Yes	No
April 2015 - March 2016	7	Christ Croft, Main Street, Brough	1	1	Key Hub	No	No	Yes	No
April 2015 - March 2016	5	Christ Croft, Main Street, Brough	1	1	Key Hub	No	No	Yes	No
April 2015 - March 2016	2	Christ Croft, Main Street, Brough	1	1	Key Hub	No	No	Yes	No
April 2015 - March 2016	3	Coopers Close, High Hesket	1	1	Key Hub	No	No	Yes	No
April 2015 - March 2016	7	Coopers Close, High Hesket	1	1	Key Hub	No	No	Yes	No
April 2015 - March 2016	11	Coopers Close, High Hesket	1	1	Key Hub	No	No	Yes	No
April 2015 - March 2016	9	Coopers Close, High Hesket	1	1	Key Hub	No	No	Yes	No

<b>Date</b>	<b>Plot</b>	<b>Site Address</b>	<b>Gross Units Created</b>	<b>Net Units Created</b>	<b>New LSCs</b>	<b>National Park</b>	<b>Local Plan Allocation</b>	<b>2009 SHLAA/ 2015 LAA</b>	<b>Windfall</b>
April 2015 - March 2016	13	Coopers Close, High Hesket	1	1	Key Hub	No	No	Yes	No
April 2015 - March 2016	1	Land adj Harolds Way, Culgaith	1	1	Key Hub	No	No	No	Yes
April 2015 - March 2016	1	Land adj to Scaur Lane, Lazonby	1	1	Key Hub	No	No	Yes	No
April 2015 - March 2016	27	Land adj to Scaur Lane, Lazonby	1	1	Key Hub	No	No	Yes	No
April 2015 - March 2016	31	Land adj to Scaur Lane, Lazonby	1	1	Key Hub	No	No	Yes	No
April 2015 - March 2016	28	Land adj to Scaur Lane, Lazonby	1	1	Key Hub	No	No	Yes	No
April 2015 - March 2016	29	Land adj to Scaur Lane, Lazonby	1	1	Key Hub	No	No	Yes	No
April 2015 - March 2016	30	Land adj to Scaur Lane, Lazonby	1	1	Key Hub	No	No	Yes	No
April 2015 - March 2016	12	Land adj to Scaur Lane, Lazonby	1	1	Key Hub	No	No	Yes	No
April 2015 - March 2016	13	Land adj to Scaur Lane, Lazonby	1	1	Key Hub	No	No	Yes	No
April 2015 - March 2016	14	Land adj to Scaur Lane, Lazonby	1	1	Key Hub	No	No	Yes	No

<b>Date</b>	<b>Plot</b>	<b>Site Address</b>	<b>Gross Units Created</b>	<b>Net Units Created</b>	<b>New LSCs</b>	<b>National Park</b>	<b>Local Plan Allocation</b>	<b>2009 SHLAA/ 2015 LAA</b>	<b>Windfall</b>
April 2015 - March 2016	8	Land adj to Scaur Lane, Lazonby	1	1	Key Hub	No	No	Yes	No
April 2015 - March 2016	24	Land adj to Scaur Lane, Lazonby	1	1	Key Hub	No	No	Yes	No
April 2015 - March 2016	25	Land adj to Scaur Lane, Lazonby	1	1	Key Hub	No	No	Yes	No
April 2015 - March 2016	32	Land adj to Scaur Lane, Lazonby	1	1	Key Hub	No	No	Yes	No
April 2015 - March 2016	33	Land adj to Scaur Lane, Lazonby	1	1	Key Hub	No	No	Yes	No
April 2015 - March 2016	36	Land adj to Scaur Lane, Lazonby	1	1	Key Hub	No	No	Yes	No
April 2015 - March 2016	23	Land adj to Scaur Lane, Lazonby	1	1	Key Hub	No	No	Yes	No
April 2015 - March 2016	40	Land adj to Scaur Lane, Lazonby	1	1	Key Hub	No	No	Yes	No
April 2015 - March 2016	41	Land adj to Scaur Lane, Lazonby	1	1	Key Hub	No	No	Yes	No
April 2015 - March 2016	15	Land adj to Scaur Lane, Lazonby	1	1	Key Hub	No	No	Yes	No
April 2015 - March 2016	37	Land adj to Scaur Lane, Lazonby	1	1	Key Hub	No	No	Yes	No



<b>Date</b>	<b>Plot</b>	<b>Site Address</b>	<b>Gross Units Created</b>	<b>Net Units Created</b>	<b>New LSCs</b>	<b>National Park</b>	<b>Local Plan Allocation</b>	<b>2009 SHLAA/ 2015 LAA</b>	<b>Windfall</b>
April 2015 - March 2016	38	Land adj to Scaur Lane, Lazonby	1	1	Key Hub	No	No	Yes	No
April 2015 - March 2016	39	Land adj to Scaur Lane, Lazonby	1	1	Key Hub	No	No	Yes	No
April 2015 - March 2016	26	Land adj to Scaur Lane, Lazonby	1	1	Key Hub	No	No	Yes	No
April 2015 - March 2016	21	Land adj to Scaur Lane, Lazonby	1	1	Key Hub	No	No	Yes	No
April 2015 - March 2016	22	Land adj to Scaur Lane, Lazonby	1	1	Key Hub	No	No	Yes	No
April 2015 - March 2016	11	Land adj to Scaur Lane, Lazonby	1	1	Key Hub	No	No	Yes	No
April 2015 - March 2016	42	Land adj to Scaur Lane, Lazonby	1	1	Key Hub	No	No	Yes	No
April 2015 - March 2016	43	Land adj to Scaur Lane, Lazonby	1	1	Key Hub	No	No	Yes	No
April 2015 - March 2016	44	Land adj to Scaur Lane, Lazonby	1	1	Key Hub	No	No	Yes	No
April 2015 - March 2016	19	Land adj to Scaur Lane, Lazonby	1	1	Key Hub	No	No	Yes	No
April 2015 - March 2016	3	Land adj to Scaur Lane, Lazonby	1	1	Key Hub	No	No	Yes	No

Date	Plot	Site Address	Gross Units Created	Net Units Created	New LSCs	National Park	Local Plan Allocation	2009 SHLAA/ 2015 LAA	Windfall
April 2015 - March 2016	20	Land adj to Scaur Lane, Lazonby	1	1	Key Hub	No	No	Yes	No
April 2015 - March 2016	46	Land adj to Scaur Lane, Lazonby	1	1	Key Hub	No	No	Yes	No
April 2015 - March 2016	47	Land adj to Scaur Lane, Lazonby	1	1	Key Hub	No	No	Yes	No
April 2015 - March 2016	48	Land adj to Scaur Lane, Lazonby	1	1	Key Hub	No	No	Yes	No
April 2015 - March 2016	34	Land adj to Scaur Lane, Lazonby	1	1	Key Hub	No	No	Yes	No
April 2015 - March 2016	16	Land adj to Scaur Lane, Lazonby	1	1	Key Hub	No	No	Yes	No
April 2015 - March 2016	18	Land adj to Scaur Lane, Lazonby	1	1	Key Hub	No	No	Yes	No
April 2015 - March 2016	1	Land adjoining Church Rise, Tebay	1	1	Key Hub	No	No	No	Yes
April 2015 - March 2016	2	Land adjoining Church Rise, Tebay	1	1	Key Hub	No	No	No	Yes
April 2015 - March 2016	1	Land at Scaur Lane (Victoria House), Lazonby	1	1	Key Hub	No	No	No	No
April 2015 - March 2016	4	Land off Front Street, Armathwaite	1	1	Key Hub	No	No	Yes	No

Date	Plot	Site Address	Gross Units Created	Net Units Created	New LSCs	National Park	Local Plan Allocation	2009 SHLAA/ 2015 LAA	Windfall
April 2015 - March 2016	1	Mount Pleasant, Tebay	1	1	Key Hub	No	No	No	Yes
April 2015 - March 2016	6	Nenthead Primary School, Nenthead	1	1	Key Hub	No	No	No	No
April 2015 - March 2016	1	Oddfellows Hall, Brough	1	1	Key Hub	No	No	No	Yes
April 2015 - March 2016	8	Site adj Castle Park, Brough	1	1	Key Hub	No	No	Yes	No
April 2015 - March 2016	24	Site adj to Edenlea, Culgaith	1	1	Key Hub	No	No	No	No
April 2015 - March 2016	1	Westmorland House, Jackson Lane, Shap	1	1	Key Hub	No	No	No	Yes
April 2015 - March 2016	2	Westmorland House, Jackson Lane, Shap	1	0	Key Hub	No	No	No	Yes
April 2015 - March 2016	3	Westmorland House, Jackson Lane, Shap	1	0	Key Hub	No	No	No	Yes
April 2015 - March 2016	1	Levens House Farm, Kirkby Stephen	1	1	Kirkby Stephen	No	No	Yes	No
April 2015 - March 2016	2	Levens House Farm, Kirkby Stephen	1	1	Kirkby Stephen	No	No	Yes	No
April 2015 - March 2016	3	Levens House Farm, Kirkby Stephen	1	1	Kirkby Stephen	No	No	Yes	No

Date	Plot	Site Address	Gross Units Created	Net Units Created	New LSCs	National Park	Local Plan Allocation	2009 SHLAA/ 2015 LAA	Windfall
April 2015 - March 2016	4	Levens House Farm, Kirkby Stephen	1	1	Kirkby Stephen	No	No	Yes	No
April 2015 - March 2016	5	Levens House Farm, Kirkby Stephen	1	1	Kirkby Stephen	No	No	Yes	No
April 2015 - March 2016	5	116 Scotland Road, Penrith	1	1	Penrith	No	No	No	Yes
April 2015 - March 2016	1	12a Little Dockray, Penrith	1	1	Penrith	No	No	No	Yes
April 2015 - March 2016	2	12a Little Dockray, Penrith	1	1	Penrith	No	No	No	Yes
April 2015 - March 2016	3	12a Little Dockray, Penrith	1	1	Penrith	No	No	No	Yes
April 2015 - March 2016	1	14c Victoria Road, Penrith	1	1	Penrith	No	No	No	Yes
April 2015 - March 2016	2	14c Victoria Road, Penrith	1	1	Penrith	No	No	No	Yes
April 2015 - March 2016	3	14c Victoria Road, Penrith	1	1	Penrith	No	No	No	Yes
April 2015 - March 2016	4	14c Victoria Road, Penrith	1	1	Penrith	No	No	No	Yes
April 2015 - March 2016	5	14c Victoria Road, Penrith	1	1	Penrith	No	No	No	Yes

Date	Plot	Site Address	Gross Units Created	Net Units Created	New LSCs	National Park	Local Plan Allocation	2009 SHLAA/ 2015 LAA	Windfall
April 2015 - March 2016	6	14c Victoria Road, Penrith	1	1	Penrith	No	No	No	Yes
April 2015 - March 2016	7	14c Victoria Road, Penrith	1	1	Penrith	No	No	No	Yes
April 2015 - March 2016	8	14c Victoria Road, Penrith	1	1	Penrith	No	No	No	Yes
April 2015 - March 2016	9	14c Victoria Road, Penrith	1	1	Penrith	No	No	No	Yes
April 2015 - March 2016	10	14c Victoria Road, Penrith	1	1	Penrith	No	No	No	Yes
April 2015 - March 2016	11	14c Victoria Road, Penrith	1	1	Penrith	No	No	No	Yes
April 2015 - March 2016	12	14c Victoria Road, Penrith	1	1	Penrith	No	No	No	Yes
April 2015 - March 2016	13	14c Victoria Road, Penrith	1	1	Penrith	No	No	No	Yes
April 2015 - March 2016	14	14c Victoria Road, Penrith	1	1	Penrith	No	No	No	Yes
April 2015 - March 2016	15	14c Victoria Road, Penrith	1	1	Penrith	No	No	No	Yes
April 2015 - March 2016	16	14c Victoria Road, Penrith	1	1	Penrith	No	No	No	Yes

Date	Plot	Site Address	Gross Units Created	Net Units Created	New LSCs	National Park	Local Plan Allocation	2009 SHLAA/ 2015 LAA	Windfall
April 2015 - March 2016	17	14c Victoria Road, Penrith	1	1	Penrith	No	No	No	Yes
April 2015 - March 2016	18	14c Victoria Road, Penrith	1	1	Penrith	No	No	No	Yes
April 2015 - March 2016	19	14c Victoria Road, Penrith	1	1	Penrith	No	No	No	Yes
April 2015 - March 2016	20	14c Victoria Road, Penrith	1	1	Penrith	No	No	No	Yes
April 2015 - March 2016	21	14c Victoria Road, Penrith	1	1	Penrith	No	No	No	Yes
April 2015 - March 2016	22	14c Victoria Road, Penrith	1	1	Penrith	No	No	No	Yes
April 2015 - March 2016	23	14c Victoria Road, Penrith	1	1	Penrith	No	No	No	Yes
April 2015 - March 2016	12	Anchor Farm, Penrith	1	1	Penrith	No	No	No	Yes
April 2015 - March 2016	2	Anchor Farm, Penrith	1	1	Penrith	No	No	No	Yes
April 2015 - March 2016	5	Anchor Farm, Penrith	1	1	Penrith	No	No	No	Yes
April 2015 - March 2016	6	Anchor Farm, Penrith	1	1	Penrith	No	No	No	Yes

<b>Date</b>	<b>Plot</b>	<b>Site Address</b>	<b>Gross Units Created</b>	<b>Net Units Created</b>	<b>New LSCs</b>	<b>National Park</b>	<b>Local Plan Allocation</b>	<b>2009 SHLAA/ 2015 LAA</b>	<b>Windfall</b>
April 2015 - March 2016	11	Anchor Farm, Penrith	1	1	Penrith	No	No	No	Yes
April 2015 - March 2016	3	Anchor Farm, Penrith	1	1	Penrith	No	No	No	Yes
April 2015 - March 2016	4	Anchor Farm, Penrith	1	1	Penrith	No	No	No	Yes
April 2015 - March 2016	17	Anchor Farm, Penrith	1	1	Penrith	No	No	No	Yes
April 2015 - March 2016	19	Anchor Farm, Penrith	1	1	Penrith	No	No	No	Yes
April 2015 - March 2016	20	Anchor Farm, Penrith	1	1	Penrith	No	No	No	Yes
April 2015 - March 2016	1	Barco Lodge, Folly Lane, Penrith	1	1	Penrith	No	No	No	No
April 2015 - March 2016	1	Barn at the rear of The Friarage, Friargate, Penrith	1	1	Penrith	No	No	No	Yes
April 2015 - March 2016	5	Corney House, Corney Place, Penrith	1	1	Penrith	No	No	No	Yes
April 2015 - March 2016	1	East End of Folly Lane, Penrith	1	1	Penrith	No	No	No	Yes
April 2015 - March 2016	1	Hutton Hall, Friargate	1	1	Penrith	No	No	Yes	No

Date	Plot	Site Address	Gross Units Created	Net Units Created	New LSCs	National Park	Local Plan Allocation	2009 SHLAA/ 2015 LAA	Windfall
April 2015 - March 2016	2	Hutton Hall, Friargate	1	1	Penrith	No	No	Yes	No
April 2015 - March 2016	5	Hutton Hall, Friargate	1	1	Penrith	No	No	Yes	No
April 2015 - March 2016	6	Hutton Hall, Friargate	1	1	Penrith	No	No	Yes	No
April 2015 - March 2016	7	Hutton Hall, Friargate	1	1	Penrith	No	No	Yes	No
April 2015 - March 2016	3	Hutton Hall, Friargate	1	1	Penrith	No	No	Yes	No
April 2015 - March 2016	4	Hutton Hall, Friargate	1	1	Penrith	No	No	Yes	No
April 2015 - March 2016	3	Kitchen Gardens, Beacon Edge, Penrith	1	1	Penrith	No	No	No	Yes
April 2015 - March 2016	2	Kitchen Gardens, Beacon Edge, Penrith	1	1	Penrith	No	No	No	Yes
April 2015 - March 2016	1	Kitchen Gardens, Beacon Edge, Penrith	1	1	Penrith	No	No	No	Yes
April 2015 - March 2016	1	Land adj to Creeden, Carleton Road, Penrith	1	1	Penrith	No	No	No	No
April 2015 - March 2016	3	Land adj to Creeden, Carleton Road, Penrith	1	1	Penrith	No	No	No	No



<b>Date</b>	<b>Plot</b>	<b>Site Address</b>	<b>Gross Units Created</b>	<b>Net Units Created</b>	<b>New LSCs</b>	<b>National Park</b>	<b>Local Plan Allocation</b>	<b>2009 SHLAA/ 2015 LAA</b>	<b>Windfall</b>
April 2015 - March 2016	5	Land at Carleton Fields, Penrith	1	1	Penrith	No	No	Yes	No
April 2015 - March 2016	6	Land at Carleton Fields, Penrith	1	1	Penrith	No	No	Yes	No
April 2015 - March 2016	8	Land at Carleton Fields, Penrith	1	1	Penrith	No	No	Yes	No
April 2015 - March 2016	1	Land at Carleton Fields, Penrith	1	1	Penrith	No	No	Yes	No
April 2015 - March 2016	2	Land at Carleton Fields, Penrith	1	1	Penrith	No	No	Yes	No
April 2015 - March 2016	3	Land at Carleton Fields, Penrith	1	1	Penrith	No	No	Yes	No
April 2015 - March 2016	4	Land at Carleton Fields, Penrith	1	1	Penrith	No	No	Yes	No
April 2015 - March 2016	10	Land at Carleton Fields, Penrith	1	1	Penrith	No	No	Yes	No
April 2015 - March 2016	11	Land at Carleton Fields, Penrith	1	1	Penrith	No	No	Yes	No
April 2015 - March 2016	12	Land at Carleton Fields, Penrith	1	1	Penrith	No	No	Yes	No
April 2015 - March 2016	7	Land at Carleton Fields, Penrith	1	1	Penrith	No	No	Yes	No

<b>Date</b>	<b>Plot</b>	<b>Site Address</b>	<b>Gross Units Created</b>	<b>Net Units Created</b>	<b>New LSCs</b>	<b>National Park</b>	<b>Local Plan Allocation</b>	<b>2009 SHLAA/ 2015 LAA</b>	<b>Windfall</b>
April 2015 - March 2016	9	Land at Carleton Fields, Penrith	1	1	Penrith	No	No	Yes	No
April 2015 - March 2016	16	Land at Carleton Fields, Penrith	1	1	Penrith	No	No	Yes	No
April 2015 - March 2016	18	Land at Carleton Fields, Penrith	1	1	Penrith	No	No	Yes	No
April 2015 - March 2016	19	Land at Carleton Fields, Penrith	1	1	Penrith	No	No	Yes	No
April 2015 - March 2016	32	Land at Carleton Fields, Penrith	1	1	Penrith	No	No	Yes	No
April 2015 - March 2016	33	Land at Carleton Fields, Penrith	1	1	Penrith	No	No	Yes	No
April 2015 - March 2016	13	Land at Carleton Fields, Penrith	1	1	Penrith	No	No	Yes	No
April 2015 - March 2016	14	Land at Carleton Fields, Penrith	1	1	Penrith	No	No	Yes	No
April 2015 - March 2016	15	Land at Carleton Fields, Penrith	1	1	Penrith	No	No	Yes	No
April 2015 - March 2016	1	Pategill Stores, Lonsdale Court, Pategill, Penrith	1	0	Penrith	No	No	No	Yes
April 2015 - March 2016	2	Pategill Stores, Lonsdale Court, Pategill, Penrith	1	1	Penrith	No	No	No	Yes

<b>Date</b>	<b>Plot</b>	<b>Site Address</b>	<b>Gross Units Created</b>	<b>Net Units Created</b>	<b>New LSCs</b>	<b>National Park</b>	<b>Local Plan Allocation</b>	<b>2009 SHLAA/ 2015 LAA</b>	<b>Windfall</b>
April 2015 - March 2016	3	Pategill Stores, Lonsdale Court, Pategill, Penrith	1	1	Penrith	No	No	No	Yes
April 2015 - March 2016	4	Pategill Stores, Lonsdale Court, Pategill, Penrith	1	1	Penrith	No	No	No	Yes
April 2015 - March 2016	1	Pele Court, Penrith	1	1	Penrith	No	No	Yes	No
April 2015 - March 2016	2	Pele Court, Penrith	1	1	Penrith	No	No	Yes	No
April 2015 - March 2016	3	Pele Court, Penrith	1	1	Penrith	No	No	Yes	No
April 2015 - March 2016	4	Pele Court, Penrith	1	1	Penrith	No	No	Yes	No
April 2015 - March 2016	5	Pele Court, Penrith	1	1	Penrith	No	No	Yes	No
April 2015 - March 2016	6	Pele Court, Penrith	1	1	Penrith	No	No	Yes	No
April 2015 - March 2016	7	Pele Court, Penrith	1	1	Penrith	No	No	Yes	No
April 2015 - March 2016	8	Pele Court, Penrith	1	1	Penrith	No	No	Yes	No
April 2015 - March 2016	9	Pele Court, Penrith	1	1	Penrith	No	No	Yes	No

<b>Date</b>	<b>Plot</b>	<b>Site Address</b>	<b>Gross Units Created</b>	<b>Net Units Created</b>	<b>New LSCs</b>	<b>National Park</b>	<b>Local Plan Allocation</b>	<b>2009 SHLAA/ 2015 LAA</b>	<b>Windfall</b>
April 2015 - March 2016	10	Pele Court, Penrith	1	1	Penrith	No	No	Yes	No
April 2015 - March 2016	11	Pele Court, Penrith	1	1	Penrith	No	No	Yes	No
April 2015 - March 2016	12	Pele Court, Penrith	1	1	Penrith	No	No	Yes	No
April 2015 - March 2016	13	Pele Court, Penrith	1	1	Penrith	No	No	Yes	No
April 2015 - March 2016	14	Pele Court, Penrith	1	1	Penrith	No	No	Yes	No
April 2015 - March 2016	15	Pele Court, Penrith	1	1	Penrith	No	No	Yes	No
April 2015 - March 2016	16	Pele Court, Penrith	1	1	Penrith	No	No	Yes	No
April 2015 - March 2016	17	Pele Court, Penrith	1	1	Penrith	No	No	Yes	No
April 2015 - March 2016	18	Pele Court, Penrith	1	1	Penrith	No	No	Yes	No
April 2015 - March 2016	19	Pele Court, Penrith	1	1	Penrith	No	No	Yes	No
April 2015 - March 2016	20	Pele Court, Penrith	1	1	Penrith	No	No	Yes	No

<b>Date</b>	<b>Plot</b>	<b>Site Address</b>	<b>Gross Units Created</b>	<b>Net Units Created</b>	<b>New LSCs</b>	<b>National Park</b>	<b>Local Plan Allocation</b>	<b>2009 SHLAA/ 2015 LAA</b>	<b>Windfall</b>
April 2015 - March 2016	21	Pele Court, Penrith	1	1	Penrith	No	No	Yes	No
April 2015 - March 2016	22	Pele Court, Penrith	1	1	Penrith	No	No	Yes	No
April 2015 - March 2016	23	Pele Court, Penrith	1	1	Penrith	No	No	Yes	No
April 2015 - March 2016	24	Pele Court, Penrith	1	1	Penrith	No	No	Yes	No
April 2015 - March 2016	25	Pele Court, Penrith	1	1	Penrith	No	No	Yes	No
April 2015 - March 2016	26	Pele Court, Penrith	1	1	Penrith	No	No	Yes	No
April 2015 - March 2016	27	Pele Court, Penrith	1	1	Penrith	No	No	Yes	No
April 2015 - March 2016	28	Pele Court, Penrith	1	1	Penrith	No	No	Yes	No
April 2015 - March 2016	29	Pele Court, Penrith	1	1	Penrith	No	No	Yes	No
April 2015 - March 2016	30	Pele Court, Penrith	1	1	Penrith	No	No	Yes	No
April 2015 - March 2016	31	Pele Court, Penrith	1	1	Penrith	No	No	Yes	No

<b>Date</b>	<b>Plot</b>	<b>Site Address</b>	<b>Gross Units Created</b>	<b>Net Units Created</b>	<b>New LSCs</b>	<b>National Park</b>	<b>Local Plan Allocation</b>	<b>2009 SHLAA/ 2015 LAA</b>	<b>Windfall</b>
April 2015 - March 2016	32	Pele Court, Penrith	1	1	Penrith	No	No	Yes	No
April 2015 - March 2016	33	Pele Court, Penrith	1	1	Penrith	No	No	Yes	No
April 2015 - March 2016	34	Pele Court, Penrith	1	1	Penrith	No	No	Yes	No
April 2015 - March 2016	35	Pele Court, Penrith	1	1	Penrith	No	No	Yes	No
April 2015 - March 2016	36	Pele Court, Penrith	1	1	Penrith	No	No	Yes	No
April 2015 - March 2016	37	Pele Court, Penrith	1	1	Penrith	No	No	Yes	No
April 2015 - March 2016	38	Pele Court, Penrith	1	1	Penrith	No	No	Yes	No
April 2015 - March 2016	39	Pele Court, Penrith	1	1	Penrith	No	No	Yes	No
April 2015 - March 2016	40	Pele Court, Penrith	1	1	Penrith	No	No	Yes	No
April 2015 - March 2016	41	Pele Court, Penrith	1	1	Penrith	No	No	Yes	No
April 2015 - March 2016	42	Pele Court, Penrith	1	1	Penrith	No	No	Yes	No

Date	Plot	Site Address	Gross Units Created	Net Units Created	New LSCs	National Park	Local Plan Allocation	2009 SHLAA/ 2015 LAA	Windfall
April 2015 - March 2016	43	Pele Court, Penrith	1	1	Penrith	No	No	Yes	No
April 2015 - March 2016	44	Pele Court, Penrith	1	1	Penrith	No	No	Yes	No
April 2015 - March 2016	45	Pele Court, Penrith	1	1	Penrith	No	No	Yes	No
April 2015 - March 2016	46	Pele Court, Penrith	1	1	Penrith	No	No	Yes	No
April 2015 - March 2016	47	Pele Court, Penrith	1	1	Penrith	No	No	Yes	No
April 2015 - March 2016	1	The Surgery, St Andrews View, Penrith	1	1	Penrith	No	No	No	Yes
April 2015 - March 2016	1	Bretherdale Hall, Greenholme	1	1	Rural Area	Yes - LDNP	No	No	Yes
April 2015 - March 2016	1	Broad oak, Ivegill	1	1	Rural Area	No	No	No	Yes
April 2015 - March 2016	1	Dalefoot Farm, Mallerstang	1	1	Rural Area	Yes - YDNP	No	No	Yes
April 2015 - March 2016	6	Former Transport Café A66, Kirkby Thore, Penrith	1	1	Rural Area	No	No	No	Yes
April 2015 - March 2016	4	Former Transport Café A66, Kirkby Thore, Penrith	1	1	Rural Area	No	No	No	Yes

Date	Plot	Site Address	Gross Units Created	Net Units Created	New LSCs	National Park	Local Plan Allocation	2009 SHLAA/ 2015 LAA	Windfall
April 2015 - March 2016	1	Haber Head Barn, Waitby	1	1	Rural Area	No	No	No	Yes
April 2015 - March 2016	1	Helm View Barn, Hardendale	1	1	Rural Area	No	No	No	No
April 2015 - March 2016	1	Hoghouse Hill Road, Newbiggin (Stainton)	1	1	Rural Area	No	No	No	Yes
April 2015 - March 2016	1	Land adj to Low Plains Farm, Calthwaite	1	0	Rural Area	No	No	No	Yes
April 2015 - March 2016	1	Stonebarn Cottage, Low Galligill Farm, Nenthead	1	1	Rural Area	No	No	No	Yes
April 2015 - March 2016	1	Gillcrest, Greystoke Gill	1	0	Villages & Hamlets	No	No	No	No
April 2015 - March 2016	1	Great Kettle Barn, Great Asby	1	1	Villages & Hamlets	Yes - YDNP	No	No	Yes
April 2015 - March 2016	1	Hill Top, Morland	1	1	Villages & Hamlets	No	No	No	Yes
April 2015 - March 2016	4	Howgate, Newbiggin (Stainton)	1	1	Villages & Hamlets	No	No	No	Yes
April 2015 - March 2016	3	Land adj Chesnut Garth, Orton	1	1	Villages & Hamlets	Yes - YDNP	No	No	Yes
April 2015 - March 2016	1	Land adj to Blossom Hill Cottage, Morland	1	1	Villages & Hamlets	No	No	No	No



Date	Plot	Site Address	Gross Units Created	Net Units Created	New LSCs	National Park	Local Plan Allocation	2009 SHLAA/ 2015 LAA	Windfall
April 2015 - March 2016	1	Land adj to Chestnut Garth, Orton	1	1	Villages & Hamlets	Yes - YDNP	No	No	Yes
April 2015 - March 2016	1	Land at Hazel Bank Gardens, Yanwath	1	1	Villages & Hamlets	No	No	No	Yes
April 2015 - March 2016	2	Land at North End, Bolton	1	1	Villages & Hamlets	No	No	No	Yes
April 2015 - March 2016	3	Land at North End, Bolton	1	1	Villages & Hamlets	No	No	No	Yes
April 2015 - March 2016	1	Millrigg Farm, Greystoke Gill, Greystoke	1	1	Villages & Hamlets	No	No	No	Yes
April 2015 - March 2016	1	Moorside, Crosby Garrett	1	1	Villages & Hamlets	Yes - YDNP	No	No	Yes
April 2015 - March 2016	1	Old Church Hall Cottage, Bolton	1	1	Villages & Hamlets	No	No	No	Yes
April 2015 - March 2016	3	Robin Hood View, Winskill	1	1	Villages & Hamlets	No	No	No	Yes
April 2015 - March 2016	4	Robin Hood View, Winskill	1	1	Villages & Hamlets	No	No	No	Yes
April 2015 - March 2016	1	Site adj to Park View, Melmerby	1	1	Villages & Hamlets	No	No	No	No
April 2015 - March 2016	5	South View, South End, Bolton	1	1	Villages & Hamlets	No	No	Yes	No

Date	Plot	Site Address	Gross Units Created	Net Units Created	New LSCs	National Park	Local Plan Allocation	2009 SHLAA/ 2015 LAA	Windfall
April 2015 - March 2016	6	South View, South End, Bolton	1	1	Villages & Hamlets	No	No	Yes	No
April 2015 - March 2016	1	Stephensons Croft, Bolton	1	1	Villages & Hamlets	No	No	No	Yes
April 2015 - March 2016	15	Stoneworks Garth, Crosby Ravensworth	1	1	Villages & Hamlets	Yes - YDNP	No	Yes	No
April 2015 - March 2016	1	Stoney Byre, Winskill	1	1	Villages & Hamlets	No	No	No	Yes
April 2015 - March 2016	1	The Church Hall, Vicarage Hall, Temple Sowerby	1	1	Villages & Hamlets	No	No	No	Yes
April 2015 - March 2016	1	Town Head, Long Marton	1	1	Villages & Hamlets	No	No	No	Yes
April 2015 - March 2016	2	Town Head, Long Marton	1	1	Villages & Hamlets	No	No	No	Yes
April 2015 - March 2016	1	Town Head, Milburn	1	1	Villages & Hamlets	No	No	No	Yes
April 2015 - March 2016	1	Warcop Village Hall, Warcop	1	1	Villages & Hamlets	No	No	No	Yes
April 2015 - March 2016	2	Warcop Village Hall, Warcop	1	1	Villages & Hamlets	No	No	No	Yes
April 2015 - March 2016	3	Warcop Village Hall, Warcop	1	1	Villages & Hamlets	No	No	No	Yes

Date	Plot	Site Address	Gross Units Created	Net Units Created	New LSCs	National Park	Local Plan Allocation	2009 SHLAA/ 2015 LAA	Windfall
April 2015 - March 2016	5	Yew Tree Garage, Great Strickland	1	1	Villages & Hamlets	No	No	No	Yes
April 2015 - March 2016	1	Yew Tree Garage, Great Strickland	1	1	Villages & Hamlets	No	No	No	Yes
April 2015 - March 2016	2	Yew Tree Garage, Great Strickland	1	1	Villages & Hamlets	No	No	No	Yes
April 2015 - March 2016	3	Yew Tree Garage, Great Strickland	1	1	Villages & Hamlets	No	No	No	Yes
April 2015 - March 2016	4	Yew Tree Garage, Great Strickland	1	1	Villages & Hamlets	No	No	No	Yes
April 2016 - March 2017	3	Bluebell Inn, Townfoot, Alston	1	1	Alston	No	No	No	Yes
April 2016 - March 2017	1	Land at Force Cottages, Station Road, Alston	1	1	Alston	No	No	Yes	No
April 2016 - March 2017	2	Land at Force Cottages, Station Road, Alston	1	1	Alston	No	No	Yes	No
April 2016 - March 2017	1	Old Garages, Kings Arms Lane, Alston	1	1	Alston	No	No	No	Yes
April 2016 - March 2017	2	School Terrace/Kings Arms Lane, Alston	1	1	Alston	No	No	No	Yes
April 2016 - March 2017	3	Holmrooke, Drawbriggs Lane, Appleby	1	1	Appleby	No	No	No	Yes

<b>Date</b>	<b>Plot</b>	<b>Site Address</b>	<b>Gross Units Created</b>	<b>Net Units Created</b>	<b>New LSCs</b>	<b>National Park</b>	<b>Local Plan Allocation</b>	<b>2009 SHLAA/ 2015 LAA</b>	<b>Windfall</b>
April 2016 - March 2017	4	Holmrooke, Drawbriggs Lane, Appleby	1	1	Appleby	No	No	No	Yes
April 2016 - March 2017	5	Holmrooke, Drawbriggs Lane, Appleby	1	1	Appleby	No	No	No	Yes
April 2016 - March 2017	140	Orchard Place, Bongate, Appleby	1	1	Appleby	No	No	Yes	No
April 2016 - March 2017	14	Orchard Place, Bongate, Appleby	1	1	Appleby	No	No	Yes	No
April 2016 - March 2017	13	Orchard Place, Bongate, Appleby	1	1	Appleby	No	No	Yes	No
April 2016 - March 2017	10	Orchard Place, Bongate, Appleby	1	1	Appleby	No	No	Yes	No
April 2016 - March 2017	87	Orchard Place, Bongate, Appleby	1	1	Appleby	No	No	Yes	No
April 2016 - March 2017	88	Orchard Place, Bongate, Appleby	1	1	Appleby	No	No	Yes	No
April 2016 - March 2017	11	Orchard Place, Bongate, Appleby	1	1	Appleby	No	No	Yes	No
April 2016 - March 2017	12	Orchard Place, Bongate, Appleby	1	1	Appleby	No	No	Yes	No
April 2016 - March 2017	138	Orchard Place, Bongate, Appleby	1	1	Appleby	No	No	Yes	No

Date	Plot	Site Address	Gross Units Created	Net Units Created	New LSCs	National Park	Local Plan Allocation	2009 SHLAA/ 2015 LAA	Windfall
April 2016 - March 2017	2	Orchard Place, Bongate, Appleby	1	1	Appleby	No	No	Yes	No
April 2016 - March 2017	109	Orchard Place, Bongate, Appleby	1	1	Appleby	No	No	Yes	No
April 2016 - March 2017	110	Orchard Place, Bongate, Appleby	1	1	Appleby	No	No	Yes	No
April 2016 - March 2017	137	Orchard Place, Bongate, Appleby	1	1	Appleby	No	No	Yes	No
April 2016 - March 2017	139	Orchard Place, Bongate, Appleby	1	1	Appleby	No	No	Yes	No
April 2016 - March 2017	141	Orchard Place, Bongate, Appleby	1	1	Appleby	No	No	Yes	No
April 2016 - March 2017	51	Orchard Place, Bongate, Appleby	1	1	Appleby	No	No	Yes	No
April 2016 - March 2017	52	Orchard Place, Bongate, Appleby	1	1	Appleby	No	No	Yes	No
April 2016 - March 2017	53	Orchard Place, Bongate, Appleby	1	1	Appleby	No	No	Yes	No
April 2016 - March 2017	89	Orchard Place, Bongate, Appleby	1	1	Appleby	No	No	Yes	No
April 2016 - March 2017	90	Orchard Place, Bongate, Appleby	1	1	Appleby	No	No	Yes	No

Date	Plot	Site Address	Gross Units Created	Net Units Created	New LSCs	National Park	Local Plan Allocation	2009 SHLAA/ 2015 LAA	Windfall
April 2016 - March 2017	107	Orchard Place, Bongate, Appleby	1	1	Appleby	No	No	Yes	No
April 2016 - March 2017	108	Orchard Place, Bongate, Appleby	1	1	Appleby	No	No	Yes	No
April 2016 - March 2017	49	Orchard Place, Bongate, Appleby	1	1	Appleby	No	No	Yes	No
April 2016 - March 2017	50	Orchard Place, Bongate, Appleby	1	1	Appleby	No	No	Yes	No
April 2016 - March 2017	103	Orchard Place, Bongate, Appleby	1	1	Appleby	No	No	Yes	No
April 2016 - March 2017	104	Orchard Place, Bongate, Appleby	1	1	Appleby	No	No	Yes	No
April 2016 - March 2017	105	Orchard Place, Bongate, Appleby	1	1	Appleby	No	No	Yes	No
April 2016 - March 2017	106	Orchard Place, Bongate, Appleby	1	1	Appleby	No	No	Yes	No
April 2016 - March 2017	111	Orchard Place, Bongate, Appleby	1	1	Appleby	No	No	Yes	No
April 2016 - March 2017	112	Orchard Place, Bongate, Appleby	1	1	Appleby	No	No	Yes	No
April 2016 - March 2017	114	Orchard Place, Bongate, Appleby	1	1	Appleby	No	No	Yes	No

Date	Plot	Site Address	Gross Units Created	Net Units Created	New LSCs	National Park	Local Plan Allocation	2009 SHLAA/ 2015 LAA	Windfall
April 2016 - March 2017	91	Orchard Place, Bongate, Appleby	1	1	Appleby	No	No	Yes	No
April 2016 - March 2017	92	Orchard Place, Bongate, Appleby	1	1	Appleby	No	No	Yes	No
April 2016 - March 2017	94	Orchard Place, Bongate, Appleby	1	1	Appleby	No	No	Yes	No
April 2016 - March 2017	95	Orchard Place, Bongate, Appleby	1	1	Appleby	No	No	Yes	No
April 2016 - March 2017	100	Orchard Place, Bongate, Appleby	1	1	Appleby	No	No	Yes	No
April 2016 - March 2017	101	Orchard Place, Bongate, Appleby	1	1	Appleby	No	No	Yes	No
April 2016 - March 2017	102	Orchard Place, Bongate, Appleby	1	1	Appleby	No	No	Yes	No
April 2016 - March 2017	93	Orchard Place, Bongate, Appleby	1	1	Appleby	No	No	Yes	No
April 2016 - March 2017	96	Orchard Place, Bongate, Appleby	1	1	Appleby	No	No	Yes	No
April 2016 - March 2017	97	Orchard Place, Bongate, Appleby	1	1	Appleby	No	No	Yes	No
April 2016 - March 2017	98	Orchard Place, Bongate, Appleby	1	1	Appleby	No	No	Yes	No

<b>Date</b>	<b>Plot</b>	<b>Site Address</b>	<b>Gross Units Created</b>	<b>Net Units Created</b>	<b>New LSCs</b>	<b>National Park</b>	<b>Local Plan Allocation</b>	<b>2009 SHLAA/ 2015 LAA</b>	<b>Windfall</b>
April 2016 - March 2017	99	Orchard Place, Bongate, Appleby	1	1	Appleby	No	No	Yes	No
April 2016 - March 2017	113	Orchard Place, Bongate, Appleby	1	1	Appleby	No	No	Yes	No
April 2016 - March 2017	115	Orchard Place, Bongate, Appleby	1	1	Appleby	No	No	Yes	No
April 2016 - March 2017	116	Orchard Place, Bongate, Appleby	1	1	Appleby	No	No	Yes	No
April 2016 - March 2017	85	Orchard Place, Bongate, Appleby	1	1	Appleby	No	No	Yes	No
April 2016 - March 2017	86	Orchard Place, Bongate, Appleby	1	1	Appleby	No	No	Yes	No
April 2016 - March 2017	8	Westmorland Rise, Appleby	1	1	Appleby	No	No	No	No
April 2016 - March 2017	1	1 Dene View, Nenthead	1	1	Key Hub	No	No	No	Yes
April 2016 - March 2017	10	Christ Croft, Main Street, Brough	1	1	Key Hub	No	No	Yes	No
April 2016 - March 2017	15	Coopers Close, High Hesket	1	1	Key Hub	No	No	Yes	No
April 2016 - March 2017	17	Coopers Close, High Hesket	1	1	Key Hub	No	No	Yes	No



<b>Date</b>	<b>Plot</b>	<b>Site Address</b>	<b>Gross Units Created</b>	<b>Net Units Created</b>	<b>New LSCs</b>	<b>National Park</b>	<b>Local Plan Allocation</b>	<b>2009 SHLAA/ 2015 LAA</b>	<b>Windfall</b>
April 2016 - March 2017	19	Coopers Close, High Hesket	1	1	Key Hub	No	No	Yes	No
April 2016 - March 2017	1	Former Joiners Shop, Swan Avenue, Brough	1	1	Key Hub	No	No	No	Yes
April 2016 - March 2017	17	Land adj to Scaur Lane, Lazonby	1	1	Key Hub	No	No	Yes	No
April 2016 - March 2017	45	Land adj to Scaur Lane, Lazonby	1	1	Key Hub	No	No	Yes	No
April 2016 - March 2017	11	Land at Christ Croft, Brough	1	1	Key Hub	No	No	Yes	No
April 2016 - March 2017	1	Land to the rear of the George Hotel, Brough, Kirkby Stephen	1	1	Key Hub	No	No	No	Yes
April 2016 - March 2017	1	Merridene, Station Road, Shap	1	1	Key Hub	No	No	No	Yes
April 2016 - March 2017	1	Scarrows Lane, Lazonby, Penrith	1	1	Key Hub	No	No	No	Yes
April 2016 - March 2017	4	Site adj Castle Park, Brough	1	1	Key Hub	No	No	Yes	No
April 2016 - March 2017	11	Site adj Castle Park, Brough	1	1	Key Hub	No	No	Yes	No
April 2016 - March 2017	12	Site adj Castle Park, Brough	1	1	Key Hub	No	No	Yes	No

Date	Plot	Site Address	Gross Units Created	Net Units Created	New LSCs	National Park	Local Plan Allocation	2009 SHLAA/ 2015 LAA	Windfall
April 2016 - March 2017	9	Site adj Castle Park, Brough	1	1	Key Hub	No	No	Yes	No
April 2016 - March 2017	19	Site adj to Edenlea, Culgaith	1	1	Key Hub	No	No	No	No
April 2016 - March 2017	20a	Site adj to Edenlea, Culgaith	1	1	Key Hub	No	No	No	No
April 2016 - March 2017	2	Site adj to Inglenook, Stainton	1	1	Key Hub	No	No	No	Yes
April 2016 - March 2017	1	Site adj to Inglenook, Stainton	1	1	Key Hub	No	No	No	Yes
April 2016 - March 2017	3	Site adj to Inglenook, Stainton	1	1	Key Hub	No	No	No	Yes
April 2016 - March 2017	1	Site by River Nent, Nenthead	1	1	Key Hub	No	No	No	Yes
April 2016 - March 2017	1	Faraday Road, Kirkby Stephen	1	1	Kirkby Stephen	No	No	No	Yes
April 2016 - March 2017	2	Faraday Road, Kirkby Stephen	1	1	Kirkby Stephen	No	No	No	Yes
April 2016 - March 2017	7	116 Scotland Road, Penrith	1	1	Penrith	No	No	No	Yes
April 2016 - March 2017	6	116 Scotland Road, Penrith	1	1	Penrith	No	No	No	Yes

Date	Plot	Site Address	Gross Units Created	Net Units Created	New LSCs	National Park	Local Plan Allocation	2009 SHLAA/ 2015 LAA	Windfall
April 2016 - March 2017	10	116 Scotland Road, Penrith	1	1	Penrith	No	No	No	Yes
April 2016 - March 2017	1	14a Carleton Road, Penrith	1	1	Penrith	No	No	No	Yes
April 2016 - March 2017	2	14a Carleton Road, Penrith	1	1	Penrith	No	No	No	Yes
April 2016 - March 2017	3	14a Carleton Road, Penrith	1	1	Penrith	No	No	No	Yes
April 2016 - March 2017	4	14a Carleton Road, Penrith	1	1	Penrith	No	No	No	Yes
April 2016 - March 2017	5	14a Carleton Road, Penrith	1	1	Penrith	No	No	No	Yes
April 2016 - March 2017	6	14a Carleton Road, Penrith	1	1	Penrith	No	No	No	Yes
April 2016 - March 2017	7	14a Carleton Road, Penrith	1	1	Penrith	No	No	No	Yes
April 2016 - March 2017	8	14a Carleton Road, Penrith	1	1	Penrith	No	No	No	Yes
April 2016 - March 2017	9	14a Carleton Road, Penrith	1	1	Penrith	No	No	No	Yes
April 2016 - March 2017	1	14a Victoria Road, Penrith	1	1	Penrith	No	No	No	Yes

Date	Plot	Site Address	Gross Units Created	Net Units Created	New LSCs	National Park	Local Plan Allocation	2009 SHLAA/ 2015 LAA	Windfall
April 2016 - March 2017	1	34 Arthur Street, Penrith	2	1	Penrith	No	No	No	Yes
April 2016 - March 2017	3	Barco Lodge, Folly Lane, Penrith	1	1	Penrith	No	No	No	Yes
April 2016 - March 2017	2	Barco Lodge, Folly Lane, Penrith	1	1	Penrith	No	No	No	Yes
April 2016 - March 2017	1	Barco Lodge, Folly Lane, Penrith	1	1	Penrith	No	No	No	Yes
April 2016 - March 2017	7	Beacon Square, Penrith	1	1	Penrith	No	No	No	Yes
April 2016 - March 2017	7	Carleton Hill, Penrith	1	1	Penrith	No	No	Yes	No
April 2016 - March 2017	5	Carleton Hill, Penrith	1	1	Penrith	No	No	Yes	No
April 2016 - March 2017	13	Carleton Hill, Penrith	1	1	Penrith	No	No	Yes	No
April 2016 - March 2017	3	Carleton Hill, Penrith	1	1	Penrith	No	No	Yes	No
April 2016 - March 2017	1	Flat above the garage, Melbourne House, Thaka Lane, Penrith	1	1	Penrith	No	No	No	Yes
April 2016 - March 2017	1a	Kitchen Gardens, Beacon Edge, Penrith	1	1	Penrith	No	No	No	Yes

Date	Plot	Site Address	Gross Units Created	Net Units Created	New LSCs	National Park	Local Plan Allocation	2009 SHLAA/ 2015 LAA	Windfall
April 2016 - March 2017	17	Land at Carleton Fields, Penrith	1	1	Penrith	No	No	Yes	No
April 2016 - March 2017	28	Land at Carleton Fields, Penrith	1	1	Penrith	No	No	Yes	No
April 2016 - March 2017	29	Land at Carleton Fields, Penrith	1	1	Penrith	No	No	Yes	No
April 2016 - March 2017	30	Land at Carleton Fields, Penrith	1	1	Penrith	No	No	Yes	No
April 2016 - March 2017	31	Land at Carleton Fields, Penrith	1	1	Penrith	No	No	Yes	No
April 2016 - March 2017	20	Land at Carleton Fields, Penrith	1	1	Penrith	No	No	Yes	No
April 2016 - March 2017	21	Land at Carleton Fields, Penrith	1	1	Penrith	No	No	Yes	No
April 2016 - March 2017	22	Land at Carleton Fields, Penrith	1	1	Penrith	No	No	Yes	No
April 2016 - March 2017	23	Land at Carleton Fields, Penrith	1	1	Penrith	No	No	Yes	No
April 2016 - March 2017	24	Land at Carleton Fields, Penrith	1	1	Penrith	No	No	Yes	No
April 2016 - March 2017	27	Land at Carleton Fields, Penrith	1	1	Penrith	No	No	Yes	No

<b>Date</b>	<b>Plot</b>	<b>Site Address</b>	<b>Gross Units Created</b>	<b>Net Units Created</b>	<b>New LSCs</b>	<b>National Park</b>	<b>Local Plan Allocation</b>	<b>2009 SHLAA/ 2015 LAA</b>	<b>Windfall</b>
April 2016 - March 2017	35	Land at Carleton Fields, Penrith	1	1	Penrith	No	No	Yes	No
April 2016 - March 2017	36	Land at Carleton Fields, Penrith	1	1	Penrith	No	No	Yes	No
April 2016 - March 2017	50	Land at Carleton Fields, Penrith	1	1	Penrith	No	No	Yes	No
April 2016 - March 2017	51	Land at Carleton Fields, Penrith	1	1	Penrith	No	No	Yes	No
April 2016 - March 2017	52	Land at Carleton Fields, Penrith	1	1	Penrith	No	No	Yes	No
April 2016 - March 2017	53	Land at Carleton Fields, Penrith	1	1	Penrith	No	No	Yes	No
April 2016 - March 2017	54	Land at Carleton Fields, Penrith	1	1	Penrith	No	No	Yes	No
April 2016 - March 2017	55	Land at Carleton Fields, Penrith	1	1	Penrith	No	No	Yes	No
April 2016 - March 2017	25	Land at Carleton Fields, Penrith	1	1	Penrith	No	No	Yes	No
April 2016 - March 2017	26	Land at Carleton Fields, Penrith	1	1	Penrith	No	No	Yes	No
April 2016 - March 2017	34	Land at Carleton Fields, Penrith	1	1	Penrith	No	No	Yes	No

Date	Plot	Site Address	Gross Units Created	Net Units Created	New LSCs	National Park	Local Plan Allocation	2009 SHLAA/ 2015 LAA	Windfall
April 2016 - March 2017	37	Land at Carleton Fields, Penrith	1	1	Penrith	No	No	Yes	No
April 2016 - March 2017	40	Land at Carleton Fields, Penrith	1	1	Penrith	No	No	Yes	No
April 2016 - March 2017	42	Land at Carleton Fields, Penrith	1	1	Penrith	No	No	Yes	No
April 2016 - March 2017	48	Land at Carleton Fields, Penrith	1	1	Penrith	No	No	Yes	No
April 2016 - March 2017	49	Land at Carleton Fields, Penrith	1	1	Penrith	No	No	Yes	No
April 2016 - March 2017	38	Land at Carleton Fields, Penrith	1	1	Penrith	No	No	Yes	No
April 2016 - March 2017	43	Land at Carleton Fields, Penrith	1	1	Penrith	No	No	Yes	No
April 2016 - March 2017	44	Land at Carleton Fields, Penrith	1	1	Penrith	No	No	Yes	No
April 2016 - March 2017	45	Land at Carleton Fields, Penrith	1	1	Penrith	No	No	Yes	No
April 2016 - March 2017	39	Land at Carleton Fields, Penrith	1	1	Penrith	No	No	Yes	No
April 2016 - March 2017	41	Land at Carleton Fields, Penrith	1	1	Penrith	No	No	Yes	No

Date	Plot	Site Address	Gross Units Created	Net Units Created	New LSCs	National Park	Local Plan Allocation	2009 SHLAA/ 2015 LAA	Windfall
April 2016 - March 2017	46	Land at Carleton Fields, Penrith	1	1	Penrith	No	No	Yes	No
April 2016 - March 2017	47	Land at Carleton Fields, Penrith	1	1	Penrith	No	No	Yes	No
April 2016 - March 2017	6	Site at Fell Lane, Beacon Inn, Penrith	1	1	Penrith	No	No	No	No
April 2016 - March 2017	1	The Cottage, Benson Row, Penrith	1	1	Penrith	No	No	Yes	No
April 2016 - March 2017	1	Coat Syke Barn, Street Farm, Bolton	1	1	Rural Area	No	No	No	Yes
April 2016 - March 2017	1	Garth Cottage, Calthwaite	1	1	Rural Area	No	No	No	Yes
April 2016 - March 2017	1	Ivy House, Skelton Wood End	1	1	Rural Area	No	No	No	Yes
April 2016 - March 2017	2	Ivy House, Skelton Wood End	1	1	Rural Area	No	No	No	Yes
April 2016 - March 2017	3	Ivy House, Skelton Wood End	1	1	Rural Area	No	No	No	Yes
April 2016 - March 2017	4	Ivy House, Skelton Wood End	1	1	Rural Area	No	No	No	Yes
April 2016 - March 2017	5	Ivy House, Skelton Wood End	1	1	Rural Area	No	No	No	Yes



Date	Plot	Site Address	Gross Units Created	Net Units Created	New LSCs	National Park	Local Plan Allocation	2009 SHLAA/ 2015 LAA	Windfall
April 2016 - March 2017	1	Land adj to West Leigh, Warcop	1	1	Rural Area	No	No	No	Yes
April 2016 - March 2017	1	Land at Sykeside, Soulby	1	1	Rural Area	No	No	No	Yes
April 2016 - March 2017	1	Rear of Bell Mount Farm, Mile Lane, Penrith	1	1	Rural Area	No	No	No	Yes
April 2016 - March 2017	1	4 Church Road, Melmerby	1	1	Villages & Hamlets	No	No	No	Yes
April 2016 - March 2017	2	Croft View, Kings Meaburn	1	1	Villages & Hamlets	No	No	No	Yes
April 2016 - March 2017	3	Croft View, Kings Meaburn	1	1	Villages & Hamlets	No	No	No	Yes
April 2016 - March 2017	1	Crossfell House, Milburn	1	1	Villages & Hamlets	No	No	No	No
April 2016 - March 2017	3	Damson Bank, Morland	1	1	Villages & Hamlets	No	No	No	Yes
April 2016 - March 2017	2	Damson Bank, Morland	1	1	Villages & Hamlets	No	No	No	Yes
April 2016 - March 2017	1	Damson Bank, Morland	1	1	Villages & Hamlets	No	No	No	Yes
April 2016 - March 2017	3	Dolands Farm, Warcop	1	1	Villages & Hamlets	No	No	No	Yes

Date	Plot	Site Address	Gross Units Created	Net Units Created	New LSCs	National Park	Local Plan Allocation	2009 SHLAA/ 2015 LAA	Windfall
April 2016 - March 2017	1	Fairview House, Newbiggin	1	1	Villages & Hamlets	No	No	No	Yes
April 2016 - March 2017	1	Former Joiners Arms, Newbiggin	1	1	Villages & Hamlets	No	No	No	Yes
April 2016 - March 2017	1	Highfield, Blencarn	1	1	Villages & Hamlets	No	No	No	Yes
April 2016 - March 2017	1	Honeysuckle Cottage, Great Asby	1	1	Villages & Hamlets	Yes - YDNP	No	No	Yes
April 2016 - March 2017	1	Land adjacent to Acton Lodge, Temple Sowerby	1	1	Villages & Hamlets	No	No	No	Yes
April 2016 - March 2017	1	Land adjacent to Braithwaites Garage, Stainton, Penrith	1	1	Villages & Hamlets	No	No	No	Yes
April 2016 - March 2017	4	Land at North End, Bolton	1	1	Villages & Hamlets	No	No	No	Yes
April 2016 - March 2017	1	Land at North End, Bolton	1	1	Villages & Hamlets	No	No	No	Yes
April 2016 - March 2017	5	Land at North End, Bolton	1	1	Villages & Hamlets	No	No	No	Yes
April 2016 - March 2017	2	Land at rear of Joiners Arms, Newbiggin	1	1	Villages & Hamlets	No	No	No	Yes
April 2016 - March 2017	1	Land at Town Head, Great Asby	1	1	Villages & Hamlets	Yes - YDNP	No	No	Yes

Date	Plot	Site Address	Gross Units Created	Net Units Created	New LSCs	National Park	Local Plan Allocation	2009 SHLAA/ 2015 LAA	Windfall
April 2016 - March 2017	1	Nether Hoff Farm, Colby	1	1	Villages & Hamlets	No	No	No	Yes
April 2016 - March 2017	1	Oak Tops Barn, Great Asby	1	1	Villages & Hamlets	Yes - YDNP	No	No	Yes
April 2016 - March 2017	2	Pattinson Close, Hackthorpe	1	1	Villages & Hamlets	No	No	No	No
April 2016 - March 2017	1	Pattinson Close, Hackthorpe	1	1	Villages & Hamlets	No	No	No	No
April 2016 - March 2017	1	Phoenix Hall, Skelton	1	1	Villages & Hamlets	No	No	No	No
April 2016 - March 2017	1	Red Tarn House, Margate Cross, Tirril	1	1	Villages & Hamlets	No	No	No	No
April 2016 - March 2017	1	Site adjacent to Broad Ing Syke, Nateby, Kirkby Stephen	1	1	Villages & Hamlets	Yes - YDNP	No	No	Yes
April 2016 - March 2017	2	Site adjacent to Broad Ing Syke, Nateby, Kirkby Stephen	1	1	Villages & Hamlets	Yes - YDNP	No	No	Yes
April 2016 - March 2017	3	Site adjacent to Broad Ing Syke, Nateby, Kirkby Stephen	1	1	Villages & Hamlets	Yes - YDNP	No	No	Yes
April 2016 - March 2017	4	Site adjacent to Broad Ing Syke, Nateby, Kirkby Stephen	1	1	Villages & Hamlets	Yes - YDNP	No	No	Yes
April 2016 - March 2017	1	Site adjacent to Wayside, Bolton	1	1	Villages & Hamlets	No	No	No	Yes

Date	Plot	Site Address	Gross Units Created	Net Units Created	New LSCs	National Park	Local Plan Allocation	2009 SHLAA/ 2015 LAA	Windfall
April 2016 - March 2017	1	South View Buliding Plot, Lowegate, Morland	1	1	Villages & Hamlets	No	No	No	Yes
April 2016 - March 2017	3	Stephensons Croft, Bolton	1	1	Villages & Hamlets	No	No	No	Yes
April 2016 - March 2017	16	Stoneworks Garth, Crosby Ravensworth	1	1	Villages & Hamlets	Yes - YDNP	No	Yes	No
April 2016 - March 2017	22	Stoneworks Garth, Crosby Ravensworth	1	1	Villages & Hamlets	Yes - YDNP	No	Yes	No
April 2016 - March 2017	18	Stoneworks Garth, Crosby Ravensworth	1	1	Villages & Hamlets	Yes - YDNP	No	Yes	No
April 2016 - March 2017	1	Sundene, Great Strickland	1	1	Villages & Hamlets	No	No	No	Yes
April 2016 - March 2017	1	The (Former) Joiners Arms, Newbiggin	1	1	Villages & Hamlets	No	No	No	Yes
April 2016 - March 2017	1	The Garth, Nateby	1	1	Villages & Hamlets	Yes - YDNP	No	No	Yes
April 2016 - March 2017	2	The Garth, Nateby	1	1	Villages & Hamlets	Yes - YDNP	No	No	Yes
April 2016 - March 2017	1	The Ramblings, Renwick	1	1	Villages & Hamlets	No	No	No	Yes
April 2016 - March 2017	1	Tommys Barn, Brampton	1	1	Villages & Hamlets	No	No	No	Yes

Date	Plot	Site Address	Gross Units Created	Net Units Created	New LSCs	National Park	Local Plan Allocation	2009 SHLAA/ 2015 LAA	Windfall
April 2016 - March 2017	1	Town Head Farm, Water Street, Morland	1	1	Villages & Hamlets	No	No	No	Yes
April 2016 - March 2017	3	Town Head, Long Marton	1	1	Villages & Hamlets	No	No	No	Yes
April 2016 - March 2017	1	Town Head, Morland	1	1	Villages & Hamlets	No	No	No	Yes
April 2016 - March 2017	1	Townhead Cottage, Brough, Kirkby Stephen	1	0	Villages & Hamlets	No	No	No	No
April 2016 - March 2017	1	Wilkinson House, Windmoor End, Stainmore	1	1	Villages & Hamlets	No	No	No	Yes
April 2016 - March 2017	1	Wren House, Church Road, Melmerby	1	1	Villages & Hamlets	No	No	No	No
April 2017 - March 2018	1	17 Doomgate, Appleby	2	1	Appleby	No	No	No	Yes
April 2017 - March 2018	73	Orchard Place, Bongate, Appleby	1	1	Appleby	No	No	Yes	No
April 2017 - March 2018	74	Orchard Place, Bongate, Appleby	1	1	Appleby	No	No	Yes	No
April 2017 - March 2018	117	Orchard Place, Bongate, Appleby	1	1	Appleby	No	No	Yes	No
April 2017 - March 2018	118	Orchard Place, Bongate, Appleby	1	1	Appleby	No	No	Yes	No

<b>Date</b>	<b>Plot</b>	<b>Site Address</b>	<b>Gross Units Created</b>	<b>Net Units Created</b>	<b>New LSCs</b>	<b>National Park</b>	<b>Local Plan Allocation</b>	<b>2009 SHLAA/ 2015 LAA</b>	<b>Windfall</b>
April 2017 - March 2018	119	Orchard Place, Bongate, Appleby	1	1	Appleby	No	No	Yes	No
April 2017 - March 2018	78	Orchard Place, Bongate, Appleby	1	1	Appleby	No	No	Yes	No
April 2017 - March 2018	83	Orchard Place, Bongate, Appleby	1	1	Appleby	No	No	Yes	No
April 2017 - March 2018	84	Orchard Place, Bongate, Appleby	1	1	Appleby	No	No	Yes	No
April 2017 - March 2018	75	Orchard Place, Bongate, Appleby	1	1	Appleby	No	No	Yes	No
April 2017 - March 2018	76	Orchard Place, Bongate, Appleby	1	1	Appleby	No	No	Yes	No
April 2017 - March 2018	79	Orchard Place, Bongate, Appleby	1	1	Appleby	No	No	Yes	No
April 2017 - March 2018	70	Orchard Place, Bongate, Appleby	1	1	Appleby	No	No	Yes	No
April 2017 - March 2018	71	Orchard Place, Bongate, Appleby	1	1	Appleby	No	No	Yes	No
April 2017 - March 2018	72	Orchard Place, Bongate, Appleby	1	1	Appleby	No	No	Yes	No
April 2017 - March 2018	120	Orchard Place, Bongate, Appleby	1	1	Appleby	No	No	Yes	No

<b>Date</b>	<b>Plot</b>	<b>Site Address</b>	<b>Gross Units Created</b>	<b>Net Units Created</b>	<b>New LSCs</b>	<b>National Park</b>	<b>Local Plan Allocation</b>	<b>2009 SHLAA/ 2015 LAA</b>	<b>Windfall</b>
April 2017 - March 2018	68	Orchard Place, Bongate, Appleby	1	1	Appleby	No	No	Yes	No
April 2017 - March 2018	69	Orchard Place, Bongate, Appleby	1	1	Appleby	No	No	Yes	No
April 2017 - March 2018	121	Orchard Place, Bongate, Appleby	1	1	Appleby	No	No	Yes	No
April 2017 - March 2018	122	Orchard Place, Bongate, Appleby	1	1	Appleby	No	No	Yes	No
April 2017 - March 2018	125	Orchard Place, Bongate, Appleby	1	1	Appleby	No	No	Yes	No
April 2017 - March 2018	67	Orchard Place, Bongate, Appleby	1	1	Appleby	No	No	Yes	No
April 2017 - March 2018	80	Orchard Place, Bongate, Appleby	1	1	Appleby	No	No	Yes	No
April 2017 - March 2018	123	Orchard Place, Bongate, Appleby	1	1	Appleby	No	No	Yes	No
April 2017 - March 2018	124	Orchard Place, Bongate, Appleby	1	1	Appleby	No	No	Yes	No
April 2017 - March 2018	81	Orchard Place, Bongate, Appleby	1	1	Appleby	No	No	Yes	No
April 2017 - March 2018	82	Orchard Place, Bongate, Appleby	1	1	Appleby	No	No	Yes	No

Date	Plot	Site Address	Gross Units Created	Net Units Created	New LSCs	National Park	Local Plan Allocation	2009 SHLAA/ 2015 LAA	Windfall
April 2017 - March 2018	61	Orchard Place, Bongate, Appleby	1	1	Appleby	No	No	Yes	No
April 2017 - March 2018	63	Orchard Place, Bongate, Appleby	1	1	Appleby	No	No	Yes	No
April 2017 - March 2018	66	Orchard Place, Bongate, Appleby	1	1	Appleby	No	No	Yes	No
April 2017 - March 2018	13b	Phase 7, Station Road, Appleby	1	1	Appleby	No	No	No	No
April 2017 - March 2018	13c	Phase 7, Station Road, Appleby	1	1	Appleby	No	No	No	No
April 2017 - March 2018	1	The Coach House, Courtfield Hotel, Bongate, Appleby	1	1	Appleby	No	No	No	Yes
April 2017 - March 2018	1	Alston Road, Nenthead	1	1	Key Hub	No	No	No	Yes
April 2017 - March 2018	1	Beaumont, Main Street, Shap	1	0	Key Hub	No	No	No	No
April 2017 - March 2018	1	Cherry Trees, Kirkby Thore	1	1	Key Hub	No	No	No	Yes
April 2017 - March 2018	2	Cherry Trees, Kirkby Thore	1	1	Key Hub	No	No	No	Yes
April 2017 - March 2018	1	Field 0063 off Back Lane, Brough	1	1	Key Hub	No	No	No	Yes



<b>Date</b>	<b>Plot</b>	<b>Site Address</b>	<b>Gross Units Created</b>	<b>Net Units Created</b>	<b>New LSCs</b>	<b>National Park</b>	<b>Local Plan Allocation</b>	<b>2009 SHLAA/ 2015 LAA</b>	<b>Windfall</b>
April 2017 - March 2018	1	Icold Barn, Icold Road, Greystoke	1	1	Key Hub	No	No	No	Yes
April 2017 - March 2018	2	Icold Barn, Icold Road, Greystoke	1	1	Key Hub	No	No	No	Yes
April 2017 - March 2018	3	Icold Barn, Icold Road, Greystoke	1	1	Key Hub	No	No	No	Yes
April 2017 - March 2018	4	Icold Barn, Icold Road, Greystoke	1	1	Key Hub	No	No	No	Yes
April 2017 - March 2018	35	Land adj to Scaur Lane, Lazonby	1	1	Key Hub	No	No	Yes	No
April 2017 - March 2018	1	Land adj. to Gibson Barns, Stainton	1	1	Key Hub	No	No	No	Yes
April 2017 - March 2018	3	Land to west of Elm Close, High Hesket	1	1	Key Hub	No	No	No	Yes
April 2017 - March 2018	2	Merridene, Station Road, Shap	1	1	Key Hub	No	No	No	Yes
April 2017 - March 2018	3	Merridene, Station Road, Shap	1	1	Key Hub	No	No	No	Yes
April 2017 - March 2018	21	Site adj Castle Park, Brough (phase 2)	1	1	Key Hub	No	No	Yes	No
April 2017 - March 2018	22	Site adj Castle Park, Brough (phase 2)	1	1	Key Hub	No	No	Yes	No

Date	Plot	Site Address	Gross Units Created	Net Units Created	New LSCs	National Park	Local Plan Allocation	2009 SHLAA/ 2015 LAA	Windfall
April 2017 - March 2018	23	Site adj Castle Park, Brough (phase 2)	1	1	Key Hub	No	No	Yes	No
April 2017 - March 2018	20	Site adj Castle Park, Brough (phase 2)	1	1	Key Hub	No	No	Yes	No
April 2017 - March 2018	13	Site adj Castle Park, Brough (phase 2)	1	1	Key Hub	No	No	Yes	No
April 2017 - March 2018	18	Site adj Castle Park, Brough (phase 2)	1	1	Key Hub	No	No	Yes	No
April 2017 - March 2018	20	Site adj to Edenlea, Culgaith	1	1	Key Hub	No	No	No	No
April 2017 - March 2018	1	The Stores, Front Street, Armathwaite	1	1	Key Hub	No	No	No	Yes
April 2017 - March 2018	9	116 Scotland Road, Penrith	1	1	Penrith	No	No	No	Yes
April 2017 - March 2018	8	116 Scotland Road, Penrith	1	1	Penrith	No	No	No	Yes
April 2017 - March 2018	12	116 Scotland Road, Penrith	1	1	Penrith	No	No	No	Yes
April 2017 - March 2018	11	116 Scotland Road, Penrith	1	1	Penrith	No	No	No	Yes
April 2017 - March 2018	13	116 Scotland Road, Penrith	1	1	Penrith	No	No	No	Yes

Date	Plot	Site Address	Gross Units Created	Net Units Created	New LSCs	National Park	Local Plan Allocation	2009 SHLAA/ 2015 LAA	Windfall
April 2017 - March 2018	1	2-3 King Street, Penrith	1	1	Penrith	No	No	No	Yes
April 2017 - March 2018	2	2-3 King Street, Penrith	1	1	Penrith	No	No	No	Yes
April 2017 - March 2018	1	3 Castlegate, Penrith	1	1	Penrith	No	No	No	Yes
April 2017 - March 2018	1	40-52 Brent Road, Penrith	1	1	Penrith	No	No	No	Yes
April 2017 - March 2018	2	40-52 Brent Road, Penrith	1	1	Penrith	No	No	No	Yes
April 2017 - March 2018	3	40-52 Brent Road, Penrith	1	1	Penrith	No	No	No	Yes
April 2017 - March 2018	4	40-52 Brent Road, Penrith	1	1	Penrith	No	No	No	Yes
April 2017 - March 2018	5	40-52 Brent Road, Penrith	1	1	Penrith	No	No	No	Yes
April 2017 - March 2018	6	40-52 Brent Road, Penrith	1	1	Penrith	No	No	No	Yes
April 2017 - March 2018	7	40-52 Brent Road, Penrith	1	1	Penrith	No	No	No	Yes
April 2017 - March 2018	1	5A White Hart Yard, Penrith	1	1	Penrith	No	No	No	Yes

<b>Date</b>	<b>Plot</b>	<b>Site Address</b>	<b>Gross Units Created</b>	<b>Net Units Created</b>	<b>New LSCs</b>	<b>National Park</b>	<b>Local Plan Allocation</b>	<b>2009 SHLAA/ 2015 LAA</b>	<b>Windfall</b>
April 2017 - March 2018	4	Beacon Square, Penrith	1	1	Penrith	No	No	No	Yes
April 2017 - March 2018	2	Beacon Square, Penrith	1	1	Penrith	No	No	No	Yes
April 2017 - March 2018	5	Beacon Square, Penrith	1	1	Penrith	No	No	No	Yes
April 2017 - March 2018	8	Carleton Hill, Penrith	1	1	Penrith	No	No	Yes	No
April 2017 - March 2018	12	Carleton Hill, Penrith	1	1	Penrith	No	No	Yes	No
April 2017 - March 2018	22	Carleton Hill, Penrith	1	1	Penrith	No	No	Yes	No
April 2017 - March 2018	6	Carleton Hill, Penrith	1	1	Penrith	No	No	Yes	No
April 2017 - March 2018	10	Carleton Hill, Penrith	1	1	Penrith	No	No	Yes	No
April 2017 - March 2018	26	Carleton Hill, Penrith	1	1	Penrith	No	No	Yes	No
April 2017 - March 2018	2	Carleton Hill, Penrith	1	1	Penrith	No	No	Yes	No
April 2017 - March 2018	4	Carleton Hill, Penrith	1	1	Penrith	No	No	Yes	No

Date	Plot	Site Address	Gross Units Created	Net Units Created	New LSCs	National Park	Local Plan Allocation	2009 SHLAA/ 2015 LAA	Windfall
April 2017 - March 2018	9	Carleton Hill, Penrith	1	1	Penrith	No	No	Yes	No
April 2017 - March 2018	11	Carleton Hill, Penrith	1	1	Penrith	No	No	Yes	No
April 2017 - March 2018	23	Carleton Hill, Penrith	1	1	Penrith	No	No	Yes	No
April 2017 - March 2018	27	Carleton Hill, Penrith	1	1	Penrith	No	No	Yes	No
April 2017 - March 2018	24	Carleton Hill, Penrith	1	1	Penrith	No	No	Yes	No
April 2017 - March 2018	25	Carleton Hill, Penrith	1	1	Penrith	No	No	Yes	No
April 2017 - March 2018	3	Former car park, Brentfield Way, Penrith	1	1	Penrith	No	No	Yes	No
April 2017 - March 2018	4	Former car park, Brentfield Way, Penrith	1	1	Penrith	No	No	Yes	No
April 2017 - March 2018	5	Former car park, Brentfield Way, Penrith	1	1	Penrith	No	No	Yes	No
April 2017 - March 2018	6	Former car park, Brentfield Way, Penrith	1	1	Penrith	No	No	Yes	No
April 2017 - March 2018	7	Former car park, Brentfield Way, Penrith	1	1	Penrith	No	No	Yes	No

Date	Plot	Site Address	Gross Units Created	Net Units Created	New LSCs	National Park	Local Plan Allocation	2009 SHLAA/ 2015 LAA	Windfall
April 2017 - March 2018	1	Former Zion Chapel, Fell Lane, Penrith	1	1	Penrith	No	No	No	Yes
April 2017 - March 2018	2	Former Zion Chapel, Fell Lane, Penrith	1	1	Penrith	No	No	No	Yes
April 2017 - March 2018	3	Former Zion Chapel, Fell Lane, Penrith	1	1	Penrith	No	No	No	Yes
April 2017 - March 2018	4	Former Zion Chapel, Fell Lane, Penrith	1	1	Penrith	No	No	No	Yes
April 2017 - March 2018	5	Former Zion Chapel, Fell Lane, Penrith	1	1	Penrith	No	No	No	Yes
April 2017 - March 2018	6	Former Zion Chapel, Fell Lane, Penrith	1	1	Penrith	No	No	No	Yes
April 2017 - March 2018	7	Former Zion Chapel, Fell Lane, Penrith	1	1	Penrith	No	No	No	Yes
April 2017 - March 2018	8	Former Zion Chapel, Fell Lane, Penrith	1	1	Penrith	No	No	No	Yes
April 2017 - March 2018	9	Former Zion Chapel, Fell Lane, Penrith	1	1	Penrith	No	No	No	Yes
April 2017 - March 2018	5	Kitchen Gardens, Beacon Edge, Penrith	1	1	Penrith	No	No	No	Yes
April 2017 - March 2018	4	Kitchen Gardens, Beacon Edge, Penrith	1	1	Penrith	No	No	No	Yes

<b>Date</b>	<b>Plot</b>	<b>Site Address</b>	<b>Gross Units Created</b>	<b>Net Units Created</b>	<b>New LSCs</b>	<b>National Park</b>	<b>Local Plan Allocation</b>	<b>2009 SHLAA/ 2015 LAA</b>	<b>Windfall</b>
April 2017 - March 2018	168	Land at Carleton Fields, Penrith	1	1	Penrith	No	No	Yes	No
April 2017 - March 2018	169	Land at Carleton Fields, Penrith	1	1	Penrith	No	No	Yes	No
April 2017 - March 2018	179	Land at Carleton Fields, Penrith	1	1	Penrith	No	No	Yes	No
April 2017 - March 2018	180	Land at Carleton Fields, Penrith	1	1	Penrith	No	No	Yes	No
April 2017 - March 2018	181	Land at Carleton Fields, Penrith	1	1	Penrith	No	No	Yes	No
April 2017 - March 2018	182	Land at Carleton Fields, Penrith	1	1	Penrith	No	No	Yes	No
April 2017 - March 2018	183	Land at Carleton Fields, Penrith	1	1	Penrith	No	No	Yes	No
April 2017 - March 2018	184	Land at Carleton Fields, Penrith	1	1	Penrith	No	No	Yes	No
April 2017 - March 2018	185	Land at Carleton Fields, Penrith	1	1	Penrith	No	No	Yes	No
April 2017 - March 2018	186	Land at Carleton Fields, Penrith	1	1	Penrith	No	No	Yes	No
April 2017 - March 2018	162	Land at Carleton Fields, Penrith	1	1	Penrith	No	No	Yes	No

Date	Plot	Site Address	Gross Units Created	Net Units Created	New LSCs	National Park	Local Plan Allocation	2009 SHLAA/ 2015 LAA	Windfall
April 2017 - March 2018	164	Land at Carleton Fields, Penrith	1	1	Penrith	No	No	Yes	No
April 2017 - March 2018	161	Land at Carleton Fields, Penrith	1	1	Penrith	No	No	Yes	No
April 2017 - March 2018	6	Land off Beacon Edge	1	1	Penrith	No	No	Yes	No
April 2017 - March 2018	7	Land off Beacon Edge	1	1	Penrith	No	No	Yes	No
April 2017 - March 2018	1	Page Hall Barn, Foster Street, Penrith	1	1	Penrith	No	No	No	Yes
April 2017 - March 2018	4	Site at Fell Lane, Beacon Inn, Penrith	1	1	Penrith	No	No	No	No
April 2017 - March 2018	94	The Fairways, Salkeld Road, Penrith	1	1	Penrith	No	No	Yes	No
April 2017 - March 2018	95	The Fairways, Salkeld Road, Penrith	1	1	Penrith	No	No	Yes	No
April 2017 - March 2018	96	The Fairways, Salkeld Road, Penrith	1	1	Penrith	No	No	Yes	No
April 2017 - March 2018	97	The Fairways, Salkeld Road, Penrith	1	1	Penrith	No	No	Yes	No
April 2017 - March 2018	92	The Fairways, Salkeld Road, Penrith	1	1	Penrith	No	No	Yes	No



<b>Date</b>	<b>Plot</b>	<b>Site Address</b>	<b>Gross Units Created</b>	<b>Net Units Created</b>	<b>New LSCs</b>	<b>National Park</b>	<b>Local Plan Allocation</b>	<b>2009 SHLAA/ 2015 LAA</b>	<b>Windfall</b>
April 2017 - March 2018	1	Blackhill Lodge Stud, Blencarn	1	1	Rural Area	No	No	No	Yes
April 2017 - March 2018	1	Field House Barn, Long Meg Farm, Little Salkeld	1	1	Rural Area	No	No	No	Yes
April 2017 - March 2018	1	High Meadow Farm, Long Marton, Appleby	1	1	Rural Area	No	No	No	Yes
April 2017 - March 2018	1	High Scilly Hall , Alston	1	0	Rural Area	No	No	No	No
April 2017 - March 2018	1	Land at Tally Ho Wood, Southwaite	1	1	Rural Area	No	No	No	Yes
April 2017 - March 2018	1	Meadow Barn, Cliburn	1	1	Rural Area	No	No	No	Yes
April 2017 - March 2018	1	Middle Skelgill, Alston	1	1	Rural Area	No	No	No	Yes
April 2017 - March 2018	1	Pendale, Clifton Dykes	1	0	Rural Area	No	No	No	Yes
April 2017 - March 2018	1	The Granary, Scales Fold, Renwick	1	1	Rural Area	No	No	No	Yes
April 2017 - March 2018	1	Town Head Farm, Lamonby	1	1	Rural Area	No	No	No	Yes
April 2017 - March 2018	1	Barn off Front Street, Orton	1	1	Villages & Hamlets	Yes - YDNP	No	No	Yes

Date	Plot	Site Address	Gross Units Created	Net Units Created	New LSCs	National Park	Local Plan Allocation	2009 SHLAA/ 2015 LAA	Windfall
April 2017 - March 2018	1	Beckside House, Newton Reigny	1	1	Villages & Hamlets	No	No	No	Yes
April 2017 - March 2018	1	Chapel House, Gamblesby	1	1	Villages & Hamlets	No	No	No	Yes
April 2017 - March 2018	1	Land adj. Brookside, Glassonby	1	1	Villages & Hamlets	No	No	No	Yes
April 2017 - March 2018	1	Land adj. Crosbar House, High Street, Morland	1	1	Villages & Hamlets	No	No	No	Yes
April 2017 - March 2018	8	Land adj. Prospect House, Kings Meaburn	1	1	Villages & Hamlets	No	No	Yes	Yes
April 2017 - March 2018	9	Land adj. Prospect House, Kings Meaburn	1	1	Villages & Hamlets	No	No	Yes	Yes
April 2017 - March 2018	7	Land adj. Prospect House, Kings Meaburn	1	1	Villages & Hamlets	No	No	Yes	Yes
April 2017 - March 2018	2	Land adj. Prospect House, Kings Meaburn	1	1	Villages & Hamlets	No	No	Yes	Yes
April 2017 - March 2018	5	Land adj. Prospect House, Kings Meaburn	1	1	Villages & Hamlets	No	No	Yes	Yes
April 2017 - March 2018	5	Land adj. Prospect House, Kings Meaburn	1	1	Villages & Hamlets	No	No	Yes	Yes
April 2017 - March 2018	1	Land adj. to Old Hall Farm, Soulby	1	1	Villages & Hamlets	No	No	No	Yes

Date	Plot	Site Address	Gross Units Created	Net Units Created	New LSCs	National Park	Local Plan Allocation	2009 SHLAA/ 2015 LAA	Windfall
April 2017 - March 2018	2	Land adj. to Old Hall Farm, Soulby	1	1	Villages & Hamlets	No	No	No	Yes
April 2017 - March 2018	3	Land adj. to Old Hall Farm, Soulby	1	1	Villages & Hamlets	No	No	No	Yes
April 2017 - March 2018	3	Land at Townend, Clifton	1	1	Villages & Hamlets	No	No	Yes	Yes
April 2017 - March 2018	55	Land at Townend, Clifton	1	1	Villages & Hamlets	No	No	Yes	Yes
April 2017 - March 2018	58	Land at Townend, Clifton	1	1	Villages & Hamlets	No	No	Yes	Yes
April 2017 - March 2018	2	Land at Townend, Clifton	1	1	Villages & Hamlets	No	No	Yes	Yes
April 2017 - March 2018	25	Land at Townend, Clifton	1	1	Villages & Hamlets	No	No	Yes	Yes
April 2017 - March 2018	26	Land at Townend, Clifton	1	1	Villages & Hamlets	No	No	Yes	Yes
April 2017 - March 2018	27	Land at Townend, Clifton	1	1	Villages & Hamlets	No	No	Yes	Yes
April 2017 - March 2018	28	Land at Townend, Clifton	1	1	Villages & Hamlets	No	No	Yes	Yes
April 2017 - March 2018	20	Land at Townend, Clifton	1	1	Villages & Hamlets	No	No	Yes	Yes

Date	Plot	Site Address	Gross Units Created	Net Units Created	New LSCs	National Park	Local Plan Allocation	2009 SHLAA/ 2015 LAA	Windfall
April 2017 - March 2018	21	Land at Townend, Clifton	1	1	Villages & Hamlets	No	No	Yes	Yes
April 2017 - March 2018	22	Land at Townend, Clifton	1	1	Villages & Hamlets	No	No	Yes	Yes
April 2017 - March 2018	14	Land at Townend, Clifton	1	1	Villages & Hamlets	No	No	Yes	Yes
April 2017 - March 2018	15	Land at Townend, Clifton	1	1	Villages & Hamlets	No	No	Yes	Yes
April 2017 - March 2018	16	Land at Townend, Clifton	1	1	Villages & Hamlets	No	No	Yes	Yes
April 2017 - March 2018	17	Land at Townend, Clifton	1	1	Villages & Hamlets	No	No	Yes	Yes
April 2017 - March 2018	18	Land at Townend, Clifton	1	1	Villages & Hamlets	No	No	Yes	Yes
April 2017 - March 2018	23	Land at Townend, Clifton	1	1	Villages & Hamlets	No	No	Yes	Yes
April 2017 - March 2018	6	Land at Townend, Clifton	1	1	Villages & Hamlets	No	No	Yes	Yes
April 2017 - March 2018	7	Land at Townend, Clifton	1	1	Villages & Hamlets	No	No	Yes	Yes
April 2017 - March 2018	8	Land at Townend, Clifton	1	1	Villages & Hamlets	No	No	Yes	Yes

Date	Plot	Site Address	Gross Units Created	Net Units Created	New LSCs	National Park	Local Plan Allocation	2009 SHLAA/ 2015 LAA	Windfall
April 2017 - March 2018	10	Land at Townend, Clifton	1	1	Villages & Hamlets	No	No	Yes	Yes
April 2017 - March 2018	11	Land at Townend, Clifton	1	1	Villages & Hamlets	No	No	Yes	Yes
April 2017 - March 2018	12	Land at Townend, Clifton	1	1	Villages & Hamlets	No	No	Yes	Yes
April 2017 - March 2018	13	Land at Townend, Clifton	1	1	Villages & Hamlets	No	No	Yes	Yes
April 2017 - March 2018	5	Land at Townend, Clifton	1	1	Villages & Hamlets	No	No	Yes	Yes
April 2017 - March 2018	57	Land at Townend, Clifton	1	1	Villages & Hamlets	No	No	Yes	Yes
April 2017 - March 2018	9	Land at Townend, Clifton	1	1	Villages & Hamlets	No	No	Yes	Yes
April 2017 - March 2018	24	Land at Townend, Clifton	1	1	Villages & Hamlets	No	No	Yes	Yes
April 2017 - March 2018	30	Land at Townend, Clifton	1	1	Villages & Hamlets	No	No	Yes	Yes
April 2017 - March 2018	35	Land at Townend, Clifton	1	1	Villages & Hamlets	No	No	Yes	Yes
April 2017 - March 2018	4	Land at Townend, Clifton	1	1	Villages & Hamlets	No	No	Yes	Yes

Date	Plot	Site Address	Gross Units Created	Net Units Created	New LSCs	National Park	Local Plan Allocation	2009 SHLAA/ 2015 LAA	Windfall
April 2017 - March 2018	56	Land at Townend, Clifton	1	1	Villages & Hamlets	No	No	Yes	Yes
April 2017 - March 2018	1	Leith Close, Cliburn	1	1	Villages & Hamlets	No	No	No	Yes
April 2017 - March 2018	2	Leith Close, Cliburn	1	1	Villages & Hamlets	No	No	No	Yes
April 2017 - March 2018	1	Lower Barn, Melmerby	1	1	Villages & Hamlets	No	No	No	Yes
April 2017 - March 2018	1	Meadow Ing Farm, Warcop	1	1	Villages & Hamlets	No	No	No	Yes
April 2017 - March 2018	3	Milburn Court Barns, Milburn	1	1	Villages & Hamlets	No	No	No	Yes
April 2017 - March 2018	1	Orchard Cottage, Little Salkeld	1	1	Villages & Hamlets	No	No	No	Yes
April 2017 - March 2018	2	Orchard Cottage, Little Salkeld	1	1	Villages & Hamlets	No	No	No	Yes
April 2017 - March 2018		Plot 2, West View, Winskill	1	1	Villages & Hamlets	No	No	No	Yes
April 2017 - March 2018	1	Rear of the Black Bull, Sandford	1	1	Villages & Hamlets	No	No	No	Yes
April 2017 - March 2018	3	Roundthwaite Abbey, Roundthwaite	1	1	Villages & Hamlets	Yes - LDNP	No	No	Yes

Date	Plot	Site Address	Gross Units Created	Net Units Created	New LSCs	National Park	Local Plan Allocation	2009 SHLAA/ 2015 LAA	Windfall
April 2017 - March 2018	1	Roundthwaite Abbey, Roundthwaite	1	1	Villages & Hamlets	Yes - LDNP	No	No	Yes
April 2017 - March 2018	2	Roundthwaite Abbey, Roundthwaite	1	1	Villages & Hamlets	Yes - LDNP	No	No	Yes
April 2017 - March 2018	1	Scar View Barn, Melmerby	1	1	Villages & Hamlets	No	No	No	Yes
April 2017 - March 2018	3	Site adj. Ivy House, Ousby	1	1	Villages & Hamlets	No	No	Yes	No
April 2017 - March 2018	1	Site adj. Ivy House, Ousby	1	1	Villages & Hamlets	No	No	Yes	No
April 2017 - March 2018	2	Site adj. Ivy House, Ousby	1	1	Villages & Hamlets	No	No	Yes	No
April 2017 - March 2018	1	Site adjacent to Rose Cottage, Yanwath	1	1	Villages & Hamlets	No	No	No	Yes
April 2017 - March 2018	2	Site adjacent to Rose Cottage, Yanwath	1	1	Villages & Hamlets	No	No	No	Yes
April 2017 - March 2018	2	Stephensons Croft, Bolton	1	1	Villages & Hamlets	No	No	No	Yes
April 2017 - March 2018	1	Town End Barn, Town End, Ravenstonedale	1	1	Villages & Hamlets	Yes - YDNP	No	No	Yes
April 2017 - March 2018	1	Wain Wath Barn, Soulby	1	1	Villages & Hamlets	No	No	No	Yes

Date	Plot	Site Address	Gross Units Created	Net Units Created	New LSCs	National Park	Local Plan Allocation	2009 SHLAA/ 2015 LAA	Windfall
April 2018 - March 2019	1	No 4 Potters Lonning, Alston	1	1	Alston	No	No	No	Yes
April 2018 - March 2019	1	15 Chapel Street, Appleby	1	1	Appleby	No	No	No	Yes
April 2018 - March 2019	64	Orchard Place, Bongate, Appleby	1	1	Appleby	No	No	Yes	No
April 2018 - March 2019	65	Orchard Place, Bongate, Appleby	1	1	Appleby	No	No	Yes	No
April 2018 - March 2019	57	Orchard Place, Bongate, Appleby	1	1	Appleby	No	No	Yes	No
April 2018 - March 2019	56	Orchard Place, Bongate, Appleby	1	1	Appleby	No	No	Yes	No
April 2018 - March 2019	58	Orchard Place, Bongate, Appleby	1	1	Appleby	No	No	Yes	No
April 2018 - March 2019	59	Orchard Place, Bongate, Appleby	1	1	Appleby	No	No	Yes	No
April 2018 - March 2019	60	Orchard Place, Bongate, Appleby	1	1	Appleby	No	No	Yes	No
April 2018 - March 2019	35	Orchard Place, Bongate, Appleby	1	1	Appleby	No	No	Yes	No
April 2018 - March 2019	36	Orchard Place, Bongate, Appleby	1	1	Appleby	No	No	Yes	No



<b>Date</b>	<b>Plot</b>	<b>Site Address</b>	<b>Gross Units Created</b>	<b>Net Units Created</b>	<b>New LSCs</b>	<b>National Park</b>	<b>Local Plan Allocation</b>	<b>2009 SHLAA/ 2015 LAA</b>	<b>Windfall</b>
April 2018 - March 2019	37	Orchard Place, Bongate, Appleby	1	1	Appleby	No	No	Yes	No
April 2018 - March 2019	38	Orchard Place, Bongate, Appleby	1	1	Appleby	No	No	Yes	No
April 2018 - March 2019	54	Orchard Place, Bongate, Appleby	1	1	Appleby	No	No	Yes	No
April 2018 - March 2019	55	Orchard Place, Bongate, Appleby	1	1	Appleby	No	No	Yes	No
April 2018 - March 2019	30	Orchard Place, Bongate, Appleby	1	1	Appleby	No	No	Yes	No
April 2018 - March 2019	32	Orchard Place, Bongate, Appleby	1	1	Appleby	No	No	Yes	No
April 2018 - March 2019	33	Orchard Place, Bongate, Appleby	1	1	Appleby	No	No	Yes	No
April 2018 - March 2019	34	Orchard Place, Bongate, Appleby	1	1	Appleby	No	No	Yes	No
April 2018 - March 2019	27	Orchard Place, Bongate, Appleby	1	1	Appleby	No	No	Yes	No
April 2018 - March 2019	29	Orchard Place, Bongate, Appleby	1	1	Appleby	No	No	Yes	No
April 2018 - March 2019	18	Orchard Place, Bongate, Appleby	1	1	Appleby	No	No	Yes	No

<b>Date</b>	<b>Plot</b>	<b>Site Address</b>	<b>Gross Units Created</b>	<b>Net Units Created</b>	<b>New LSCs</b>	<b>National Park</b>	<b>Local Plan Allocation</b>	<b>2009 SHLAA/ 2015 LAA</b>	<b>Windfall</b>
April 2018 - March 2019	26	Orchard Place, Bongate, Appleby	1	1	Appleby	No	No	Yes	No
April 2018 - March 2019	28	Orchard Place, Bongate, Appleby	1	1	Appleby	No	No	Yes	No
April 2018 - March 2019	31	Orchard Place, Bongate, Appleby	1	1	Appleby	No	No	Yes	No
April 2018 - March 2019	1	Calders House, Culgaith	1	1	Key Hub	No	No	No	Yes
April 2018 - March 2019	2	Field site at Loaning Head, Culgaith	1	1	Key Hub	No	No	Yes	No
April 2018 - March 2019	3	Field site at Loaning Head, Culgaith	1	1	Key Hub	No	No	Yes	No
April 2018 - March 2019	4	Field site at Loaning Head, Culgaith	1	1	Key Hub	No	No	Yes	No
April 2018 - March 2019	1	Field site at Loaning Head, Culgaith	1	1	Key Hub	No	No	Yes	No
April 2018 - March 2019	1	Land off Snuff Mill Lane, Stainton	1	1	Key Hub	No	No	No	Yes
April 2018 - March 2019	2	Land to west of Elm Close, High Hesket	1	1	Key Hub	No	No	No	Yes
April 2018 - March 2019	1	Land to west of Elm Close, High Hesket	1	1	Key Hub	No	No	No	Yes

Date	Plot	Site Address	Gross Units Created	Net Units Created	New LSCs	National Park	Local Plan Allocation	2009 SHLAA/ 2015 LAA	Windfall
April 2018 - March 2019	1	Old Methodist Chapel, Culgaith	1	1	Key Hub	No	No	No	Yes
April 2018 - March 2019	17	Site adj Castle Park, Brough (phase 2)	1	1	Key Hub	No	No	Yes	No
April 2018 - March 2019	28	Site adj Castle Park, Brough (phase 2)	1	1	Key Hub	No	No	Yes	No
April 2018 - March 2019	14	Site adj Castle Park, Brough (phase 2)	1	1	Key Hub	No	No	Yes	No
April 2018 - March 2019	15	Site adj Castle Park, Brough (phase 2)	1	1	Key Hub	No	No	Yes	No
April 2018 - March 2019	24	Site adj Castle Park, Brough (phase 2)	1	1	Key Hub	No	No	Yes	No
April 2018 - March 2019	27	Site adj Castle Park, Brough (phase 2)	1	1	Key Hub	No	No	Yes	No
April 2018 - March 2019	25	Site adj Castle Park, Brough (phase 2)	1	1	Key Hub	No	No	Yes	No
April 2018 - March 2019	26	Site adj Castle Park, Brough (phase 2)	1	1	Key Hub	No	No	Yes	No
April 2018 - March 2019	16	Site adj Castle Park, Brough (phase 2)	1	1	Key Hub	No	No	Yes	No
April 2018 - March 2019	19	Site adj Castle Park, Brough (phase 2)	1	1	Key Hub	No	No	Yes	No

Date	Plot	Site Address	Gross Units Created	Net Units Created	New LSCs	National Park	Local Plan Allocation	2009 SHLAA/ 2015 LAA	Windfall
April 2018 - March 2019	17	Site adj to Edenlea, Culgaith	1	1	Key Hub	No	No	No	No
April 2018 - March 2019	18	Site adj to Edenlea, Culgaith	1	1	Key Hub	No	No	Yes	No
April 2018 - March 2019	1	Site adj. 11 Highfield, Tebay	1	1	Key Hub	No	No	No	Yes
April 2018 - March 2019	1	The Garden House, Berrier Road, Greystoke	1	1	Key Hub	No	No	No	Yes
April 2018 - March 2019	1	5-11 Westbrook Fields, Kirkby Stephen	1	-1	Kirkby Stephen	No	No	No	No
April 2018 - March 2019	1	5-11 Westbrook Fields, Kirkby Stephen	1	-1	Kirkby Stephen	No	No	No	No
April 2018 - March 2019	1	5-11 Westbrook Fields, Kirkby Stephen	1	-1	Kirkby Stephen	No	No	No	No
April 2018 - March 2019	1	5-11 Westbrook Fields, Kirkby Stephen	1	-1	Kirkby Stephen	No	No	No	No
April 2018 - March 2019	1	Former Workshop, Mellbecks, Kirkby Stephen	1	1	Kirkby Stephen	No	No	No	Yes
April 2018 - March 2019	14	116 Scotland Road, Penrith	1	1	Penrith	No	No	No	Yes
April 2018 - March 2019	15	116 Scotland Road, Penrith	1	1	Penrith	No	No	No	Yes

Date	Plot	Site Address	Gross Units Created	Net Units Created	New LSCs	National Park	Local Plan Allocation	2009 SHLAA/ 2015 LAA	Windfall
April 2018 - March 2019	14	116 Scotland Road, Penrith	1	1	Penrith	No	No	No	Yes
April 2018 - March 2019	15	116 Scotland Road, Penrith	1	1	Penrith	No	No	No	Yes
April 2018 - March 2019	1	19 King Street, Penrith	1	1	Penrith	No	No	No	Yes
April 2018 - March 2019	2	19 King Street, Penrith	1	1	Penrith	No	No	No	Yes
April 2018 - March 2019	1	26 Queen Street, Penrith	1	1	Penrith	No	No	No	Yes
April 2018 - March 2019	2	Acorn Apartments, Scotland Road, Penrith	1	1	Penrith	No	No	No	Yes
April 2018 - March 2019	1	Acorn Apartments, Scotland Road, Penrith	1	1	Penrith	No	No	No	Yes
April 2018 - March 2019	1	Beacon Square, Penrith	1	1	Penrith	No	No	No	Yes
April 2018 - March 2019	6	Beacon Square, Penrith	1	1	Penrith	No	No	No	Yes
April 2018 - March 2019	34	Carleton Hill, Penrith	1	1	Penrith	No	No	Yes	No
April 2018 - March 2019	36	Carleton Hill, Penrith	1	1	Penrith	No	No	Yes	No

<b>Date</b>	<b>Plot</b>	<b>Site Address</b>	<b>Gross Units Created</b>	<b>Net Units Created</b>	<b>New LSCs</b>	<b>National Park</b>	<b>Local Plan Allocation</b>	<b>2009 SHLAA/ 2015 LAA</b>	<b>Windfall</b>
April 2018 - March 2019	37	Carleton Hill, Penrith	1	1	Penrith	No	No	Yes	No
April 2018 - March 2019	40	Carleton Hill, Penrith	1	1	Penrith	No	No	Yes	No
April 2018 - March 2019	42	Carleton Hill, Penrith	1	1	Penrith	No	No	Yes	No
April 2018 - March 2019	21	Carleton Hill, Penrith	1	1	Penrith	No	No	Yes	No
April 2018 - March 2019	31	Carleton Hill, Penrith	1	1	Penrith	No	No	Yes	No
April 2018 - March 2019	30	Carleton Hill, Penrith	1	1	Penrith	No	No	Yes	No
April 2018 - March 2019	38	Carleton Hill, Penrith	1	1	Penrith	No	No	Yes	No
April 2018 - March 2019	41	Carleton Hill, Penrith	1	1	Penrith	No	No	Yes	No
April 2018 - March 2019	32	Carleton Hill, Penrith	1	1	Penrith	No	No	Yes	No
April 2018 - March 2019	29	Carleton Hill, Penrith	1	1	Penrith	No	No	Yes	No
April 2018 - March 2019	2	Elm Bank, Elm Terrace, Penrith	1	1	Penrith	No	No	No	Yes

Date	Plot	Site Address	Gross Units Created	Net Units Created	New LSCs	National Park	Local Plan Allocation	2009 SHLAA/ 2015 LAA	Windfall
April 2018 - March 2019	1	Elm Bank, Elm Terrace, Penrith	1	1	Penrith	No	No	No	Yes
April 2018 - March 2019	3	Elm Bank, Elm Terrace, Penrith	1	1	Penrith	No	No	No	Yes
April 2018 - March 2019	2	Former car park, Brentfield Way, Penrith	1	1	Penrith	No	No	Yes	No
April 2018 - March 2019	1	Former car park, Brentfield Way, Penrith	1	1	Penrith	No	No	Yes	No
April 2018 - March 2019	1	Garages adj, Sim Court House, Pategill Road, Penrith	1	1	Penrith	No	No	No	Yes
April 2018 - March 2019	2	Garages adj, Sim Court House, Pategill Road, Penrith	1	1	Penrith	No	No	No	Yes
April 2018 - March 2019	3	Garages adj, Sim Court House, Pategill Road, Penrith	1	1	Penrith	No	No	No	Yes
April 2018 - March 2019	1	Grove House, Foster Street, Penrith	1	1	Penrith	No	No	Yes	Yes
April 2018 - March 2019	2	Grove House, Foster Street, Penrith	1	1	Penrith	No	No	Yes	Yes
April 2018 - March 2019	3	Grove House, Foster Street, Penrith	1	1	Penrith	No	No	Yes	Yes
April 2018 - March 2019	4	Grove House, Foster Street, Penrith	1	1	Penrith	No	No	Yes	Yes

<b>Date</b>	<b>Plot</b>	<b>Site Address</b>	<b>Gross Units Created</b>	<b>Net Units Created</b>	<b>New LSCs</b>	<b>National Park</b>	<b>Local Plan Allocation</b>	<b>2009 SHLAA/ 2015 LAA</b>	<b>Windfall</b>
April 2018 - March 2019	5	Grove House, Foster Street, Penrith	1	1	Penrith	No	No	Yes	Yes
April 2018 - March 2019	6	Grove House, Foster Street, Penrith	1	1	Penrith	No	No	Yes	Yes
April 2018 - March 2019	285	Land at Carleton Fields, Penrith	1	1	Penrith	No	No	Yes	No
April 2018 - March 2019	153	Land at Carleton Fields, Penrith	1	1	Penrith	No	No	Yes	No
April 2018 - March 2019	154	Land at Carleton Fields, Penrith	1	1	Penrith	No	No	Yes	No
April 2018 - March 2019	155	Land at Carleton Fields, Penrith	1	1	Penrith	No	No	Yes	No
April 2018 - March 2019	165	Land at Carleton Fields, Penrith	1	1	Penrith	No	No	Yes	No
April 2018 - March 2019	166	Land at Carleton Fields, Penrith	1	1	Penrith	No	No	Yes	No
April 2018 - March 2019	167	Land at Carleton Fields, Penrith	1	1	Penrith	No	No	Yes	No
April 2018 - March 2019	188	Land at Carleton Fields, Penrith	1	1	Penrith	No	No	Yes	No
April 2018 - March 2019	189	Land at Carleton Fields, Penrith	1	1	Penrith	No	No	Yes	No



Date	Plot	Site Address	Gross Units Created	Net Units Created	New LSCs	National Park	Local Plan Allocation	2009 SHLAA/ 2015 LAA	Windfall
April 2018 - March 2019	190	Land at Carleton Fields, Penrith	1	1	Penrith	No	No	Yes	No
April 2018 - March 2019	191	Land at Carleton Fields, Penrith	1	1	Penrith	No	No	Yes	No
April 2018 - March 2019	192	Land at Carleton Fields, Penrith	1	1	Penrith	No	No	Yes	No
April 2018 - March 2019	283	Land at Carleton Fields, Penrith	1	1	Penrith	No	No	Yes	No
April 2018 - March 2019	147	Land at Carleton Fields, Penrith	1	1	Penrith	No	No	Yes	No
April 2018 - March 2019	148	Land at Carleton Fields, Penrith	1	1	Penrith	No	No	Yes	No
April 2018 - March 2019	149	Land at Carleton Fields, Penrith	1	1	Penrith	No	No	Yes	No
April 2018 - March 2019	156	Land at Carleton Fields, Penrith	1	1	Penrith	No	No	Yes	No
April 2018 - March 2019	295	Land at Carleton Fields, Penrith	1	1	Penrith	No	No	Yes	No
April 2018 - March 2019	157	Land at Carleton Fields, Penrith	1	1	Penrith	No	No	Yes	No
April 2018 - March 2019	150	Land at Carleton Fields, Penrith	1	1	Penrith	No	No	Yes	No

<b>Date</b>	<b>Plot</b>	<b>Site Address</b>	<b>Gross Units Created</b>	<b>Net Units Created</b>	<b>New LSCs</b>	<b>National Park</b>	<b>Local Plan Allocation</b>	<b>2009 SHLAA/ 2015 LAA</b>	<b>Windfall</b>
April 2018 - March 2019	187	Land at Carleton Fields, Penrith	1	1	Penrith	No	No	Yes	No
April 2018 - March 2019	144	Land at Carleton Fields, Penrith	1	1	Penrith	No	No	Yes	No
April 2018 - March 2019	145	Land at Carleton Fields, Penrith	1	1	Penrith	No	No	Yes	No
April 2018 - March 2019	146	Land at Carleton Fields, Penrith	1	1	Penrith	No	No	Yes	No
April 2018 - March 2019	193	Land at Carleton Fields, Penrith	1	1	Penrith	No	No	Yes	No
April 2018 - March 2019	218	Land at Carleton Fields, Penrith	1	1	Penrith	No	No	Yes	No
April 2018 - March 2019	219	Land at Carleton Fields, Penrith	1	1	Penrith	No	No	Yes	No
April 2018 - March 2019	220	Land at Carleton Fields, Penrith	1	1	Penrith	No	No	Yes	No
April 2018 - March 2019	270	Land at Carleton Fields, Penrith	1	1	Penrith	No	No	Yes	No
April 2018 - March 2019	271	Land at Carleton Fields, Penrith	1	1	Penrith	No	No	Yes	No
April 2018 - March 2019	272	Land at Carleton Fields, Penrith	1	1	Penrith	No	No	Yes	No

Date	Plot	Site Address	Gross Units Created	Net Units Created	New LSCs	National Park	Local Plan Allocation	2009 SHLAA/ 2015 LAA	Windfall
April 2018 - March 2019	273	Land at Carleton Fields, Penrith	1	1	Penrith	No	No	Yes	No
April 2018 - March 2019	276	Land at Carleton Fields, Penrith	1	1	Penrith	No	No	Yes	No
April 2018 - March 2019	278	Land at Carleton Fields, Penrith	1	1	Penrith	No	No	Yes	No
April 2018 - March 2019	279	Land at Carleton Fields, Penrith	1	1	Penrith	No	No	Yes	No
April 2018 - March 2019	280	Land at Carleton Fields, Penrith	1	1	Penrith	No	No	Yes	No
April 2018 - March 2019	281	Land at Carleton Fields, Penrith	1	1	Penrith	No	No	Yes	No
April 2018 - March 2019	282	Land at Carleton Fields, Penrith	1	1	Penrith	No	No	Yes	No
April 2018 - March 2019	291	Land at Carleton Fields, Penrith	1	1	Penrith	No	No	Yes	No
April 2018 - March 2019	292	Land at Carleton Fields, Penrith	1	1	Penrith	No	No	Yes	No
April 2018 - March 2019	296	Land at Carleton Fields, Penrith	1	1	Penrith	No	No	Yes	No
April 2018 - March 2019	298	Land at Carleton Fields, Penrith	1	1	Penrith	No	No	Yes	No

Date	Plot	Site Address	Gross Units Created	Net Units Created	New LSCs	National Park	Local Plan Allocation	2009 SHLAA/ 2015 LAA	Windfall
April 2018 - March 2019	299	Land at Carleton Fields, Penrith	1	1	Penrith	No	No	Yes	No
April 2018 - March 2019	290	Land at Carleton Fields, Penrith	1	1	Penrith	No	No	Yes	No
April 2018 - March 2019	294	Land at Carleton Fields, Penrith	1	1	Penrith	No	No	Yes	No
April 2018 - March 2019	151	Land at Carleton Fields, Penrith	1	1	Penrith	No	No	Yes	No
April 2018 - March 2019	152	Land at Carleton Fields, Penrith	1	1	Penrith	No	No	Yes	No
April 2018 - March 2019	288	Land at Carleton Fields, Penrith	1	1	Penrith	No	No	Yes	No
April 2018 - March 2019	217	Land at Carleton Fields, Penrith	1	1	Penrith	No	No	Yes	No
April 2018 - March 2019	221	Land at Carleton Fields, Penrith	1	1	Penrith	No	No	Yes	No
April 2018 - March 2019	305	Land at Carleton Fields, Penrith	1	1	Penrith	No	No	Yes	No
April 2018 - March 2019	194	Land at Carleton Fields, Penrith	1	1	Penrith	No	No	Yes	No
April 2018 - March 2019	274	Land at Carleton Fields, Penrith	1	1	Penrith	No	No	Yes	No

Date	Plot	Site Address	Gross Units Created	Net Units Created	New LSCs	National Park	Local Plan Allocation	2009 SHLAA/ 2015 LAA	Windfall
April 2018 - March 2019	275	Land at Carleton Fields, Penrith	1	1	Penrith	No	No	Yes	No
April 2018 - March 2019	293	Land at Carleton Fields, Penrith	1	1	Penrith	No	No	Yes	No
April 2018 - March 2019	277	Land at Carleton Fields, Penrith	1	1	Penrith	No	No	Yes	No
April 2018 - March 2019	302	Land at Carleton Fields, Penrith	1	1	Penrith	No	No	Yes	No
April 2018 - March 2019	195	Land at Carleton Fields, Penrith	1	1	Penrith	No	No	Yes	No
April 2018 - March 2019	1	Ridley Court, Penrith	1	1	Penrith	No	No	Yes	No
April 2018 - March 2019	10	Ridley Court, Penrith	1	1	Penrith	No	No	Yes	No
April 2018 - March 2019	11	Ridley Court, Penrith	1	1	Penrith	No	No	Yes	No
April 2018 - March 2019	12	Ridley Court, Penrith	1	1	Penrith	No	No	Yes	No
April 2018 - March 2019	13	Ridley Court, Penrith	1	1	Penrith	No	No	Yes	No
April 2018 - March 2019	14	Ridley Court, Penrith	1	1	Penrith	No	No	Yes	No

<b>Date</b>	<b>Plot</b>	<b>Site Address</b>	<b>Gross Units Created</b>	<b>Net Units Created</b>	<b>New LSCs</b>	<b>National Park</b>	<b>Local Plan Allocation</b>	<b>2009 SHLAA/ 2015 LAA</b>	<b>Windfall</b>
April 2018 - March 2019	15	Ridley Court, Penrith	1	1	Penrith	No	No	Yes	No
April 2018 - March 2019	16	Ridley Court, Penrith	1	1	Penrith	No	No	Yes	No
April 2018 - March 2019	17	Ridley Court, Penrith	1	1	Penrith	No	No	Yes	No
April 2018 - March 2019	18	Ridley Court, Penrith	1	1	Penrith	No	No	Yes	No
April 2018 - March 2019	19	Ridley Court, Penrith	1	1	Penrith	No	No	Yes	No
April 2018 - March 2019	2	Ridley Court, Penrith	1	1	Penrith	No	No	Yes	No
April 2018 - March 2019	20	Ridley Court, Penrith	1	1	Penrith	No	No	Yes	No
April 2018 - March 2019	3	Ridley Court, Penrith	1	1	Penrith	No	No	Yes	No
April 2018 - March 2019	4	Ridley Court, Penrith	1	1	Penrith	No	No	Yes	No
April 2018 - March 2019	5	Ridley Court, Penrith	1	1	Penrith	No	No	Yes	No
April 2018 - March 2019	6	Ridley Court, Penrith	1	1	Penrith	No	No	Yes	No

Date	Plot	Site Address	Gross Units Created	Net Units Created	New LSCs	National Park	Local Plan Allocation	2009 SHLAA/ 2015 LAA	Windfall
April 2018 - March 2019	7	Ridley Court, Penrith	1	1	Penrith	No	No	Yes	No
April 2018 - March 2019	8	Ridley Court, Penrith	1	1	Penrith	No	No	Yes	No
April 2018 - March 2019	9	Ridley Court, Penrith	1	1	Penrith	No	No	Yes	No
April 2018 - March 2019	93	The Fairways, Salkeld Road, Penrith	1	1	Penrith	No	No	Yes	No
April 2018 - March 2019	91	The Fairways, Salkeld Road, Penrith	1	1	Penrith	No	No	Yes	No
April 2018 - March 2019	89	The Fairways, Salkeld Road, Penrith	1	1	Penrith	No	No	Yes	No
April 2018 - March 2019	1	The Fairways, Salkeld Road, Penrith	1	1	Penrith	No	No	Yes	No
April 2018 - March 2019	88	The Fairways, Salkeld Road, Penrith	1	1	Penrith	No	No	Yes	No
April 2018 - March 2019	7	The Fairways, Salkeld Road, Penrith	1	1	Penrith	No	No	Yes	No
April 2018 - March 2019	8	The Fairways, Salkeld Road, Penrith	1	1	Penrith	No	No	Yes	No
April 2018 - March 2019	9	The Fairways, Salkeld Road, Penrith	1	1	Penrith	No	No	Yes	No

Date	Plot	Site Address	Gross Units Created	Net Units Created	New LSCs	National Park	Local Plan Allocation	2009 SHLAA/ 2015 LAA	Windfall
April 2018 - March 2019	10	The Fairways, Salkeld Road, Penrith	1	1	Penrith	No	No	Yes	No
April 2018 - March 2019	11	The Fairways, Salkeld Road, Penrith	1	1	Penrith	No	No	Yes	No
April 2018 - March 2019	12	The Fairways, Salkeld Road, Penrith	1	1	Penrith	No	No	Yes	No
April 2018 - March 2019	13	The Fairways, Salkeld Road, Penrith	1	1	Penrith	No	No	Yes	No
April 2018 - March 2019	2	The Fairways, Salkeld Road, Penrith	1	1	Penrith	No	No	Yes	No
April 2018 - March 2019	25	The Fairways, Salkeld Road, Penrith	1	1	Penrith	No	No	Yes	No
April 2018 - March 2019	3	The Fairways, Salkeld Road, Penrith	1	1	Penrith	No	No	Yes	No
April 2018 - March 2019	4	The Fairways, Salkeld Road, Penrith	1	1	Penrith	No	No	Yes	No
April 2018 - March 2019	5	The Fairways, Salkeld Road, Penrith	1	1	Penrith	No	No	Yes	No
April 2018 - March 2019	6	The Fairways, Salkeld Road, Penrith	1	1	Penrith	No	No	Yes	No
April 2018 - March 2019	14	The Fairways, Salkeld Road, Penrith	1	1	Penrith	No	No	Yes	No



Date	Plot	Site Address	Gross Units Created	Net Units Created	New LSCs	National Park	Local Plan Allocation	2009 SHLAA/ 2015 LAA	Windfall
April 2018 - March 2019	15	The Fairways, Salkeld Road, Penrith	1	1	Penrith	No	No	Yes	No
April 2018 - March 2019	16	The Fairways, Salkeld Road, Penrith	1	1	Penrith	No	No	Yes	No
April 2018 - March 2019	17	The Fairways, Salkeld Road, Penrith	1	1	Penrith	No	No	Yes	No
April 2018 - March 2019	21	The Fairways, Salkeld Road, Penrith	1	1	Penrith	No	No	Yes	No
April 2018 - March 2019	22	The Fairways, Salkeld Road, Penrith	1	1	Penrith	No	No	Yes	No
April 2018 - March 2019	24	The Fairways, Salkeld Road, Penrith	1	1	Penrith	No	No	Yes	No
April 2018 - March 2019	87	The Fairways, Salkeld Road, Penrith	1	1	Penrith	No	No	Yes	No
April 2018 - March 2019	20	The Fairways, Salkeld Road, Penrith	1	1	Penrith	No	No	Yes	No
April 2018 - March 2019	19	The Fairways, Salkeld Road, Penrith	1	1	Penrith	No	No	Yes	No
April 2018 - March 2019	23	The Fairways, Salkeld Road, Penrith	1	1	Penrith	No	No	Yes	No
April 2018 - March 2019	29	The Fairways, Salkeld Road, Penrith	1	1	Penrith	No	No	Yes	No

Date	Plot	Site Address	Gross Units Created	Net Units Created	New LSCs	National Park	Local Plan Allocation	2009 SHLAA/ 2015 LAA	Windfall
April 2018 - March 2019	26	The Fairways, Salkeld Road, Penrith	1	1	Penrith	No	No	Yes	No
April 2018 - March 2019	1	Three Crowns House, Bluebell Lane, Penrith	1	1	Penrith	No	No	No	Yes
April 2018 - March 2019	2	Three Crowns House, Bluebell Lane, Penrith	1	1	Penrith	No	No	No	Yes
April 2018 - March 2019	1	Barn at Birdby, Cliburn	1	1	Rural Area	No	No	No	Yes
April 2018 - March 2019	1	Barn At The Granary, Renwick	1	1	Rural Area	No	No	No	Yes
April 2018 - March 2019	1	Barn at the Tiley Farm, Skelton	1	1	Rural Area	No	No	No	Yes
April 2018 - March 2019	1	Crowdundle Park, Culgaith	1	1	Rural Area	No	No	No	Yes
April 2018 - March 2019	1	East Brownrigg Farm, Plumpton	1	1	Rural Area	No	No	No	Yes
April 2018 - March 2019	1	Eastfield, Warcop	1	1	Rural Area	No	No	No	Yes
April 2018 - March 2019	1	Eden Park, Renwick	1	1	Rural Area	No	No	No	Yes
April 2018 - March 2019	1	Field 7849, Springfield, Kirkoswald	1	1	Rural Area	No	No	No	Yes

Date	Plot	Site Address	Gross Units Created	Net Units Created	New LSCs	National Park	Local Plan Allocation	2009 SHLAA/ 2015 LAA	Windfall
April 2018 - March 2019	1	Field Barn, Bleaflatt, Bowberhead Lane, Ravenstonedale	1	1	Rural Area	Yes - YDNP	No	No	Yes
April 2018 - March 2019	1	Fir Tree House, Sebergham	1	1	Rural Area	No	No	No	Yes
April 2018 - March 2019	1	Gillses Farm, South Stainmore	1	1	Rural Area	No	No	No	Yes
April 2018 - March 2019	1	High Barn, How Hill, Hutton Roof	1	1	Rural Area	No	No	No	Yes
April 2018 - March 2019	1	Hudgill Caravan Park, A689 Nentsberry, Alston	1	1	Rural Area	No	No	No	Yes
April 2018 - March 2019	1	Land adj. agricultural building, Bowscar	1	1	Rural Area	No	No	No	Yes
April 2018 - March 2019	1	Lark Meadow Farm, Newbiggin-on-Lune	1	1	Rural Area	Yes - YDNP	No	No	Yes
April 2018 - March 2019	1	Lingstubbs Farm, Greystoke Road, Penrith	1	1	Rural Area	No	No	No	Yes
April 2018 - March 2019	1	Low Dovengill Barn, Ravenstonedale	1	1	Rural Area	Yes - YDNP	No	No	Yes
April 2018 - March 2019	1	Lowfield Farm, Appleby	1	1	Rural Area	No	No	No	Yes
April 2018 - March 2019	1	Lyncroft, Langwathby	1	0	Rural Area	No	No	No	No

Date	Plot	Site Address	Gross Units Created	Net Units Created	New LSCs	National Park	Local Plan Allocation	2009 SHLAA/ 2015 LAA	Windfall
April 2018 - March 2019	1	Old Coltsblade Stable, Plumpton	1	1	Rural Area	No	No	No	Yes
April 2018 - March 2019	1	Old School, Greenholme	1	1	Rural Area	Yes - LDNP	No	No	Yes
April 2018 - March 2019	1	Sewell Houses, Southwaite	1	1	Rural Area	No	No	No	Yes
April 2018 - March 2019	1	Site adj. Stoneygill, Shap	1	1	Rural Area	Yes - LDNP	No	No	Yes
April 2018 - March 2019	1	The Coach House, Little Salkeld	2	1	Rural Area	No	No	No	Yes
April 2018 - March 2019	1	The Lakes Egg Co. Mill Gate, Great Salkeld	1	1	Rural Area	No	No	No	Yes
April 2018 - March 2019	1	The Lodge, Brockham Wood, Crackenthorpe	1	1	Rural Area	No	No	No	Yes
April 2018 - March 2019	1	Bankfoot Farm, Newton Reigny	1	1	Villages & Hamlets	No	No	No	Yes
April 2018 - March 2019	1	Barn adj Bay Horse Farm, Brackenslack Lane, Maulds Meaburn	1	1	Villages & Hamlets	Yes - YDNP	No	No	Yes
April 2018 - March 2019	1	Barn adj. Orchard House, Skelton	1	1	Villages & Hamlets	No	No	No	Yes
April 2018 - March 2019	1	Barn adjoining Prospect View, Kings Meaburn	1	1	Villages & Hamlets	No	No	No	Yes

Date	Plot	Site Address	Gross Units Created	Net Units Created	New LSCs	National Park	Local Plan Allocation	2009 SHLAA/ 2015 LAA	Windfall
April 2018 - March 2019	1	Barn at High Green Farm, Sandford	1	1	Villages & Hamlets	No	No	No	Yes
April 2018 - March 2019	1	Beckstone Barn, Nelson House, Kaber	1	1	Villages & Hamlets	No	No	No	Yes
April 2018 - March 2019	1	Bradley Head, Ousby	1	1	Villages & Hamlets	No	No	No	Yes
April 2018 - March 2019	5	Croft View, Kings Meaburn	1	1	Villages & Hamlets	No	No	No	Yes
April 2018 - March 2019	1	Esther Croft, Braisgate, Skelton	1	1	Villages & Hamlets	No	No	No	Yes
April 2018 - March 2019	1	Former Yanwath Care Home, Yanwath	1	1	Villages & Hamlets	No	No	No	Yes
April 2018 - March 2019	4	Former Yanwath Care Home, Yanwath	1	1	Villages & Hamlets	No	No	No	Yes
April 2018 - March 2019	5	Former Yanwath Care Home, Yanwath	1	1	Villages & Hamlets	No	No	No	Yes
April 2018 - March 2019	1	Garth House, Little Salkeld	1	1	Villages & Hamlets	No	No	No	Yes
April 2018 - March 2019	2	Garth House, Little Salkeld	1	1	Villages & Hamlets	No	No	No	Yes
April 2018 - March 2019	4	Lambert Croft, Bolton	1	1	Villages & Hamlets	No	No	No	Yes

Date	Plot	Site Address	Gross Units Created	Net Units Created	New LSCs	National Park	Local Plan Allocation	2009 SHLAA/ 2015 LAA	Windfall
April 2018 - March 2019	5	Lambert Croft, Bolton	1	1	Villages & Hamlets	No	No	No	Yes
April 2018 - March 2019	3	Lambert Croft, Bolton	1	1	Villages & Hamlets	No	No	No	Yes
April 2018 - March 2019	1	Land adj. Knock Hall, Knock	1	1	Villages & Hamlets	No	No	No	Yes
April 2018 - March 2019	6	Land adj. Prospect House, Kings Meaburn	1	1	Villages & Hamlets	No	No	Yes	Yes
April 2018 - March 2019	1	Land adj. Prospect House, Kings Meaburn	1	1	Villages & Hamlets	No	No	Yes	Yes
April 2018 - March 2019	4	Land adj. Prospect House, Kings Meaburn	1	1	Villages & Hamlets	No	No	Yes	Yes
April 2018 - March 2019	24	Land at Linden Park, Temple Sowerby	1	1	Villages & Hamlets	No	No	Yes	No
April 2018 - March 2019	26	Land at Linden Park, Temple Sowerby	1	1	Villages & Hamlets	No	No	Yes	No
April 2018 - March 2019	27	Land at Linden Park, Temple Sowerby	1	1	Villages & Hamlets	No	No	Yes	No
April 2018 - March 2019	28	Land at Linden Park, Temple Sowerby	1	1	Villages & Hamlets	No	No	Yes	No
April 2018 - March 2019	25	Land at Linden Park, Temple Sowerby	1	1	Villages & Hamlets	No	No	Yes	No

Date	Plot	Site Address	Gross Units Created	Net Units Created	New LSCs	National Park	Local Plan Allocation	2009 SHLAA/ 2015 LAA	Windfall
April 2018 - March 2019	20	Land at Linden Park, Temple Sowerby	1	1	Villages & Hamlets	No	No	Yes	No
April 2018 - March 2019	21	Land at Linden Park, Temple Sowerby	1	1	Villages & Hamlets	No	No	Yes	No
April 2018 - March 2019	22	Land at Linden Park, Temple Sowerby	1	1	Villages & Hamlets	No	No	Yes	No
April 2018 - March 2019	23	Land at Linden Park, Temple Sowerby	1	1	Villages & Hamlets	No	No	Yes	No
April 2018 - March 2019	29	Land at Townend, Clifton	1	1	Villages & Hamlets	No	No	Yes	Yes
April 2018 - March 2019	31	Land at Townend, Clifton	1	1	Villages & Hamlets	No	No	Yes	Yes
April 2018 - March 2019	19	Land at Townend, Clifton	1	1	Villages & Hamlets	No	No	Yes	Yes
April 2018 - March 2019	32	Land at Townend, Clifton	1	1	Villages & Hamlets	No	No	Yes	Yes
April 2018 - March 2019	33	Land at Townend, Clifton	1	1	Villages & Hamlets	No	No	Yes	Yes
April 2018 - March 2019	38	Land at Townend, Clifton	1	1	Villages & Hamlets	No	No	Yes	Yes
April 2018 - March 2019	41	Land at Townend, Clifton	1	1	Villages & Hamlets	No	No	Yes	Yes

<b>Date</b>	<b>Plot</b>	<b>Site Address</b>	<b>Gross Units Created</b>	<b>Net Units Created</b>	<b>New LSCs</b>	<b>National Park</b>	<b>Local Plan Allocation</b>	<b>2009 SHLAA/ 2015 LAA</b>	<b>Windfall</b>
April 2018 - March 2019	59	Land at Townend, Clifton	1	1	Villages & Hamlets	No	No	Yes	Yes
April 2018 - March 2019	40	Land at Townend, Clifton	1	1	Villages & Hamlets	No	No	Yes	Yes
April 2018 - March 2019	42	Land at Townend, Clifton	1	1	Villages & Hamlets	No	No	Yes	Yes
April 2018 - March 2019	43	Land at Townend, Clifton	1	1	Villages & Hamlets	No	No	Yes	Yes
April 2018 - March 2019	34	Land at Townend, Clifton	1	1	Villages & Hamlets	No	No	Yes	Yes
April 2018 - March 2019	36	Land at Townend, Clifton	1	1	Villages & Hamlets	No	No	Yes	Yes
April 2018 - March 2019	37	Land at Townend, Clifton	1	1	Villages & Hamlets	No	No	Yes	Yes
April 2018 - March 2019	39	Land at Townend, Clifton	1	1	Villages & Hamlets	No	No	Yes	Yes
April 2018 - March 2019	44	Land at Townend, Clifton	1	1	Villages & Hamlets	No	No	Yes	Yes
April 2018 - March 2019	46	Land at Townend, Clifton	1	1	Villages & Hamlets	No	No	Yes	Yes
April 2018 - March 2019	48	Land at Townend, Clifton	1	1	Villages & Hamlets	No	No	Yes	Yes



Date	Plot	Site Address	Gross Units Created	Net Units Created	New LSCs	National Park	Local Plan Allocation	2009 SHLAA/ 2015 LAA	Windfall
April 2018 - March 2019	50	Land at Townend, Clifton	1	1	Villages & Hamlets	No	No	Yes	Yes
April 2018 - March 2019	52	Land at Townend, Clifton	1	1	Villages & Hamlets	No	No	Yes	Yes
April 2018 - March 2019	53	Land at Townend, Clifton	1	1	Villages & Hamlets	No	No	Yes	Yes
April 2018 - March 2019	54	Land at Townend, Clifton	1	1	Villages & Hamlets	No	No	Yes	Yes
April 2018 - March 2019	45	Land at Townend, Clifton	1	1	Villages & Hamlets	No	No	Yes	Yes
April 2018 - March 2019	51	Land at Townend, Clifton	1	1	Villages & Hamlets	No	No	Yes	Yes
April 2018 - March 2019	47	Land at Townend, Clifton	1	1	Villages & Hamlets	No	No	Yes	Yes
April 2018 - March 2019	1	Land at Townend, Clifton	1	1	Villages & Hamlets	No	No	Yes	Yes
April 2018 - March 2019	49	Land at Townend, Clifton	1	1	Villages & Hamlets	No	No	Yes	Yes
April 2018 - March 2019	1	Land between Crendon and The Hawthorne, Brough Sowerby	1	1	Villages & Hamlets	No	No	No	Yes
April 2018 - March 2019	7	Leith Close, Cliburn	1	1	Villages & Hamlets	No	No	No	Yes

<b>Date</b>	<b>Plot</b>	<b>Site Address</b>	<b>Gross Units Created</b>	<b>Net Units Created</b>	<b>New LSCs</b>	<b>National Park</b>	<b>Local Plan Allocation</b>	<b>2009 SHLAA/ 2015 LAA</b>	<b>Windfall</b>
April 2018 - March 2019	8	Leith Close, Cliburn	1	1	Villages & Hamlets	No	No	No	Yes
April 2018 - March 2019	4	Milburn Court Barns, Milburn	1	1	Villages & Hamlets	No	No	No	Yes
April 2018 - March 2019	3	Orchard Cottage, Little Salkeld	1	1	Villages & Hamlets	No	No	No	Yes
April 2018 - March 2019	1	Petteril Cottage, Greystoke Gill	1	1	Villages & Hamlets	No	No	No	Yes
April 2018 - March 2019	4	Site adj. Ivy House, Ousby	1	1	Villages & Hamlets	No	No	Yes	No
April 2018 - March 2019	5	Site adj. Ivy House, Ousby	1	1	Villages & Hamlets	No	No	Yes	No
April 2018 - March 2019	6	Site adj. Ivy House, Ousby	1	1	Villages & Hamlets	No	No	Yes	No
April 2018 - March 2019	1	Site adj. South View, Morland	1	1	Villages & Hamlets	No	No	No	Yes
April 2018 - March 2019	2	Site adj. Thorn Dykes, Milburn	1	1	Villages & Hamlets	No	No	No	Yes
April 2018 - March 2019	1	Site adj. Thorn Dykes, Milburn	1	1	Villages & Hamlets	No	No	No	Yes
April 2018 - March 2019	1	Site adj. to Barney Scar, Soulby	1	1	Villages & Hamlets	No	No	No	Yes

Date	Plot	Site Address	Gross Units Created	Net Units Created	New LSCs	National Park	Local Plan Allocation	2009 SHLAA/ 2015 LAA	Windfall
April 2018 - March 2019	1	Site at Birchfield, Great Salkeld	1	1	Villages & Hamlets	No	No	No	Yes
April 2018 - March 2019	1	Site to rear of Ashfield, Edenhall	1	1	Villages & Hamlets	No	No	No	Yes
April 2018 - March 2019	19	Stoneworks Garth, Crosby Ravensworth	1	1	Villages & Hamlets	Yes - YDNP	No	Yes	No
April 2018 - March 2019	1	Top Yard, adj. North Gate, Milburn	1	1	Villages & Hamlets	No	No	No	Yes
April 2018 - March 2019	3	Town Head Farm, Great Salkeld	1	1	Villages & Hamlets	No	No	No	Yes
April 2018 - March 2019	2	Town Head Farm, Great Salkeld	1	1	Villages & Hamlets	No	No	No	Yes
April 2018 - March 2019	1	Town Head Farm, Great Salkeld	1	1	Villages & Hamlets	No	No	No	Yes
April 2018 - March 2019	4	Town Head Farm, Great Salkeld	1	1	Villages & Hamlets	No	No	No	Yes
April 2018 - March 2019	5	Town Head Farm, Great Salkeld	1	1	Villages & Hamlets	No	No	No	Yes
April 2018 - March 2019	1	Town Head Farm, Great Salkeld	1	1	Villages & Hamlets	No	No	No	Yes
April 2018 - March 2019	1	Unit 4 The Stackyard, Crackenthorpe	1	1	Villages & Hamlets	No	No	No	Yes

Date	Plot	Site Address	Gross Units Created	Net Units Created	New LSCs	National Park	Local Plan Allocation	2009 SHLAA/ 2015 LAA	Windfall
April 2018 - March 2019	1	Violet Bank Farm, Bolton	1	1	Villages & Hamlets	No	No	No	Yes
April 2018 - March 2019	2	Violet Bank Farm, Bolton	1	1	Villages & Hamlets	No	No	No	Yes
April 2019 - March 2020	1	Brook House, Overburn, Alston	2	1	Alston	No	No	No	Yes
April 2019 - March 2020	1	Laburnum Cottage, Kates Lane, Alston	1	1	Alston	No	No	No	Yes
April 2019 - March 2020	1	30 Clifford Street, Appleby	1	0	Appleby	No	No	No	Yes
April 2019 - March 2020	2	30 Clifford Street, Appleby	1	1	Appleby	No	No	No	Yes
April 2019 - March 2020	3	30 Clifford Street, Appleby	1	1	Appleby	No	No	No	Yes
April 2019 - March 2020	1	44 Boroughgate, Appleby	1	1	Appleby	No	No	No	Yes
April 2019 - March 2020	1	Grassrigg, St Michaels Lane, Appleby	1	0	Appleby	No	No	No	No
April 2019 - March 2020	2	Land at 7 Belgravia, Appleby	1	1	Appleby	No	No	No	Yes
April 2019 - March 2020	1	Land at 7 Belgravia, Appleby	1	1	Appleby	No	No	No	Yes

<b>Date</b>	<b>Plot</b>	<b>Site Address</b>	<b>Gross Units Created</b>	<b>Net Units Created</b>	<b>New LSCs</b>	<b>National Park</b>	<b>Local Plan Allocation</b>	<b>2009 SHLAA/ 2015 LAA</b>	<b>Windfall</b>
April 2019 - March 2020	19	Orchard Place, Bongate, Appleby	1	1	Appleby	No	No	Yes	No
April 2019 - March 2020	20	Orchard Place, Bongate, Appleby	1	1	Appleby	No	No	Yes	No
April 2019 - March 2020	21	Orchard Place, Bongate, Appleby	1	1	Appleby	No	No	Yes	No
April 2019 - March 2020	22	Orchard Place, Bongate, Appleby	1	1	Appleby	No	No	Yes	No
April 2019 - March 2020	127	Orchard Place, Bongate, Appleby	1	1	Appleby	No	No	Yes	No
April 2019 - March 2020	129	Orchard Place, Bongate, Appleby	1	1	Appleby	No	No	Yes	No
April 2019 - March 2020	130	Orchard Place, Bongate, Appleby	1	1	Appleby	No	No	Yes	No
April 2019 - March 2020	131	Orchard Place, Bongate, Appleby	1	1	Appleby	No	No	Yes	No
April 2019 - March 2020	39	Orchard Place, Bongate, Appleby	1	1	Appleby	No	No	Yes	No
April 2019 - March 2020	40	Orchard Place, Bongate, Appleby	1	1	Appleby	No	No	Yes	No
April 2019 - March 2020	41	Orchard Place, Bongate, Appleby	1	1	Appleby	No	No	Yes	No

<b>Date</b>	<b>Plot</b>	<b>Site Address</b>	<b>Gross Units Created</b>	<b>Net Units Created</b>	<b>New LSCs</b>	<b>National Park</b>	<b>Local Plan Allocation</b>	<b>2009 SHLAA/ 2015 LAA</b>	<b>Windfall</b>
April 2019 - March 2020	42	Orchard Place, Bongate, Appleby	1	1	Appleby	No	No	Yes	No
April 2019 - March 2020	43	Orchard Place, Bongate, Appleby	1	1	Appleby	No	No	Yes	No
April 2019 - March 2020	44	Orchard Place, Bongate, Appleby	1	1	Appleby	No	No	Yes	No
April 2019 - March 2020	45	Orchard Place, Bongate, Appleby	1	1	Appleby	No	No	Yes	No
April 2019 - March 2020	46	Orchard Place, Bongate, Appleby	1	1	Appleby	No	No	Yes	No
April 2019 - March 2020	126	Orchard Place, Bongate, Appleby	1	1	Appleby	No	No	Yes	No
April 2019 - March 2020	132	Orchard Place, Bongate, Appleby	1	1	Appleby	No	No	Yes	No
April 2019 - March 2020	47	Orchard Place, Bongate, Appleby	1	1	Appleby	No	No	Yes	No
April 2019 - March 2020	128	Orchard Place, Bongate, Appleby	1	1	Appleby	No	No	Yes	No
April 2019 - March 2020	48	Orchard Place, Bongate, Appleby	1	1	Appleby	No	No	Yes	No
April 2019 - March 2020	24	Orchard Place, Bongate, Appleby	1	1	Appleby	No	No	Yes	No

Date	Plot	Site Address	Gross Units Created	Net Units Created	New LSCs	National Park	Local Plan Allocation	2009 SHLAA/ 2015 LAA	Windfall
April 2019 - March 2020	1	Studio Apartment rear of Redstones, The Sands, Appleby	1	1	Appleby	No	No	No	Yes
April 2019 - March 2020	23	Coopers Close, High Hesket	1	1	Key Hub	No	No	Yes	Yes
April 2019 - March 2020	25	Coopers Close, High Hesket	1	1	Key Hub	No	No	Yes	Yes
April 2019 - March 2020	27	Coopers Close, High Hesket	1	1	Key Hub	No	No	Yes	Yes
April 2019 - March 2020	28	Coopers Close, High Hesket	1	1	Key Hub	No	No	Yes	Yes
April 2019 - March 2020	1	East House, Main Street, Shap	1	0	Key Hub	No	No	No	Yes
April 2019 - March 2020	2	East House, Main Street, Shap	1	1	Key Hub	No	No	No	Yes
April 2019 - March 2020	1	Green View, Langwathby	2	1	Key Hub	No	No	No	Yes
April 2019 - March 2020	1	Ingle Neuk, Lazonby	1	1	Key Hub	No	No	No	Yes
April 2019 - March 2020	1	Land adj. Inglenook, Stainton	1	1	Key Hub	No	No	No	Yes
April 2019 - March 2020	1	Land adj. to The Mains, Stainton	1	1	Key Hub	No	No	No	Yes

<b>Date</b>	<b>Plot</b>	<b>Site Address</b>	<b>Gross Units Created</b>	<b>Net Units Created</b>	<b>New LSCs</b>	<b>National Park</b>	<b>Local Plan Allocation</b>	<b>2009 SHLAA/ 2015 LAA</b>	<b>Windfall</b>
April 2019 - March 2020	2	Land adj. to The Mains, Stainton	1	1	Key Hub	No	No	No	Yes
April 2019 - March 2020	1	Land at Brockley Moor, Plumpton	1	1	Key Hub	No	No	Yes	No
April 2019 - March 2020	2	Land at Brockley Moor, Plumpton	1	1	Key Hub	No	No	Yes	No
April 2019 - March 2020	26	Land at Brockley Moor, Plumpton	1	1	Key Hub	No	No	Yes	No
April 2019 - March 2020	27	Land at Brockley Moor, Plumpton	1	1	Key Hub	No	No	Yes	No
April 2019 - March 2020	25	Land at Brockley Moor, Plumpton	1	1	Key Hub	No	No	Yes	No
April 2019 - March 2020	3	Land at Brockley Moor, Plumpton	1	1	Key Hub	No	No	Yes	No
April 2019 - March 2020	4	Land at Brockley Moor, Plumpton	1	1	Key Hub	No	No	Yes	No
April 2019 - March 2020	5	Land at Brockley Moor, Plumpton	1	1	Key Hub	No	No	Yes	No
April 2019 - March 2020	6	Land at Brockley Moor, Plumpton	1	1	Key Hub	No	No	Yes	No
April 2019 - March 2020	7	Land at Brockley Moor, Plumpton	1	1	Key Hub	No	No	Yes	No



<b>Date</b>	<b>Plot</b>	<b>Site Address</b>	<b>Gross Units Created</b>	<b>Net Units Created</b>	<b>New LSCs</b>	<b>National Park</b>	<b>Local Plan Allocation</b>	<b>2009 SHLAA/ 2015 LAA</b>	<b>Windfall</b>
April 2019 - March 2020	8	Land at Brockley Moor, Plumpton	1	1	Key Hub	No	No	Yes	No
April 2019 - March 2020	23	Land at Brockley Moor, Plumpton	1	1	Key Hub	No	No	Yes	No
April 2019 - March 2020	10	Land at Brockley Moor, Plumpton	1	1	Key Hub	No	No	Yes	No
April 2019 - March 2020	11	Land at Brockley Moor, Plumpton	1	1	Key Hub	No	No	Yes	No
April 2019 - March 2020	24	Land at Brockley Moor, Plumpton	1	1	Key Hub	No	No	Yes	No
April 2019 - March 2020	12	Land at Brockley Moor, Plumpton	1	1	Key Hub	No	No	Yes	No
April 2019 - March 2020	19	Land at Brockley Moor, Plumpton	1	1	Key Hub	No	No	Yes	No
April 2019 - March 2020	20	Land at Brockley Moor, Plumpton	1	1	Key Hub	No	No	Yes	No
April 2019 - March 2020	13	Land at Brockley Moor, Plumpton	1	1	Key Hub	No	No	Yes	No
April 2019 - March 2020	14	Land at Brockley Moor, Plumpton	1	1	Key Hub	No	No	Yes	No
April 2019 - March 2020	28	Land at Brockley Moor, Plumpton	1	1	Key Hub	No	No	Yes	No

Date	Plot	Site Address	Gross Units Created	Net Units Created	New LSCs	National Park	Local Plan Allocation	2009 SHLAA/ 2015 LAA	Windfall
April 2019 - March 2020	5	Land at Station Road, Armathwaite	1	1	Key Hub	No	Yes	Yes	No
April 2019 - March 2020	4	Land at Station Road, Armathwaite	1	1	Key Hub	No	Yes	Yes	No
April 2019 - March 2020	10	Land at Station Road, Armathwaite	1	1	Key Hub	No	Yes	Yes	No
April 2019 - March 2020	8	Land at Station Road, Armathwaite	1	1	Key Hub	No	Yes	Yes	No
April 2019 - March 2020	9	Land at Station Road, Armathwaite	1	1	Key Hub	No	Yes	Yes	No
April 2019 - March 2020	11	Land at Station Road, Armathwaite	1	1	Key Hub	No	Yes	Yes	No
April 2019 - March 2020	12	Land at Station Road, Armathwaite	1	1	Key Hub	No	Yes	Yes	No
April 2019 - March 2020	13	Land at Station Road, Armathwaite	1	1	Key Hub	No	Yes	Yes	No
April 2019 - March 2020	15	Land at Station Road, Armathwaite	1	1	Key Hub	No	Yes	Yes	No
April 2019 - March 2020	2	Land at Station Road, Armathwaite	1	1	Key Hub	No	Yes	Yes	No
April 2019 - March 2020	3	Land at Station Road, Armathwaite	1	1	Key Hub	No	Yes	Yes	No

Date	Plot	Site Address	Gross Units Created	Net Units Created	New LSCs	National Park	Local Plan Allocation	2009 SHLAA/ 2015 LAA	Windfall
April 2019 - March 2020	6	Land at Station Road, Armathwaite	1	1	Key Hub	No	Yes	Yes	No
April 2019 - March 2020	14	Land at Station Road, Armathwaite	1	1	Key Hub	No	Yes	Yes	No
April 2019 - March 2020	7	Land at Station Road, Armathwaite	1	1	Key Hub	No	Yes	Yes	No
April 2019 - March 2020	16	Land at Station Road, Armathwaite	1	1	Key Hub	No	Yes	Yes	No
April 2019 - March 2020	17	Land at Station Road, Armathwaite	1	1	Key Hub	No	Yes	Yes	No
April 2019 - March 2020	1	Land to east of Christ Croft, Brough	1	1	Key Hub	No	No	Yes	Yes
April 2019 - March 2020	2	Land to east of Christ Croft, Brough	1	1	Key Hub	No	No	Yes	Yes
April 2019 - March 2020	1	Oakdene Barn, High Street, Brough	1	1	Key Hub	No	No	No	Yes
April 2019 - March 2020	1	Site adj Castle Park, Brough	1	1	Key Hub	No	No	Yes	No
April 2019 - March 2020	10	Site adj Castle Park, Brough	1	1	Key Hub	No	No	Yes	No
April 2019 - March 2020	29	Site adj Castle Park, Brough (phase 2)	1	1	Key Hub	No	No	Yes	No

Date	Plot	Site Address	Gross Units Created	Net Units Created	New LSCs	National Park	Local Plan Allocation	2009 SHLAA/ 2015 LAA	Windfall
April 2019 - March 2020	31	Site adj Castle Park, Brough (phase 2)	1	1	Key Hub	No	No	Yes	No
April 2019 - March 2020	32	Site adj Castle Park, Brough (phase 2)	1	1	Key Hub	No	No	Yes	No
April 2019 - March 2020	34	Site adj Castle Park, Brough (phase 2)	1	1	Key Hub	No	No	Yes	No
April 2019 - March 2020	35	Site adj Castle Park, Brough (phase 2)	1	1	Key Hub	No	No	Yes	No
April 2019 - March 2020	30	Site adj Castle Park, Brough (phase 2)	1	1	Key Hub	No	No	Yes	No
April 2019 - March 2020	43	Site adj Castle Park, Brough (phase 2)	1	1	Key Hub	No	No	Yes	No
April 2019 - March 2020	42	Site adj Castle Park, Brough (phase 2)	1	1	Key Hub	No	No	Yes	No
April 2019 - March 2020	61	Site adj to Edenlea, Culgaith	1	1	Key Hub	No	No	No	No
April 2019 - March 2020	60	Site adj to Edenlea, Culgaith	1	1	Key Hub	No	No	No	No
April 2019 - March 2020	59	Site adj to Edenlea, Culgaith	1	1	Key Hub	No	No	No	No
April 2019 - March 2020	58	Site adj to Edenlea, Culgaith	1	1	Key Hub	No	No	No	No

Date	Plot	Site Address	Gross Units Created	Net Units Created	New LSCs	National Park	Local Plan Allocation	2009 SHLAA/ 2015 LAA	Windfall
April 2019 - March 2020	62	Site adj to Edenlea, Culgaith	1	1	Key Hub	No	No	No	No
April 2019 - March 2020	16	Site adj to Edenlea, Culgaith	1	1	Key Hub	No	No	Yes	No
April 2019 - March 2020	45	Site adj to Edenlea, Culgaith	1	1	Key Hub	No	No	No	No
April 2019 - March 2020	2	Site behind the Lilacs, Lazonby	1	1	Key Hub	No	No	Yes	Yes
April 2019 - March 2020	1	Thorneycroft, Cross End, Kirkby Thore	1	1	Key Hub	No	No	No	Yes
April 2019 - March 2020	1	Whistle Stop House, Station Road, Armathwaite	1	1	Key Hub	No	No	No	Yes
April 2019 - March 2020	4	19-29 Tynefield Drive, Penrith	1	1	Penrith	No	No	No	Yes
April 2019 - March 2020	5	19-29 Tynefield Drive, Penrith	1	1	Penrith	No	No	No	Yes
April 2019 - March 2020	1	3 Winters Park, Penrith	1	0	Penrith	No	No	No	No
April 2019 - March 2020	3	Beacon Square, Penrith	1	1	Penrith	No	No	No	Yes
April 2019 - March 2020	17	Carleton Hill, Penrith	1	1	Penrith	No	No	Yes	No

<b>Date</b>	<b>Plot</b>	<b>Site Address</b>	<b>Gross Units Created</b>	<b>Net Units Created</b>	<b>New LSCs</b>	<b>National Park</b>	<b>Local Plan Allocation</b>	<b>2009 SHLAA/ 2015 LAA</b>	<b>Windfall</b>
April 2019 - March 2020	19	Carleton Hill, Penrith	1	1	Penrith	No	No	Yes	No
April 2019 - March 2020	15	Carleton Hill, Penrith	1	1	Penrith	No	No	Yes	No
April 2019 - March 2020	44	Carleton Hill, Penrith	1	1	Penrith	No	No	Yes	No
April 2019 - March 2020	20	Carleton Hill, Penrith	1	1	Penrith	No	No	Yes	No
April 2019 - March 2020	35	Carleton Hill, Penrith	1	1	Penrith	No	No	Yes	No
April 2019 - March 2020	14	Carleton Hill, Penrith	1	1	Penrith	No	No	Yes	No
April 2019 - March 2020	28	Carleton Hill, Penrith	1	1	Penrith	No	No	Yes	No
April 2019 - March 2020	18	Carleton Hill, Penrith	1	1	Penrith	No	No	Yes	No
April 2019 - March 2020	33	Carleton Hill, Penrith	1	1	Penrith	No	No	Yes	No
April 2019 - March 2020	43	Carleton Hill, Penrith	1	1	Penrith	No	No	Yes	No
April 2019 - March 2020	1	Carleton Hill, Penrith	1	1	Penrith	No	No	Yes	No

Date	Plot	Site Address	Gross Units Created	Net Units Created	New LSCs	National Park	Local Plan Allocation	2009 SHLAA/ 2015 LAA	Windfall
April 2019 - March 2020	16	Carleton Hill, Penrith	1	1	Penrith	No	No	Yes	No
April 2019 - March 2020	39	Carleton Hill, Penrith	1	1	Penrith	No	No	Yes	No
April 2019 - March 2020	1	Fellside, Nicholson Lane, Penrith	2	1	Penrith	No	No	No	Yes
April 2019 - March 2020	6	Former garage, Roper Street, Penrith	1	1	Penrith	No	No	Yes	Yes
April 2019 - March 2020	203	Land at Carleton Fields, Penrith	1	1	Penrith	No	No	Yes	No
April 2019 - March 2020	204	Land at Carleton Fields, Penrith	1	1	Penrith	No	No	Yes	No
April 2019 - March 2020	205	Land at Carleton Fields, Penrith	1	1	Penrith	No	No	Yes	No
April 2019 - March 2020	206	Land at Carleton Fields, Penrith	1	1	Penrith	No	No	Yes	No
April 2019 - March 2020	207	Land at Carleton Fields, Penrith	1	1	Penrith	No	No	Yes	No
April 2019 - March 2020	208	Land at Carleton Fields, Penrith	1	1	Penrith	No	No	Yes	No
April 2019 - March 2020	197	Land at Carleton Fields, Penrith	1	1	Penrith	No	No	Yes	No

Date	Plot	Site Address	Gross Units Created	Net Units Created	New LSCs	National Park	Local Plan Allocation	2009 SHLAA/ 2015 LAA	Windfall
April 2019 - March 2020	196	Land at Carleton Fields, Penrith	1	1	Penrith	No	No	Yes	No
April 2019 - March 2020	304	Land at Carleton Fields, Penrith	1	1	Penrith	No	No	Yes	No
April 2019 - March 2020	316	Land at Carleton Fields, Penrith	1	1	Penrith	No	No	Yes	No
April 2019 - March 2020	199	Land at Carleton Fields, Penrith	1	1	Penrith	No	No	Yes	No
April 2019 - March 2020	200	Land at Carleton Fields, Penrith	1	1	Penrith	No	No	Yes	No
April 2019 - March 2020	201	Land at Carleton Fields, Penrith	1	1	Penrith	No	No	Yes	No
April 2019 - March 2020	209	Land at Carleton Fields, Penrith	1	1	Penrith	No	No	Yes	No
April 2019 - March 2020	289	Land at Carleton Fields, Penrith	1	1	Penrith	No	No	Yes	No
April 2019 - March 2020	297	Land at Carleton Fields, Penrith	1	1	Penrith	No	No	Yes	No
April 2019 - March 2020	301	Land at Carleton Fields, Penrith	1	1	Penrith	No	No	Yes	No
April 2019 - March 2020	315	Land at Carleton Fields, Penrith	1	1	Penrith	No	No	Yes	No



Date	Plot	Site Address	Gross Units Created	Net Units Created	New LSCs	National Park	Local Plan Allocation	2009 SHLAA/ 2015 LAA	Windfall
April 2019 - March 2020	159	Land at Carleton Fields, Penrith	1	1	Penrith	No	No	Yes	No
April 2019 - March 2020	160	Land at Carleton Fields, Penrith	1	1	Penrith	No	No	Yes	No
April 2019 - March 2020	163	Land at Carleton Fields, Penrith	1	1	Penrith	No	No	Yes	No
April 2019 - March 2020	210	Land at Carleton Fields, Penrith	1	1	Penrith	No	No	Yes	No
April 2019 - March 2020	212	Land at Carleton Fields, Penrith	1	1	Penrith	No	No	Yes	No
April 2019 - March 2020	213	Land at Carleton Fields, Penrith	1	1	Penrith	No	No	Yes	No
April 2019 - March 2020	215	Land at Carleton Fields, Penrith	1	1	Penrith	No	No	Yes	No
April 2019 - March 2020	216	Land at Carleton Fields, Penrith	1	1	Penrith	No	No	Yes	No
April 2019 - March 2020	222	Land at Carleton Fields, Penrith	1	1	Penrith	No	No	Yes	No
April 2019 - March 2020	268	Land at Carleton Fields, Penrith	1	1	Penrith	No	No	Yes	No
April 2019 - March 2020	338	Land at Carleton Fields, Penrith	1	1	Penrith	No	No	Yes	No

Date	Plot	Site Address	Gross Units Created	Net Units Created	New LSCs	National Park	Local Plan Allocation	2009 SHLAA/ 2015 LAA	Windfall
April 2019 - March 2020	339	Land at Carleton Fields, Penrith	1	1	Penrith	No	No	Yes	No
April 2019 - March 2020	341	Land at Carleton Fields, Penrith	1	1	Penrith	No	No	Yes	No
April 2019 - March 2020	342	Land at Carleton Fields, Penrith	1	1	Penrith	No	No	Yes	No
April 2019 - March 2020	343	Land at Carleton Fields, Penrith	1	1	Penrith	No	No	Yes	No
April 2019 - March 2020	346	Land at Carleton Fields, Penrith	1	1	Penrith	No	No	Yes	No
April 2019 - March 2020	347	Land at Carleton Fields, Penrith	1	1	Penrith	No	No	Yes	No
April 2019 - March 2020	348	Land at Carleton Fields, Penrith	1	1	Penrith	No	No	Yes	No
April 2019 - March 2020	349	Land at Carleton Fields, Penrith	1	1	Penrith	No	No	Yes	No
April 2019 - March 2020	350	Land at Carleton Fields, Penrith	1	1	Penrith	No	No	Yes	No
April 2019 - March 2020	286	Land at Carleton Fields, Penrith	1	1	Penrith	No	No	Yes	No
April 2019 - March 2020	311	Land at Carleton Fields, Penrith	1	1	Penrith	No	No	Yes	No

<b>Date</b>	<b>Plot</b>	<b>Site Address</b>	<b>Gross Units Created</b>	<b>Net Units Created</b>	<b>New LSCs</b>	<b>National Park</b>	<b>Local Plan Allocation</b>	<b>2009 SHLAA/ 2015 LAA</b>	<b>Windfall</b>
April 2019 - March 2020	202	Land at Carleton Fields, Penrith	1	1	Penrith	No	No	Yes	No
April 2019 - March 2020	260	Land at Carleton Fields, Penrith	1	1	Penrith	No	No	Yes	No
April 2019 - March 2020	261	Land at Carleton Fields, Penrith	1	1	Penrith	No	No	Yes	No
April 2019 - March 2020	262	Land at Carleton Fields, Penrith	1	1	Penrith	No	No	Yes	No
April 2019 - March 2020	263	Land at Carleton Fields, Penrith	1	1	Penrith	No	No	Yes	No
April 2019 - March 2020	264	Land at Carleton Fields, Penrith	1	1	Penrith	No	No	Yes	No
April 2019 - March 2020	265	Land at Carleton Fields, Penrith	1	1	Penrith	No	No	Yes	No
April 2019 - March 2020	303	Land at Carleton Fields, Penrith	1	1	Penrith	No	No	Yes	No
April 2019 - March 2020	306	Land at Carleton Fields, Penrith	1	1	Penrith	No	No	Yes	No
April 2019 - March 2020	308	Land at Carleton Fields, Penrith	1	1	Penrith	No	No	Yes	No
April 2019 - March 2020	313	Land at Carleton Fields, Penrith	1	1	Penrith	No	No	Yes	No

Date	Plot	Site Address	Gross Units Created	Net Units Created	New LSCs	National Park	Local Plan Allocation	2009 SHLAA/ 2015 LAA	Windfall
April 2019 - March 2020	319	Land at Carleton Fields, Penrith	1	1	Penrith	No	No	Yes	No
April 2019 - March 2020	323	Land at Carleton Fields, Penrith	1	1	Penrith	No	No	Yes	No
April 2019 - March 2020	223	Land at Carleton Fields, Penrith	1	1	Penrith	No	No	Yes	No
April 2019 - March 2020	253	Land at Carleton Fields, Penrith	1	1	Penrith	No	No	Yes	No
April 2019 - March 2020	254	Land at Carleton Fields, Penrith	1	1	Penrith	No	No	Yes	No
April 2019 - March 2020	255	Land at Carleton Fields, Penrith	1	1	Penrith	No	No	Yes	No
April 2019 - March 2020	256	Land at Carleton Fields, Penrith	1	1	Penrith	No	No	Yes	No
April 2019 - March 2020	257	Land at Carleton Fields, Penrith	1	1	Penrith	No	No	Yes	No
April 2019 - March 2020	258	Land at Carleton Fields, Penrith	1	1	Penrith	No	No	Yes	No
April 2019 - March 2020	259	Land at Carleton Fields, Penrith	1	1	Penrith	No	No	Yes	No
April 2019 - March 2020	266	Land at Carleton Fields, Penrith	1	1	Penrith	No	No	Yes	No

<b>Date</b>	<b>Plot</b>	<b>Site Address</b>	<b>Gross Units Created</b>	<b>Net Units Created</b>	<b>New LSCs</b>	<b>National Park</b>	<b>Local Plan Allocation</b>	<b>2009 SHLAA/ 2015 LAA</b>	<b>Windfall</b>
April 2019 - March 2020	267	Land at Carleton Fields, Penrith	1	1	Penrith	No	No	Yes	No
April 2019 - March 2020	269	Land at Carleton Fields, Penrith	1	1	Penrith	No	No	Yes	No
April 2019 - March 2020	351	Land at Carleton Fields, Penrith	1	1	Penrith	No	No	Yes	No
April 2019 - March 2020	340	Land at Carleton Fields, Penrith	1	1	Penrith	No	No	Yes	No
April 2019 - March 2020	344	Land at Carleton Fields, Penrith	1	1	Penrith	No	No	Yes	No
April 2019 - March 2020	312	Land at Carleton Fields, Penrith	1	1	Penrith	No	No	Yes	No
April 2019 - March 2020	227	Land at Carleton Fields, Penrith	1	1	Penrith	No	No	Yes	No
April 2019 - March 2020	198	Land at Carleton Fields, Penrith	1	1	Penrith	No	No	Yes	No
April 2019 - March 2020	225	Land at Carleton Fields, Penrith	1	1	Penrith	No	No	Yes	No
April 2019 - March 2020	226	Land at Carleton Fields, Penrith	1	1	Penrith	No	No	Yes	No
April 2019 - March 2020	224	Land at Carleton Fields, Penrith	1	1	Penrith	No	No	Yes	No

<b>Date</b>	<b>Plot</b>	<b>Site Address</b>	<b>Gross Units Created</b>	<b>Net Units Created</b>	<b>New LSCs</b>	<b>National Park</b>	<b>Local Plan Allocation</b>	<b>2009 SHLAA/ 2015 LAA</b>	<b>Windfall</b>
April 2019 - March 2020	345	Land at Carleton Fields, Penrith	1	1	Penrith	No	No	Yes	No
April 2019 - March 2020	314	Land at Carleton Fields, Penrith	1	1	Penrith	No	No	Yes	No
April 2019 - March 2020	322	Land at Carleton Fields, Penrith	1	1	Penrith	No	No	Yes	No
April 2019 - March 2020	317	Land at Carleton Fields, Penrith	1	1	Penrith	No	No	Yes	No
April 2019 - March 2020	318	Land at Carleton Fields, Penrith	1	1	Penrith	No	No	Yes	No
April 2019 - March 2020	228	Land at Carleton Fields, Penrith	1	1	Penrith	No	No	Yes	No
April 2019 - March 2020	229	Land at Carleton Fields, Penrith	1	1	Penrith	No	No	Yes	No
April 2019 - March 2020	246	Land at Carleton Fields, Penrith	1	1	Penrith	No	No	Yes	No
April 2019 - March 2020	247	Land at Carleton Fields, Penrith	1	1	Penrith	No	No	Yes	No
April 2019 - March 2020	248	Land at Carleton Fields, Penrith	1	1	Penrith	No	No	Yes	No
April 2019 - March 2020	249	Land at Carleton Fields, Penrith	1	1	Penrith	No	No	Yes	No

Date	Plot	Site Address	Gross Units Created	Net Units Created	New LSCs	National Park	Local Plan Allocation	2009 SHLAA/ 2015 LAA	Windfall
April 2019 - March 2020	250	Land at Carleton Fields, Penrith	1	1	Penrith	No	No	Yes	No
April 2019 - March 2020	251	Land at Carleton Fields, Penrith	1	1	Penrith	No	No	Yes	No
April 2019 - March 2020	252	Land at Carleton Fields, Penrith	1	1	Penrith	No	No	Yes	No
April 2019 - March 2020	307	Land at Carleton Fields, Penrith	1	1	Penrith	No	No	Yes	No
April 2019 - March 2020	321	Land at Carleton Fields, Penrith	1	1	Penrith	No	No	Yes	No
April 2019 - March 2020	1	The Castle Hotel, 2 Norfolk Road, Penrith	1	1	Penrith	No	No	No	Yes
April 2019 - March 2020	27	The Fairways, Salkeld Road, Penrith	1	1	Penrith	No	No	Yes	No
April 2019 - March 2020	28	The Fairways, Salkeld Road, Penrith	1	1	Penrith	No	No	Yes	No
April 2019 - March 2020	30	The Fairways, Salkeld Road, Penrith	1	1	Penrith	No	No	Yes	No
April 2019 - March 2020	31	The Fairways, Salkeld Road, Penrith	1	1	Penrith	No	No	Yes	No
April 2019 - March 2020	32	The Fairways, Salkeld Road, Penrith	1	1	Penrith	No	No	Yes	No

Date	Plot	Site Address	Gross Units Created	Net Units Created	New LSCs	National Park	Local Plan Allocation	2009 SHLAA/ 2015 LAA	Windfall
April 2019 - March 2020	33	The Fairways, Salkeld Road, Penrith	1	1	Penrith	No	No	Yes	No
April 2019 - March 2020	34	The Fairways, Salkeld Road, Penrith	1	1	Penrith	No	No	Yes	No
April 2019 - March 2020	85	The Fairways, Salkeld Road, Penrith	1	1	Penrith	No	No	Yes	No
April 2019 - March 2020	86	The Fairways, Salkeld Road, Penrith	1	1	Penrith	No	No	Yes	No
April 2019 - March 2020	35	The Fairways, Salkeld Road, Penrith	1	1	Penrith	No	No	Yes	No
April 2019 - March 2020	36	The Fairways, Salkeld Road, Penrith	1	1	Penrith	No	No	Yes	No
April 2019 - March 2020	82	The Fairways, Salkeld Road, Penrith	1	1	Penrith	No	No	Yes	No
April 2019 - March 2020	83	The Fairways, Salkeld Road, Penrith	1	1	Penrith	No	No	Yes	No
April 2019 - March 2020	84	The Fairways, Salkeld Road, Penrith	1	1	Penrith	No	No	Yes	No
April 2019 - March 2020	37	The Fairways, Salkeld Road, Penrith	1	1	Penrith	No	No	Yes	No
April 2019 - March 2020	38	The Fairways, Salkeld Road, Penrith	1	1	Penrith	No	No	Yes	No



Date	Plot	Site Address	Gross Units Created	Net Units Created	New LSCs	National Park	Local Plan Allocation	2009 SHLAA/ 2015 LAA	Windfall
April 2019 - March 2020	39	The Fairways, Salkeld Road, Penrith	1	1	Penrith	No	No	Yes	No
April 2019 - March 2020	40	The Fairways, Salkeld Road, Penrith	1	1	Penrith	No	No	Yes	No
April 2019 - March 2020	42	The Fairways, Salkeld Road, Penrith	1	1	Penrith	No	No	Yes	No
April 2019 - March 2020	43	The Fairways, Salkeld Road, Penrith	1	1	Penrith	No	No	Yes	No
April 2019 - March 2020	45	The Fairways, Salkeld Road, Penrith	1	1	Penrith	No	No	Yes	No
April 2019 - March 2020	50	The Fairways, Salkeld Road, Penrith	1	1	Penrith	No	No	Yes	No
April 2019 - March 2020	81	The Fairways, Salkeld Road, Penrith	1	1	Penrith	No	No	Yes	No
April 2019 - March 2020	48	The Fairways, Salkeld Road, Penrith	1	1	Penrith	No	No	Yes	No
April 2019 - March 2020	49	The Fairways, Salkeld Road, Penrith	1	1	Penrith	No	No	Yes	No
April 2019 - March 2020	41	The Fairways, Salkeld Road, Penrith	1	1	Penrith	No	No	Yes	No
April 2019 - March 2020	46	The Fairways, Salkeld Road, Penrith	1	1	Penrith	No	No	Yes	No

Date	Plot	Site Address	Gross Units Created	Net Units Created	New LSCs	National Park	Local Plan Allocation	2009 SHLAA/ 2015 LAA	Windfall
April 2019 - March 2020	47	The Fairways, Salkeld Road, Penrith	1	1	Penrith	No	No	Yes	No
April 2019 - March 2020	54	The Fairways, Salkeld Road, Penrith	1	1	Penrith	No	No	Yes	No
April 2019 - March 2020	56	The Fairways, Salkeld Road, Penrith	1	1	Penrith	No	No	Yes	No
April 2019 - March 2020	78	The Fairways, Salkeld Road, Penrith	1	1	Penrith	No	No	Yes	No
April 2019 - March 2020	79	The Fairways, Salkeld Road, Penrith	1	1	Penrith	No	No	Yes	No
April 2019 - March 2020	80	The Fairways, Salkeld Road, Penrith	1	1	Penrith	No	No	Yes	No
April 2019 - March 2020	44	The Fairways, Salkeld Road, Penrith	1	1	Penrith	No	No	Yes	No
April 2019 - March 2020	51	The Fairways, Salkeld Road, Penrith	1	1	Penrith	No	No	Yes	No
April 2019 - March 2020	18	The Fairways, Salkeld Road, Penrith	1	1	Penrith	No	No	Yes	No
April 2019 - March 2020	53	The Fairways, Salkeld Road, Penrith	1	1	Penrith	No	No	Yes	No
April 2019 - March 2020	55	The Fairways, Salkeld Road, Penrith	1	1	Penrith	No	No	Yes	No

Date	Plot	Site Address	Gross Units Created	Net Units Created	New LSCs	National Park	Local Plan Allocation	2009 SHLAA/ 2015 LAA	Windfall
April 2019 - March 2020	58	The Fairways, Salkeld Road, Penrith	1	1	Penrith	No	No	Yes	No
April 2019 - March 2020	57	The Fairways, Salkeld Road, Penrith	1	1	Penrith	No	No	Yes	No
April 2019 - March 2020	73	The Fairways, Salkeld Road, Penrith	1	1	Penrith	No	No	Yes	No
April 2019 - March 2020	74	The Fairways, Salkeld Road, Penrith	1	1	Penrith	No	No	Yes	No
April 2019 - March 2020	75	The Fairways, Salkeld Road, Penrith	1	1	Penrith	No	No	Yes	No
April 2019 - March 2020	76	The Fairways, Salkeld Road, Penrith	1	1	Penrith	No	No	Yes	No
April 2019 - March 2020	77	The Fairways, Salkeld Road, Penrith	1	1	Penrith	No	No	Yes	No
April 2019 - March 2020	90	The Fairways, Salkeld Road, Penrith	1	1	Penrith	No	No	Yes	No
April 2019 - March 2020	1	Banty Beck House, South Dyke, Great Salkeld	1	1	Rural Area	No	No	No	Yes
April 2019 - March 2020	1	Barn adj. Saddle House, Renwick	1	1	Rural Area	No	No	No	Yes
April 2019 - March 2020	1	Barn at Chapel Well, Beck Lane, Kirkby Stephen	1	1	Rural Area	Yes - YDNP	No	No	Yes

Date	Plot	Site Address	Gross Units Created	Net Units Created	New LSCs	National Park	Local Plan Allocation	2009 SHLAA/ 2015 LAA	Windfall
April 2019 - March 2020	1	Barn at Lane Farm, Newbiggin-on-Lune	1	1	Rural Area	Yes - YDNP	No	No	Yes
April 2019 - March 2020	1	Barn SW of Artlegarth, Ravenstonedale	1	1	Rural Area	Yes - YDNP	No	No	Yes
April 2019 - March 2020	1	Barn to east of Crosby Garrett, Crosby Garrett	1	1	Rural Area	Yes - YDNP	No	No	Yes
April 2019 - March 2020	1	Brekka Barn, How Hill, Hutton Roof	1	1	Rural Area	No	No	No	Yes
April 2019 - March 2020	1	Coupland Beck Barn, Coupland Beck	1	1	Rural Area	No	No	No	Yes
April 2019 - March 2020	2	East Brownrigg Farm, Plumpton	1	1	Rural Area	No	No	No	Yes
April 2019 - March 2020	1	Former Coach House, Brownber House, Newbiggin-on-Lune	1	1	Rural Area	Yes - YDNP	No	No	Yes
April 2019 - March 2020	1	Greengill Barn, Greengill Farm, Greengill	1	1	Rural Area	No	No	No	Yes
April 2019 - March 2020	1	Greystone House, Stainton	1	1	Rural Area	No	No	No	Yes
April 2019 - March 2020	1	Heavens View, Barras	1	1	Rural Area	No	No	No	Yes
April 2019 - March 2020	1	High Barn, Langwathby	1	1	Rural Area	No	No	No	Yes

Date	Plot	Site Address	Gross Units Created	Net Units Created	New LSCs	National Park	Local Plan Allocation	2009 SHLAA/ 2015 LAA	Windfall
April 2019 - March 2020	1	High Murber, Newby	1	1	Rural Area	No	No	No	Yes
April 2019 - March 2020	1	Low Borrowbridge Farm, Tebay	1	1	Rural Area	Yes - YDNP	No	No	Yes
April 2019 - March 2020	1	Madras, Salkeld Road, Great Salkeld	1	0	Rural Area	No	No	No	Yes
April 2019 - March 2020	1	Mark Close, Alston	1	1	Rural Area	No	No	No	Yes
April 2019 - March 2020	1	Matts barn, Rigg End, Newbiggin-on-Lune	1	1	Rural Area	Yes - YDNP	No	No	Yes
April 2019 - March 2020	1	Raisgill Hall, Tebay	1	1	Rural Area	No	No	No	Yes
April 2019 - March 2020	1	Rising Sun, Crof Ends, Appleby	1	0	Rural Area	No	No	No	No
April 2019 - March 2020	1	Robins Nest Cottage, Lynvenet Bridge, Morland	1	1	Rural Area	No	No	No	Yes
April 2019 - March 2020	1	Sandwath Farm, Kirkby Stephen	1	1	Rural Area	No	No	No	Yes
April 2019 - March 2020	1	Slapestones Barn, Stainton	1	1	Rural Area	No	No	No	Yes
April 2019 - March 2020	1	Southwaite Green Mill, Eamont Bridge	1	1	Rural Area	No	No	No	Yes

Date	Plot	Site Address	Gross Units Created	Net Units Created	New LSCs	National Park	Local Plan Allocation	2009 SHLAA/ 2015 LAA	Windfall
April 2019 - March 2020	1	Sycamore House, Ivegill	1	0	Rural Area	No	No	No	No
April 2019 - March 2020	1	Takoda Campingsite, Kirkbank Lane, Kirkby Stephen	1	1	Rural Area	No	No	No	Yes
April 2019 - March 2020	1	Todd Hills, Melmerby (Gill Beck Barn)	1	1	Rural Area	No	No	No	Yes
April 2019 - March 2020	1	Todd Hills, Melmerby (Vale Croft)	1	1	Rural Area	No	No	No	Yes
April 2019 - March 2020	1	Wigton Road Barn, Skelton	1	1	Rural Area	No	No	No	Yes
April 2019 - March 2020	1	5 Phoenix Park, Skelton	1	1	Villages & Hamlets	No	No	No	Yes
April 2019 - March 2020	1	Barn at Townhead Farm, Great Salkeld	1	1	Villages & Hamlets	No	No	No	Yes
April 2019 - March 2020	1	Buildings at Mains Farm, Crosby Garrett	1	1	Villages & Hamlets	Yes - YDNP	No	No	Yes
April 2019 - March 2020	1	Croft House Farm, Great Asby	1	1	Villages & Hamlets	Yes - YDNP	No	No	Yes
April 2019 - March 2020	1	Croft View, Kings Meaburn	1	1	Villages & Hamlets	No	No	No	Yes
April 2019 - March 2020	4	Croft View, Kings Meaburn	1	1	Villages & Hamlets	No	No	No	Yes

Date	Plot	Site Address	Gross Units Created	Net Units Created	New LSCs	National Park	Local Plan Allocation	2009 SHLAA/ 2015 LAA	Windfall
April 2019 - March 2020	1	Crown House, Blencow	1	1	Villages & Hamlets	No	No	No	Yes
April 2019 - March 2020	2	Crown House, Blencow	1	1	Villages & Hamlets	No	No	No	Yes
April 2019 - March 2020	1	Dolands Farm, Warcop	1	1	Villages & Hamlets	No	No	No	Yes
April 2019 - March 2020	5	Eden Garage, Warcop	1	1	Villages & Hamlets	No	No	No	Yes
April 2019 - March 2020	1	Field adj. Shire Farm, Ousby	1	1	Villages & Hamlets	No	No	No	Yes
April 2019 - March 2020	1	Field NE of Ivy Cottage, Aikegate	1	1	Villages & Hamlets	No	No	No	Yes
April 2019 - March 2020	2	Former Yanwath Care Home, Yanwath	1	1	Villages & Hamlets	No	No	No	Yes
April 2019 - March 2020	3	Former Yanwath Care Home, Yanwath	1	1	Villages & Hamlets	No	No	No	Yes
April 2019 - March 2020	6	Former Yanwath Care Home, Yanwath	1	1	Villages & Hamlets	No	No	No	Yes
April 2019 - March 2020	7	Former Yanwath Care Home, Yanwath	1	1	Villages & Hamlets	No	No	No	Yes
April 2019 - March 2020	8	Former Yanwath Care Home, Yanwath	1	1	Villages & Hamlets	No	No	No	Yes

Date	Plot	Site Address	Gross Units Created	Net Units Created	New LSCs	National Park	Local Plan Allocation	2009 SHLAA/ 2015 LAA	Windfall
April 2019 - March 2020	1	Glassonby Methodist Chapel, Glassonby	1	1	Villages & Hamlets	No	No	No	Yes
April 2019 - March 2020	1	Hideaway Cottage, Cross Lane, Kirkoswald	1	1	Villages & Hamlets	No	No	No	Yes
April 2019 - March 2020	1	Ivy House, Ousby	1	0	Villages & Hamlets	No	No	No	No
April 2019 - March 2020	2	Lambert Croft, Bolton	1	1	Villages & Hamlets	No	No	No	Yes
April 2019 - March 2020	1	Lambert Croft, Bolton	1	1	Villages & Hamlets	No	No	No	Yes
April 2019 - March 2020	3	Land adj. Five Oaks, Melmerby	1	1	Villages & Hamlets	No	No	No	Yes
April 2019 - March 2020	2	Land adj. Five Oaks, Melmerby	1	1	Villages & Hamlets	No	No	No	Yes
April 2019 - March 2020	1	Land adj. Ivy Cottage, Aikegate	1	1	Villages & Hamlets	No	No	No	Yes
April 2019 - March 2020	1	Land adj. October House, Morland	1	1	Villages & Hamlets	No	No	No	Yes
April 2019 - March 2020	1	Land adj. Whinfell Spinney, Temple Sowerby	1	1	Villages & Hamlets	No	No	No	Yes
April 2019 - March 2020	19	Land at Linden Park, Temple Sowerby	1	1	Villages & Hamlets	No	No	Yes	No



Date	Plot	Site Address	Gross Units Created	Net Units Created	New LSCs	National Park	Local Plan Allocation	2009 SHLAA/ 2015 LAA	Windfall
April 2019 - March 2020	16	Land at Linden Park, Temple Sowerby	1	1	Villages & Hamlets	No	No	Yes	No
April 2019 - March 2020	17	Land at Linden Park, Temple Sowerby	1	1	Villages & Hamlets	No	No	Yes	No
April 2019 - March 2020	18	Land at Linden Park, Temple Sowerby	1	1	Villages & Hamlets	No	No	Yes	No
April 2019 - March 2020	11	Land at Linden Park, Temple Sowerby	1	1	Villages & Hamlets	No	No	Yes	No
April 2019 - March 2020	12	Land at Linden Park, Temple Sowerby	1	1	Villages & Hamlets	No	No	Yes	No
April 2019 - March 2020	13	Land at Linden Park, Temple Sowerby	1	1	Villages & Hamlets	No	No	Yes	No
April 2019 - March 2020	14	Land at Linden Park, Temple Sowerby	1	1	Villages & Hamlets	No	No	Yes	No
April 2019 - March 2020	15	Land at Linden Park, Temple Sowerby	1	1	Villages & Hamlets	No	No	Yes	No
April 2019 - March 2020	10	Land at Linden Park, Temple Sowerby	1	1	Villages & Hamlets	No	No	Yes	No
April 2019 - March 2020	7	Land at Linden Park, Temple Sowerby	1	1	Villages & Hamlets	No	No	Yes	No
April 2019 - March 2020	8	Land at Linden Park, Temple Sowerby	1	1	Villages & Hamlets	No	No	Yes	No

Date	Plot	Site Address	Gross Units Created	Net Units Created	New LSCs	National Park	Local Plan Allocation	2009 SHLAA/ 2015 LAA	Windfall
April 2019 - March 2020	9	Land at Linden Park, Temple Sowerby	1	1	Villages & Hamlets	No	No	Yes	No
April 2019 - March 2020	5	Land at Linden Park, Temple Sowerby	1	1	Villages & Hamlets	No	No	Yes	No
April 2019 - March 2020	6	Land at Linden Park, Temple Sowerby	1	1	Villages & Hamlets	No	No	Yes	No
April 2019 - March 2020	1	Land at Linden Park, Temple Sowerby	1	1	Villages & Hamlets	No	No	Yes	No
April 2019 - March 2020	2	Land at Linden Park, Temple Sowerby	1	1	Villages & Hamlets	No	No	Yes	No
April 2019 - March 2020	3	Land at Linden Park, Temple Sowerby	1	1	Villages & Hamlets	No	No	Yes	No
April 2019 - March 2020	4	Land at Linden Park, Temple Sowerby	1	1	Villages & Hamlets	No	No	Yes	No
April 2019 - March 2020	5	Land north Helm Bar, Melmerby	1	1	Villages & Hamlets	No	No	Yes	Yes
April 2019 - March 2020	1	Land north Helm Bar, Melmerby	1	1	Villages & Hamlets	No	No	Yes	Yes
April 2019 - March 2020	2	Land north Helm Bar, Melmerby	1	1	Villages & Hamlets	No	No	Yes	Yes
April 2019 - March 2020	3	Land north Helm Bar, Melmerby	1	1	Villages & Hamlets	No	No	Yes	Yes

Date	Plot	Site Address	Gross Units Created	Net Units Created	New LSCs	National Park	Local Plan Allocation	2009 SHLAA/ 2015 LAA	Windfall
April 2019 - March 2020	4	Land north Helm Bar, Melmerby	1	1	Villages & Hamlets	No	No	Yes	Yes
April 2019 - March 2020	2	Little Blencow Farm, Blencow	1	1	Villages & Hamlets	No	No	No	Yes
April 2019 - March 2020	3	Little Blencow Farm, Blencow	1	1	Villages & Hamlets	No	No	No	Yes
April 2019 - March 2020	2	Little Blencow Farm, Blencow	1	1	Villages & Hamlets	No	No	No	Yes
April 2019 - March 2020	1	Mid Green Barn, Milburn	1	1	Villages & Hamlets	No	No	No	Yes
April 2019 - March 2020	2	Mid Town Farm Barn, Dufton	1	1	Villages & Hamlets	No	No	No	Yes
April 2019 - March 2020	1	Mid Town Farm Barn, Dufton	1	1	Villages & Hamlets	No	No	No	Yes
April 2019 - March 2020	2	Milburn Court Barns, Milburn	1	1	Villages & Hamlets	No	No	No	Yes
April 2019 - March 2020	1	Milburn Court Barns, Milburn	1	1	Villages & Hamlets	No	No	No	Yes
April 2019 - March 2020	5	Milburn Court Barns, Milburn	1	1	Villages & Hamlets	No	No	No	Yes
April 2019 - March 2020	1	Mill Bank (Annex) and Well Head, Crosby Ravensworth	1	1	Villages & Hamlets	Yes - YDNP	No	No	Yes

Date	Plot	Site Address	Gross Units Created	Net Units Created	New LSCs	National Park	Local Plan Allocation	2009 SHLAA/ 2015 LAA	Windfall
April 2019 - March 2020	1	New North End, Bolton	1	1	Villages & Hamlets	No	No	No	Yes
April 2019 - March 2020	1	Plot 3, Little Musgrave	1	1	Villages & Hamlets	No	No	No	Yes
April 2019 - March 2020	2	Road Head Farm, Winskill	1	1	Villages & Hamlets	No	No	No	Yes
April 2019 - March 2020	4	Road Head Farm, Winskill	1	1	Villages & Hamlets	No	No	No	Yes
April 2019 - March 2020	1	Rylukean, Milburn	1	1	Villages & Hamlets	No	No	No	Yes
April 2019 - March 2020	1	Site adj. Mission Room, Knock	1	1	Villages & Hamlets	No	No	No	Yes
April 2019 - March 2020	1	Site opp. Ivy House, Ousby	1	1	Villages & Hamlets	No	No	Yes	Yes
April 2019 - March 2020	5	Site opp. Ivy House, Ousby	1	1	Villages & Hamlets	No	No	Yes	Yes
April 2019 - March 2020	2	Site opp. Ivy House, Ousby	1	1	Villages & Hamlets	No	No	Yes	Yes
April 2019 - March 2020	4	Site opp. Ivy House, Ousby	1	1	Villages & Hamlets	No	No	Yes	Yes
April 2019 - March 2020	3	Site opp. Ivy House, Ousby	1	1	Villages & Hamlets	No	No	Yes	Yes

Date	Plot	Site Address	Gross Units Created	Net Units Created	New LSCs	National Park	Local Plan Allocation	2009 SHLAA/ 2015 LAA	Windfall
April 2019 - March 2020	14	Stoneworks Garth, Crosby Ravensworth	1	1	Villages & Hamlets	Yes - YDNP	No	Yes	No
April 2019 - March 2020	1	Sweet Well, Gamblesby	1	1	Villages & Hamlets	No	No	No	Yes
April 2019 - March 2020	1	The Old Corn Mill, Orton	1	1	Villages & Hamlets	Yes - YDNP	No	No	Yes
April 2019 - March 2020	1	The Sycamores, Orton	1	1	Villages & Hamlets	Yes - YDNP	No	No	Yes
April 2019 - March 2020	1	Thorncroft, Great Salkeld	1	0	Villages & Hamlets	No	No	No	No
April 2019 - March 2020	2	Town Head Farm, Great Salkeld	1	1	Villages & Hamlets	No	No	No	Yes
April 2019 - March 2020	1	Town Head Farm, Great Salkeld	1	1	Villages & Hamlets	No	No	No	Yes
April 2019 - March 2020	2	Town Head Farm, Great Salkeld	1	1	Villages & Hamlets	No	No	No	Yes
April 2019 - March 2020	9	Town Head Farm, Great Salkeld	1	1	Villages & Hamlets	No	No	No	Yes

## 5 Appendix 3 – Local Plan Allocated Sites

**Table 18 – Status of Allocated Sites**

Site Reference and address	Site area (ha)	Estimated yield	Consented units
E3 – Carleton - Land at Longacres	9.69	261	245
E4 – Land at Carleton Farm	3.8	86	
N1a – Salkeld Road/Fairhill	10.5	250	
N2 – White Ox Farm	3.95	54	51
N3 – Raiselands	3.27	76	
P2 – Gilwilly Road	0.33	14	
P8 – Myers Lane, Norfolk Road	0.63	20	
P54 – Bellevue Farm, Salkeld Road	2.8	63	
P93 – Barn and Yard, Brunswick Road	0.1	4	
P94 – QEGS Annexe	0.58	18	
AL8 – Tyne Café & Garage Building	0.35	18	
AL13 – Land at Clitheroe	1.4	42	
AP10 – Land to the South of Station Road	4.02	45	
AP11 – Fields adj to the Coal Yard, Station Yard	3.44	39	
AP16 – Land behind Cross Croft	5.06	115	
AP24 – Land at Westmorland Road	0.49	15	
KS13 – Land to the west of Faraday Road	5.39	128	
KS17 – Land behind Park Terrace	0.75	24	
KS26 – Land at Christian Head Care Home	0.2	5	
LAR3a – Land to northeast of Armathwaite	0.73	15	18
LBR1 – Rowan House	0.41	10	
LCU3 – Land at Lime Tree Farm	0.76	18	
LHH2 – Land adj to Elm Close	1.83	20	15
LKT1 – Land opposite the Primary School	1	24	

Site Reference and address	Site area (ha)	Estimated yield	Consented units
LKT3 – Townhead	0.6	14	
LNE3 – Wright Brothers Garage	0.56	13	
LPL2 – Land adj to Byrnes Close	1.26	28	28
LSH1 – West Lane	0.27	8	
LSH5 – Land behind Woodville Terrace	0.6	14	
LSH13 – Land behind Carl Lofts	0.66	15	
LSH14 – Land Adj to the Library	0.17	5	
LSH16 – Former Food Factory	0.63	15	
LTE5a – Land adjacent to the Cross Keys Inn	0.45	12	
LTE6 – Land adjacent to Church Rise	0.4	9	5
<b>Total</b>		<b>1497</b>	<b>362</b>

## 6 Appendix 4 – Lead-in Times and Build-out Rates

**Table 19 – Lead-in times of individual sites**

<b>Site Address</b>	<b>Settlement hierarchy</b>	<b>Total</b>	<b>Decision</b>	<b>Approval date</b>	<b>Date of first completion</b>	<b>Months to first completion</b>
Brunswick Terrace & Wooden Bridge Lane, Penrith	Penrith	19	OA	06/02/2003	10/09/2007	55
Phase 2, Land at Monks Close, Penrith	Penrith	6	FA	17/04/2003	09/11/2005	30
Former Lune Valley Filling Station, Gaisgill	SV&H	8	FA	06/05/2003	12/07/2007	50
Calthwaite Hall Farm, Calthwaite	SV&H	4	FA	13/06/2003	07/08/2007	49
Land to North and East of Beacon Inn, Fell Lane, Penrith	Penrith	8	OA	13/06/2003	07/06/2011	95
Barns at Rayson Hall, Ousby	SV&H	3	FA	19/06/2003	15/05/2008	58
Pattinson Close, Hackthorpe	SV&H	15	FA	03/07/2003	09/05/2006	34
Railway Tavern, 35 Castlegate, Penrith	Penrith	4	FA	22/07/2003	01/05/2004	9
Land at Warcop Tower, Warcop	SV&H	10	OA	13/08/2003	04/10/2007	49
Land adj. Westwood Farm, Brough Sowerby	SV&H	4	FA	17/09/2003	22/12/2005	27
Glennifer House, Shap	Key Hub	5	FA	16/10/2003	25/11/2004	13
Fernleigh, Lowther Street, Penrith	Penrith	6	FA	13/08/2004	15/01/2009	53
Lock Ups at York Street, Penrith	Penrith	30	OA	16/09/2004	13/02/2007	28
Land at Meadow Side, Langwathby	Key Hub	13	OA	24/05/2005	08/05/2007	23
Land at Beacon Bank, Beacon Edge, Penrith	Penrith	4	FA	12/07/2006	07/01/2010	41
Land off Highfield, Tebay	Key Hub	5	OA	25/09/2006	15/12/2008	26
Land at Church Lane, Melmerby	SV&H	4	OA	27/09/2006	08/06/2007	8
Former Eden Garage, Warcop, Appleby	Appleby	8	OA	01/03/2007	03/02/2012	59



<b>Site Address</b>	<b>Settlement hierarchy</b>	<b>Total</b>	<b>Decision</b>	<b>Approval date</b>	<b>Date of first completion</b>	<b>Months to first completion</b>
Land adj to Woodlands, Bridge Lane, Penrith	Penrith	29	FA	24/08/2007	16/06/2009	21
Plots 1-4 Westmorland Road, Appleby	Appleby	12	FA	18/10/2007	07/09/2010	34
Land & Buildings at Victoria House, Penrith	Penrith	17	FA	22/11/2007	05/02/2009	14
Former Builders Merchant Yard, Faraday Road, Kirkby Stephen	Kirkby Stephen	5	OA	04/04/2008	13/05/2014	73
Land off Front Street, Armathwaite, Carlisle	Key Hub	5	OA	17/04/2008	08/06/2012	49
Prospect Terrace, Kirkby Thore	Key Hub	4	FA	15/05/2008	14/06/2011	36
Methodist Chapel, Main Street, Shap	Key Hub	8	FA	19/06/2008	27/09/2010	27
Church Building, Fell Lane, Penrith	Penrith	9	FA	17/07/2008	26/01/2018	114
Land off Lark Lane, Penrith	Penrith	8	OA	08/09/2008	30/09/2010	24
Castle Foundry, 26 Castlegate, Penrith	Penrith	5	FA	23/10/2008	21/12/2010	25
Bluebell Inn, Townfoot, Alston	Alston	5	FA	20/11/2008	14/12/2016	96
Levens House Farm, Mellbecks, Kirkby Stephen	Kirkby Stephen	5	FA	27/07/2009	31/03/2016	80
South View South End Bolton	SV&H	6	FA	14/08/2009	08/10/2013	49
12 Victoria Road Penrith	Penrith	10	FA	25/08/2009	23/05/2011	20
Former County Garage Ltd Old London Road Penrith	Penrith	33	FA	25/08/2009	25/10/2012	38
Land off Beacon Edge, Beacon Edge, Penrith	Penrith	5	OA	01/10/2009	06/11/2015	73
Peggy Nut Croft, Shap, Penrith	Key Hub	4	FA	17/12/2009	06/06/2011	17
Christ Croft, Main Street, Brough, Kirkby Stephen	Key Hub	9	OA	08/03/2010	22/09/2015	66
Former Gas Works, Land of A685, Kirkby Stephen	Kirkby Stephen	9	FA	15/04/2010	20/06/2013	38
Helmsteads, Stephenson Croft, Bolton	SV&H	5	OA	15/04/2010	01/03/2016	70

<b>Site Address</b>	<b>Settlement hierarchy</b>	<b>Total</b>	<b>Decision</b>	<b>Approval date</b>	<b>Date of first completion</b>	<b>Months to first completion</b>
Kirkby Thore Hall, Kirkby Thore	Key Hub	17	FA	17/06/2010	27/10/2011	16
Former Works, Silver Street, Crosby Ravensworth	SV&H	21	OA	16/07/2010	28/06/2012	23
Site adjacent to Broad Ing Syke Nateby	SV&H	4	OA	10/09/2010	18/10/2016	73
Land at Elm Close, High Hesket	Key Hub	24	FA	12/10/2010	22/09/2011	11
Former Garage Site, Old London Road, Penrith	Penrith	27	FA	12/10/2010	01/09/2012	22
116 Scotland Road, Penrith	Penrith	17	FA	27/10/2010	10/09/2013	34
Land at Southend Road/Castle Hill Road, Penrith	Penrith	161	FA	21/12/2010	29/03/2012	15
Anchor Farm, Scotland Road, Penrith	Penrith	16	FA	17/02/2011	17/10/2013	32
Corney House, Corney Place, Penrith	Penrith	6	FA	18/08/2011	05/12/2013	27
Clifton Hill Hotel, Clifton	SV&H	48	FA	19/08/2011	12/03/2013	18
Land adjacent to Quarry Close, Nateby Road, Kirkby Stephen	Kirkby Stephen	58	FA	13/09/2011	24/09/2012	12
Site adj to Castle Park, Brough	Key Hub	12	FA	04/01/2012	15/01/2013	12
Land adj to Chestnut Garth, Orton	SV&H	4	FA	23/01/2012	01/07/2014	29
1 & 2 Land at York Street by Railway Bridge to Brunswick Road, Penrith	Penrith	10	FA	09/02/2012	09/05/2013	15
1st and 2nd Floor Level above Newcastle Building Society, 12 Market Square, Penrith	Penrith	3	FA	10/02/2012	26/02/2014	24
Land adj to The Larches, Bolton	SV&H	5	OA	18/04/2012	09/03/2016	46
Land opposite Ivy House, Ousby	SV&H	6	OA	18/10/2012	16/02/2018	63
Greggs Bakery, Friargate, Penrith	Penrith	47	FA	13/11/2012	01/07/2015	31
Field Site at High Bell Garth, Low Hesket	Key Hub	8	FA	08/03/2013	23/10/2013	7
Grove House, Foster Street, Penrith	Penrith	6	FA	07/06/2013	30/11/2018	65

<b>Site Address</b>	<b>Settlement hierarchy</b>	<b>Total</b>	<b>Decision</b>	<b>Approval date</b>	<b>Date of first completion</b>	<b>Months to first completion</b>
Mostyn Hall, Friargate	Penrith	15	FA	30/07/2013	29/08/2014	12
Land off Cross Croft/Back Lane, Appleby	Appleby	142	FA	30/07/2013	04/08/2015	24
Hutton Hall, Benson Row/Friargate, Penrith	Penrith	7	FA	14/10/2013	25/06/2015	20
Land adj Coopers Close, High Hesket	Key Hub	11	OA	20/12/2013	26/07/2019	67
Land off Scaur Lane, Lazonby.	Key Hub	48	FA	29/01/2014	12/02/2015	12
Land adj Holmrooke, Drawbriggs Lane, Appleby	Appleby	5	OA	20/02/2014	18/08/2016	29
Raiselands Croft, Penrith	Penrith	5	FA	17/03/2014	08/10/2014	6
Land adj to Castle Park, Brough	Key Hub	31	FA	27/08/2014	18/04/2017	31
Land off Carleton Meadows, Penrith	Penrith	55	FA	21/10/2014	21/12/2015	14
Land at Carleton Hill, Penrith	Penrith	44	FA	20/11/2014	01/07/2016	19
Former Miners Arms, Southend Road, Penrith	Penrith	23	FA	24/12/2014	23/03/2016	14
Croft View, Kings Meaburn	SV&H	5	FA	20/02/2015	01/12/2016	21
14a Carleton Road, Penrith	Penrith	9	FA	05/03/2015	16/08/2016	17
56 Lonsdale Court, Pategill, Penrith	Penrith	4	FA	19/03/2015	27/11/2015	8
Icold Barn, Icold Road, Greystoke	Key Hub	5	FA	19/03/2015	05/05/2017	25
Land to the east of Townend Croft, Clifton	SV&H	59	OA	02/04/2015	15/08/2017	28
Land to North West of Beacon Square, Penrith	Penrith	6	OA	14/05/2015	19/01/2017	20
Lambert Croft, Bolton	SV&H	5	FA	21/04/2016	06/12/2018	31
Brent Road, Penrith	Penrith	7	FA	04/08/2016	14/12/2017	16
Carleton Heights, Penrith	Penrith	505	OA	25/08/2016	20/12/2017	15
Land at Loaning Head, Off Station Road, Culgaith	Key Hub	4	OA	19/10/2016	07/12/2018	25
Land adjacent to Salkeld Road, Penrith	Penrith	98	FA	21/12/2016	20/03/2018	14
Milburn Court, Milburn House, Milburn	SV&H	5	FA	20/01/2017	16/11/2017	9

<b>Site Address</b>	<b>Settlement hierarchy</b>	<b>Total</b>	<b>Decision</b>	<b>Approval date</b>	<b>Date of first completion</b>	<b>Months to first completion</b>
William Street, Penrith	Penrith	7	FA	17/02/2017	29/05/2020	39
Former car park, Brentfield Way, Penrith	Penrith	7	FA	22/02/2017	23/03/2018	13
Ridley Court, Penrith	Penrith	20	FA	02/05/2017	04/10/2018	17
Land adj. Prospect House, Kings Meaburn	SV&H	9	FA	30/05/2017	25/07/2017	1
Former Yanwath Care Home, Yanwath	SV&H	8	FA	30/06/2017	25/03/2019	20
Adj. Townhead Farm, Great Salkeld	SV&H	7	FA	21/08/2017	06/12/2018	15
Land to rear of Medical Centre, Temple Sowerby	SV&H	28	FA	18/10/2017	13/11/2018	12
Land north of Helm Bar, Melmerby	SV&H	5	OA	23/10/2017	29/10/2019	24
Site behind the Lilacs, Lazonby	Key Hub	5	FA	14/12/2017	27/12/2019	24
Land opp Ivy House, Ousby	SV&H	5	OA	12/01/2018	12/04/2019	15
Armstrong and Fleming Ltd, Roper Street, Penrith	Penrith	54	FA	16/03/2018	28/02/2020	23
Field adj. Bynes Close, Plumpton	Key Hub	28	FA	18/05/2018	28/06/2019	13
Land at Station Road, Armathwaite	Key Hub	18	FA	24/12/2018	20/08/2019	7
Land off Tynefield Drive, Penrith	Penrith	6	FA	16/05/2019	27/02/2020	9

**Table 20 – Build-out rates of individual sites**

Site	Net dwellings	2004-2005	2005-2006	2006-2007	2007-2008	2008-2009	2009-2010	2010-2011	2011-2012	2012-2013	2013-2014	2014-2015	2015-2016	2016-2017	2017-2018	2018-2019	2019-2020	Average completion rate
Bluebell Inn, Townfoot, Alston	5													1	0	0	0	0.25
Land adj Holmrooke, Drawbriggs Lane, Appleby	5													3	0	0	0	0.75
Former Eden Garage, Warcop, Appleby	8								3	1	0	0	0	0	0	0	1	0.55555556
Plots 1-4 Westmorland Road, Appleby	12							6	6									6
Land off Cross Croft/Back Lane, Appleby	142												15	48	29	23	22	27.4
Prospect Terrace, Kirkby Thore	4								4									4
Peggy Nut Croft, Shap, Penrith	4								2	1	1							1.33333333
Land at Loaning Head, Off Station Road, Culgaith	4															4		4
Glennifer House, Shap	5	5																5
Land off Highfield, Tebay	5					5												5

Site	Net dwellings	2004-2005	2005-2006	2006-2007	2007-2008	2008-2009	2009-2010	2010-2011	2011-2012	2012-2013	2013-2014	2014-2015	2015-2016	2016-2017	2017-2018	2018-2019	2019-2020	Average completion rate
Land off Front Street, Armathwaite, Carlisle	5									3	1	0	1					1.25
Icold Barn, Icold Road, Greystoke	5														4			4
Site behind the Lilacs, Lazonby	5																1	1
Methodist Chapel, Main Street, Shap	8							8										8
Field Site at High Bell Garth, Low Hesketh	8										7	1						4
Christ Croft, Main Street, Brough, Kirkby Stephen	9												9					9
Site adj to Castle Park, Brough	11									1	3	0	1	4	0	0	2	1.375
Land adj Coopers Close, High Hesketh	11																4	4
Land at Meadow Side, Langwathby	13				13													13
Kirkby Thore Hall, Kirkby Thore	17								1									1

Site	Net dwellings	2004-2005	2005-2006	2006-2007	2007-2008	2008-2009	2009-2010	2010-2011	2011-2012	2012-2013	2013-2014	2014-2015	2015-2016	2016-2017	2017-2018	2018-2019	2019-2020	Average completion rate
Land at Station Road, Armathwaite	18																16	16
Land at Elm Close, High Hesket	24								2	8	3	3	5	3				4
Field adj. Bynes Close, Plumpton	28																21	21
Land adj to Castle Park, Brough	31														6	10	8	8
Land off Scaur Lane, Lazonby.	48											7	38	2	1			12
Former Builders Merchant Yard, Faraday Road, Kirkby Stephen	5											5						5
Levens House Farm, Mellbecks, Kirkby Stephen	5												5					5
Former Gas Works, Land of A685, Kirkby Stephen	9										4							4
Land adjacent to Quarry Close, Nateby Road, Kirkby Stephen	58									21	27	10						19.33333333

Site	Net dwellings	2004-2005	2005-2006	2006-2007	2007-2008	2008-2009	2009-2010	2010-2011	2011-2012	2012-2013	2013-2014	2014-2015	2015-2016	2016-2017	2017-2018	2018-2019	2019-2020	Average completion rate
1st and 2nd Floor Level above Newcastle Building Society, 12 Market Square, Penrith	3										3							3
Railway Tavern, 35 Castlegate, Penrith	4	4																4
Land at Beacon Bank, Beacon Edge, Penrith	4						1	1	0	1	1							0.8
56 Lonsdale Court, Pategill, Penrith	4												3					3
Land off Beacon Edge, Beacon Edge, Penrith	5												3	0	2			1.66666667
Raiselands Croft, Penrith	5											5						5
Phase 2, Land at Monks Close, Penrith	6		5	1														3
Corney House, Corney Place, Penrith	6										1	4	1					2
Grove House, Foster Street, Penrith	6															6		6
Land off Tynefield Drive, Penrith	6																2	2



Site	Net dwellings	2004-2005	2005-2006	2006-2007	2007-2008	2008-2009	2009-2010	2010-2011	2011-2012	2012-2013	2013-2014	2014-2015	2015-2016	2016-2017	2017-2018	2018-2019	2019-2020	Average completion rate
Fernleigh, Lowther Street, Penrith	7					7												7
Hutton Hall, Benson Row/Friargate, Penrith	7												7					7
Land to North West of Beacon Square, Penrith	7													1	3	2	1	1.75
Brent Road, Penrith	7														7			7
Former car park, Brentfield Way, Penrith	7														5	2		3.5
Land to North and East of Beacon Inn, Fell Lane, Penrith	8								2	1	0	0	0	1	1			0.71428571
Land off Lark Lane, Penrith	8							8										8
14a Carleton Road, Penrith	9													9				9
1 & 2 Land at York Street by Railway Bridge to Brunswick Road, Penrith	10										10							10
Mostyn Hall, Friargate	15											15						15
Anchor Farm, Scotland Road, Penrith	16										4	5	7					5.33333333
116 Scotland Road, Penrith	17										2	2	1	3	5	2		2.5

Site	Net dwellings	2004-2005	2005-2006	2006-2007	2007-2008	2008-2009	2009-2010	2010-2011	2011-2012	2012-2013	2013-2014	2014-2015	2015-2016	2016-2017	2017-2018	2018-2019	2019-2020	Average completion rate
Ridley Court, Penrith	20															20		20
Lock Ups at York Street, Penrith	30			8	0	22												10
Land at Carleton Hill, Penrith	44													4	14	12	14	11
Land off Carleton Meadows, Penrith	55												20	35				27.5
Land adjacent to Salkeld Road, Penrith	98														5	31	46	27.3333333
Carleton Heights, Penrith	505														13	58	89	53.3333333
Barns at Rayson Hall, Ousby	3	1	1															1
Land adj. Westwood Farm, Brough Sowerby	4		1	1	2													1.33333333
Calthwaite Hall Farm, Calthwaite	4				2	1	0	0	1									0.8
Land at Church Lane, Melmerby	4				4													4
Site adjacent to Broad Ing Syke Nateby	4													4				4

Site	Net dwellings	2004-2005	2005-2006	2006-2007	2007-2008	2008-2009	2009-2010	2010-2011	2011-2012	2012-2013	2013-2014	2014-2015	2015-2016	2016-2017	2017-2018	2018-2019	2019-2020	Average completion rate
Land adj to Chestnut Garth, Orton	4											2	2					2
Helmsteads, Stephenson Croft, Bolton	5												1	1	1			1
Land adj to The Larches, Bolton	5												2	3				2.5
Croft View, Kings Meaburn	5													2	0	1	2	1.25
Lambert Croft, Bolton	5															3	2	2.5
Milburn Court, Milburn House, Milburn	5														1	0	3	1.33333333
Land opp Ivy House, Ousby	5																5	5
Land north of Helm Bar, Melmerby	5																5	5
South View South End Bolton	6										1	0	2	0	0	0	0	0.42857143
Land opposite Ivy House, Ousby	6														3	3		3
Former Lune Valley Filling Station, Gaisgill	8				3													3
Former Yanwath Care Home, Yanwath	8															3	5	4

Site	Net dwellings	2004-2005	2005-2006	2006-2007	2007-2008	2008-2009	2009-2010	2010-2011	2011-2012	2012-2013	2013-2014	2014-2015	2015-2016	2016-2017	2017-2018	2018-2019	2019-2020	Average completion rate
Land adj. Prospect House, Kings Meaburn	9														6	3		4.5
Land at Warcop Tower, Warcop	10				3	2	2	3										2.5
Adj. Townhead Farm, Great Salkeld	10															6	4	5
Pattinson Close, Hackthorpe	15			10								5						7.5
Former Works, Silver Street, Crosby Ravensworth	21									12	0	3	1	3	0	1	1	2.625
Land to rear of Medical Centre, Temple Sowerby	28															9	19	14
Clifton Hill Hotel, Clifton	48									3	45							24
Land to the east of Townend Croft, Clifton	59														32	27		29.5

## 7 Appendix 5 – Windfall Sites

**Table 21 – Windfall permissions**

Date	Site Address	New LSCs	Gross Units Created	Net Units Created
April 2014 - March 2015	Jenny Wren's Day Care, Barrowgarth, Appleby	Appleby	1	1
April 2014 - March 2015	7 Bridge Street, Appleby	Appleby	2	2
April 2014 - March 2015	Land opposite Shallowford, Orton	Key Hubs	1	1
April 2014 - March 2015	Orton Liberal Club, Front Street, Orton	Key Hubs	1	1
April 2014 - March 2015	1 Primrose Lodge, Orton	Key Hubs	1	1
April 2014 - March 2015	Alston Road, Nenthead	Key Hubs	1	1
April 2014 - March 2015	Site adj to Whinfell Spinney, Temple Sowerby	Key Hubs	1	1
April 2014 - March 2015	1st and 2nd Floors, Central Buildings, Main Street, Shap	Key Hubs	1	1
April 2014 - March 2015	Former Natwest Bank, Main Street, Shap	Key Hubs	1	1
April 2014 - March 2015	Combe Leigh, Orton	Key Hubs	1	2
April 2014 - March 2015	Land off Pattinson Close, Hackthorpe	Key Hubs	2	2
April 2014 - March 2015	Westmorland House, Jacksons Lane, Shap	Key Hubs	3	1
April 2014 - March 2015	1 Castle Gardens, Greystoke	Key Hubs	3	3
April 2014 - March 2015	Site adj to Inglenook, Stainton	Key Hubs	3	3
April 2014 - March 2015	Northern Paragliding, Skywalk House, South Road, Kirkby Stephen	Kirkby Stephen	1	1
April 2014 - March 2015	Cerebus Printing Ltd, Fairview, Nateby Road, Kirkby Stephen	Kirkby Stephen	1	1
April 2014 - March 2015	Methodist Church, Victoria Sq, Kirkby Stephen	Kirkby Stephen	2	2
April 2014 - March 2015	3 King Street, Penrith	Penrith	2	1
April 2014 - March 2015	34 Arthur Street, Penrith	Penrith	2	1

<b>Date</b>	<b>Site Address</b>	<b>New LSCs</b>	<b>Gross Units Created</b>	<b>Net Units Created</b>
April 2014 - March 2015	33/34 Sandgate, Penrith	Penrith	2	2
April 2014 - March 2015	56 Lonsdale Court, Pategill, Penrith	Penrith	5	4
April 2014 - March 2015	The Granary, Scales Fold, Renwick	Rural Area	1	1
April 2014 - March 2015	Barn attached to Black Sykes, Calthwaite	Rural Area	1	1
April 2014 - March 2015	Haber Head Barn, Leases Farm, Kirkby Stephen	Rural Area	1	1
April 2014 - March 2015	Wilkinson House, Windmore End, North Stainmore	Rural Area	1	1
April 2014 - March 2015	Old School, Greenholme	Rural Area	1	1
April 2014 - March 2015	Rigg End, Newbiggin-On-Lune	Rural Area	1	1
April 2014 - March 2015	East Brownrigg Farm, Plumpton	Rural Area	1	1
April 2014 - March 2015	Beckfoot Hall, Appleby Road, Kirkby Stephen	Rural Area	1	1
April 2014 - March 2015	Barn to rear of Dalefoot Farmhouse, Mallerstang	Rural Area	1	1
April 2014 - March 2015	Barn at Clouds Lane, Ravenstonedale	Rural Area	1	1
April 2014 - March 2015	Selsmire Farm, Orton	Rural Area	1	1
April 2014 - March 2015	Land at Eastfield, Warcop	Rural Area	1	1
April 2014 - March 2015	Broad oak, Ivegill	Rural Area	1	1
April 2014 - March 2015	Land adj to Brookside, Glassonby	Rural Area	1	1
April 2014 - March 2015	Wedding Barn, Street House Farm, Bolton	Rural Area	1	1
April 2014 - March 2015	Former Methodist Chapel, Catherine Holme, Great Asby	Rural Area	1	1
April 2014 - March 2015	Hill Farm, Garrigill	Rural Area	1	1
April 2014 - March 2015	Agricultural Barn at Catterlen	Rural Area	1	1
April 2014 - March 2015	Ash Hill Farm, Temple Sowerby	Rural Area	3	3
April 2014 - March 2015	East Brownrigg, Low Dyke, Plumpton	Rural Area	3	3
April 2014 - March 2015	Hilltop Farm, Ivegill	Villages & Hamlets	1	1
April 2014 - March 2015	Snappergill, Garrigill	Villages & Hamlets	1	1
April 2014 - March 2015	Site adj Wayside, Bolton	Villages & Hamlets	1	1

<b>Date</b>	<b>Site Address</b>	<b>New LSCs</b>	<b>Gross Units Created</b>	<b>Net Units Created</b>
April 2014 - March 2015	Wain Wath Barn, Soulby	Villages & Hamlets	1	1
April 2014 - March 2015	Scar View Barn, Melmerby	Villages & Hamlets	1	1
April 2014 - March 2015	Site Adj Misson Room, Knock	Villages & Hamlets	1	1
April 2014 - March 2015	Barn at Violet Bank, Bolton	Villages & Hamlets	1	1
April 2014 - March 2015	The Ramblings, Renwick	Villages & Hamlets	1	1
April 2014 - March 2015	Braithwaites Garage Ltd, Newbiggin	Villages & Hamlets	1	1
April 2014 - March 2015	Agricultural Building, Daisy Farm, Outhgill	Villages & Hamlets	1	1
April 2014 - March 2015	Culgaith Methodist Chapel, Culgaith	Villages & Hamlets	1	1
April 2014 - March 2015	Barn at Motherby House, Motherby	Villages & Hamlets	1	1
April 2014 - March 2015	West View, Winskill (Plot 3)	Villages & Hamlets	1	1
April 2014 - March 2015	The Curates House, Site adj to Hartley House, Morland	Villages & Hamlets	1	1
April 2014 - March 2015	Barn End, Great Asby	Villages & Hamlets	1	1
April 2014 - March 2015	Pea Top Farm, Culgaith	Villages & Hamlets	2	1
April 2014 - March 2015	Somerwood Close, Long Marton	Villages & Hamlets	2	2
April 2014 - March 2015	The Barn, Roundthwaite, Tebay	Villages & Hamlets	3	3
April 2014 - March 2015	Crown Inn Fields, Morland	Villages & Hamlets	3	3
April 2015 - March 2016	15 Chapel Street, Appleby-in-Westmorland	Appleby	1	1
April 2015 - March 2016	Old Hall, 17 Doomgate, Appleby	Appleby	1	1
April 2015 - March 2016	17 Doomgate, Appleby-in-Westmorland	Appleby	2	1
April 2015 - March 2016	Buildings Adj to Rose Barn, Shap	Key Hubs	1	1
April 2015 - March 2016	Barn at High Stenkrith, Kirkby Stephen	Other Areas	1	1
April 2015 - March 2016	The Surgery, St Andrews View, Penrith	Penrith	1	1
April 2015 - March 2016	21 Sandgate, Penrith	Penrith	1	1
April 2015 - March 2016	27 King Street, Penrith	Penrith	3	2
April 2015 - March 2016	57a Stricklandgate, Penrith	Penrith	3	2

<b>Date</b>	<b>Site Address</b>	<b>New LSCs</b>	<b>Gross Units Created</b>	<b>Net Units Created</b>
April 2015 - March 2016	Lane Farm, Weasdale, Newbiggin-on-Lune	Rural Area	1	1
April 2015 - March 2016	Agricultural Building on land at Wath Farm, Newbiggin-on-Lune	Rural Area	1	1
April 2015 - March 2016	Heavens View, Barras	Rural Area	1	1
April 2015 - March 2016	East Barn at Edge Farm, Tebay	Rural Area	1	1
April 2015 - March 2016	North Barn at Edge Farm, Tebay	Rural Area	1	1
April 2015 - March 2016	Land to NW Rheged, Rear of Bellmount Farm, Stainton	Rural Area	1	1
April 2015 - March 2016	Lowfield Farm, Appleby-in-Westmorland	Rural Area	1	1
April 2015 - March 2016	High Barn, Langwathby	Rural Area	1	1
April 2015 - March 2016	Stennerskeugh, Ravenstonedale	Rural Area	1	1
April 2015 - March 2016	Hellgill, Mallerstang, Kirkby Stephen	Rural Area	1	1
April 2015 - March 2016	Bretherdale Hall, Greenholme	Rural Area	1	1
April 2015 - March 2016	Tilery Farm, Skelton	Rural Area	1	1
April 2015 - March 2016	Stonebarn Cottage, Low Galligill Farm, Nenthead	Rural Area	1	1
April 2015 - March 2016	Barn at Low Flass, Ravenstonedale	Rural Area	1	1
April 2015 - March 2016	Gracetemoor Barn, Newbiggin-on-Lune	Rural Area	1	1
April 2015 - March 2016	Greengill Barn, Greengill Farm, Penrith	Rural Area	1	1
April 2015 - March 2016	Potts Field House Barn, Bowderdale Head, Newbiggin-on-Lune	Rural Area	1	1
April 2015 - March 2016	Barn at North East of Aisgill Farm, Mallerstang	Rural Area	1	1
April 2015 - March 2016	Todd Hills, Melmerby	Rural Area	1	1
April 2015 - March 2016	Land at Springfield, Kirkoswald	Rural Area	1	1
April 2015 - March 2016	1 & 2 Blacksykes Farmhouse, Calthwaite	Rural Area	2	2
April 2015 - March 2016	Barn at Home Farm, Brownber, Newbiggin-on-Lune	Rural Area	3	3
April 2015 - March 2016	Plumpton Head, Plumpton	Rural Area	3	3



Date	Site Address	New LSCs	Gross Units Created	Net Units Created
April 2015 - March 2016	1-2 Cross Lane, Kirkoswald	Villages & Hamlets	1	1
April 2015 - March 2016	Great Kettle Barn, Great Asby	Villages & Hamlets	1	1
April 2015 - March 2016	Esther Croft, Braisgate, Skelton	Villages & Hamlets	1	1
April 2015 - March 2016	Whinney House, Ainstable	Villages & Hamlets	1	1
April 2015 - March 2016	West View, Winskill (Plot 1)	Villages & Hamlets	1	1
April 2015 - March 2016	Bradley Head, Ousby	Villages & Hamlets	1	1
April 2015 - March 2016	The Black Bull, The Square, Sandford	Villages & Hamlets	1	1
April 2015 - March 2016	Land to the rear of Kiln Tofts, Newton Reigny	Villages & Hamlets	1	1
April 2015 - March 2016	Highfield, Blencarn	Villages & Hamlets	1	1
April 2015 - March 2016	The Garth, Nateby	Villages & Hamlets	2	2
April 2015 - March 2016	Croft House Farm, Great Asby	Villages & Hamlets	3	3
April 2015 - March 2016	Land to rear of The Cottage, Sockbridge and Tirril	Villages & Hamlets	3	3
April 2015 - March 2016	Land off Somerwood Close, Long Marton	Villages & Hamlets	3	3
April 2015 - March 2016	Land adj to Old Hall Farm, Soulby	Villages & Hamlets	3	3
April 2015 - March 2016	Land at Stagstones, Penrith	Villages & Hamlets	4	4
April 2016 - March 2017	Barn to the east of Crosby Garrett, Crosby Garrett		1	1
April 2016 - March 2017	Raise Park, Brampton Road, Alston	Alston	1	1
April 2016 - March 2017	Former Barclays Bank Chambers, Front Street, Alston	Alston	1	1
April 2016 - March 2017	Brook House, Back-O-Burn, Alston	Alston	2	1
April 2016 - March 2017	44 Boroughgate, Appleby	Appleby	1	1
April 2016 - March 2017	Land adjoining Fernlea, Warcop	Extant	1	1
April 2016 - March 2017	The Sycamores, Orton	Key Hubs	1	1
April 2016 - March 2017	Land adjacent to Atkinsons Earthmovers, Augill House Farm, Brough	Key Hubs	1	1
April 2016 - March 2017	Toll Bar Cottage, High Hesket	Key Hubs	1	1

Date	Site Address	New LSCs	Gross Units Created	Net Units Created
April 2016 - March 2017	Bleak House, Main Street, Shap	Key Hubs	1	1
April 2016 - March 2017	Building land at The Mains, Stainton	Key Hubs	1	1
April 2016 - March 2017	Green View, Langwathby	Key Hubs	2	1
April 2016 - March 2017	Christ Croft, Main Street, Brough, Kirkby Stephen	Key Hubs	2	2
April 2016 - March 2017	Building land at The Mains, Stainton	Key Hubs	2	2
April 2016 - March 2017	Stainton Hill, Stainton, Penrith	Key Hubs	2	2
April 2016 - March 2017	Land to the west of Elm Close, High Hesket	Key Hubs	3	3
April 2016 - March 2017	Nenthead Mines Heritage Centre, Nenthead	Key Hubs	4	4
April 2016 - March 2017	Land adj Fell View, Nenthead	Key Hubs	4	4
April 2016 - March 2017	Land at Loaning Head, Off Station Road, Culgaith	Key Hubs	4	4
April 2016 - March 2017	Barn at Faraday Road, Kirkby Stephen	Kirkby Stephen	2	2
April 2016 - March 2017	26 Queen Street, Penrith	Penrith	1	1
April 2016 - March 2017	14a Victoria Road, Penrith	Penrith	1	1
April 2016 - March 2017	3 Castlegate, Penrith	Penrith	1	1
April 2016 - March 2017	7 Benson Row, Penrith	Penrith	1	1
April 2016 - March 2017	Three Crowns House, Bluebell Lane, Penrith	Penrith	1	1
April 2016 - March 2017	Platinum Chinese restaurant, 19 King Street, Penrith	Penrith	2	2
April 2016 - March 2017	1 Scott Yard, Penrith	Penrith	3	3
April 2016 - March 2017	Garages adjacent to Sim Court House, Penrith	Penrith	3	3
April 2016 - March 2017	Barn to the West of Deep Ghyll, Mallerstang	Rural Area	1	1
April 2016 - March 2017	Barn adj to Croup House, Wharton	Rural Area	1	1
April 2016 - March 2017	Barn to east of Dovengill, Ravenstonedale	Rural Area	1	1
April 2016 - March 2017	Barn to south of Oxenthwaite House, Barras	Rural Area	1	1
April 2016 - March 2017	Agricultural Field adj to Agricultural Building, Penrith	Rural Area	1	1
April 2016 - March 2017	Barn at Chapel Well, Back Lane, Kirkby Stephen	Rural Area	1	1
April 2016 - March 2017	Land at Greystoke Gill, Greystoke	Rural Area	1	1

<b>Date</b>	<b>Site Address</b>	<b>New LSCs</b>	<b>Gross Units Created</b>	<b>Net Units Created</b>
April 2016 - March 2017	Bleaflatt, Ravenstonedale	Rural Area	1	1
April 2016 - March 2017	Field House, Newby	Rural Area	1	1
April 2016 - March 2017	Barn adj to the Hollow, Ravenstonedale	Rural Area	1	1
April 2016 - March 2017	Barn to the south-west of Artlegarth, Ravenstonedale	Rural Area	1	1
April 2016 - March 2017	North Stainmore Methodist Church, North Stainmore	Rural Area	1	1
April 2016 - March 2017	Barn at Winderswath, Temple Sowerby	Rural Area	1	1
April 2016 - March 2017	The Lodge, Brockham Wood, Crackenthorpe	Rural Area	1	1
April 2016 - March 2017	Eden View Farm, Kirkby Thore	Rural Area	1	1
April 2016 - March 2017	Sandwath Farm, Kirkby Stephen	Rural Area	1	1
April 2016 - March 2017	Land west of Station Road, Penruddock	Rural Area	1	1
April 2016 - March 2017	Stoneygill, Shap	Rural Area	1	1
April 2016 - March 2017	Greenhollows Farm, Southwaite	Rural Area	2	2
April 2016 - March 2017	Barns at White House Farm, Hoff	Rural Area	3	3
April 2016 - March 2017	Land adjacent to Bradley House, Ousby	Villages & Hamlets	1	1
April 2016 - March 2017	Land at Elsegghyll, Rear of Elsegghyll Court, Melmerby	Villages & Hamlets	1	1
April 2016 - March 2017	Barn at High Green Farm, Sandford	Villages & Hamlets	1	1
April 2016 - March 2017	Plots 7 & 8, Horse and Farrier Court Yard, Low Moor	Villages & Hamlets	1	1
April 2016 - March 2017	Barn at Violet Bank Farm, Bolton	Villages & Hamlets	1	1
April 2016 - March 2017	Matts Barn, Rigg End, Newbiggin-on-Lune	Villages & Hamlets	1	1
April 2016 - March 2017	Honeysuckle Cottage, Kellybark Lane, Great Asby	Villages & Hamlets	1	1
April 2016 - March 2017	Land beside 22 Laikin View, Calthwaite	Villages & Hamlets	1	1
April 2016 - March 2017	Site at Tarn Side Farm, Gamblesby	Villages & Hamlets	1	1
April 2016 - March 2017	Midtown Barn, Newby	Villages & Hamlets	1	1
April 2016 - March 2017	Plot 2, West View, Winskill	Villages & Hamlets	1	1
April 2016 - March 2017	Rylukean Barn, Milburn	Villages & Hamlets	1	1

<b>Date</b>	<b>Site Address</b>	<b>New LSCs</b>	<b>Gross Units Created</b>	<b>Net Units Created</b>
April 2016 - March 2017	Part of field north east of Ivy Cottage, Aiketgate, Armathwaite	Villages & Hamlets	1	1
April 2016 - March 2017	Land between Crendon and the Hawthornes, Brough Sowerby	Villages & Hamlets	1	1
April 2016 - March 2017	Reigny House Cottage, Newton Reigny	Villages & Hamlets	1	1
April 2016 - March 2017	Site adj to Knock Hall, Knock	Villages & Hamlets	1	1
April 2016 - March 2017	Beckbank Barn, Salkeld Dykes, Great Salkeld	Villages & Hamlets	1	1
April 2016 - March 2017	Barn adj to Nelson Bar, Kaber	Villages & Hamlets	1	1
April 2016 - March 2017	Mid Green Farm, Milburn	Villages & Hamlets	1	1
April 2016 - March 2017	Land adjacent to October House, High Street, Morland	Villages & Hamlets	1	1
April 2016 - March 2017	Mill Bank (Annex) and Well Head, Crosby Ravensworth	Villages & Hamlets	1	1
April 2016 - March 2017	Old Cornmill, Orton	Villages & Hamlets	1	1
April 2016 - March 2017	Church View, Great Asby	Villages & Hamlets	1	1
April 2016 - March 2017	Land to the west of Church Rise, Great Asby	Villages & Hamlets	1	1
April 2016 - March 2017	Eden Grove, Bolton	Villages & Hamlets	2	2
April 2016 - March 2017	Land adj to Clarkhall Cottage, Garrigill	Villages & Hamlets	2	2
April 2016 - March 2017	Thorn Dykes, Milburn	Villages & Hamlets	2	2
April 2016 - March 2017	Former rail goods shed/yard, Long Marton	Villages & Hamlets	2	2
April 2016 - March 2017	Land at Merry Vale, Long Marton	Villages & Hamlets	2	2
April 2016 - March 2017	Eden Grove, Bolton	Villages & Hamlets	3	3
April 2016 - March 2017	Barns adj to Mid Town Farm, Brampton, Appleby	Villages & Hamlets	3	3
April 2016 - March 2017	Land adj. Village Hall, Maulds Meaburn	Villages & Hamlets	3	3
April 2017 -March 2018	South area of land at Gossip Gate, Alston	Alston	1	1
April 2017 -March 2018	North area of land at Gossip Gate, Alston	Alston	1	1
April 2017 -March 2018	Thre Croft, Low Wiend, Appleby	Appleby	1	1
April 2017 -March 2018	Snuff Mill Lane, Stainton	Key Hubs	1	1

<b>Date</b>	<b>Site Address</b>	<b>New LSCs</b>	<b>Gross Units Created</b>	<b>Net Units Created</b>
April 2017 -March 2018	Barn south west of Slapestones Villa, Stainton	Key Hubs	1	1
April 2017 -March 2018	6 Fell House, Main Street, Shap	Key Hubs	1	1
April 2017 -March 2018	Swallow Barn, Andrew House, Stainton	Key Hubs	1	1
April 2017 -March 2018	Land adj. to Bank House, Stainton	Key Hubs	1	1
April 2017 -March 2018	Land at Pea Foot, Culgaith	Key Hubs	1	1
April 2017 -March 2018	Mill House, Brough	Key Hubs	1	1
April 2017 -March 2018	Methodist Chruch, Chapel Lane, Kirkby Thore	Key Hubs	1	1
April 2017 -March 2018	Land adj. Holme Eden, Langwathby	Key Hubs	1	1
April 2017 -March 2018	Chapel View, Main Street, Shap	Key Hubs	2	1
April 2017 -March 2018	The Flat, Verdun House, Shap	Key Hubs	2	1
April 2017 -March 2018	East House, Main Street, Shap	Key Hubs	2	1
April 2017 -March 2018	Potlands House, South Road, Kirkby Stephen	Kirkby Stephen	1	1
April 2017 -March 2018	Garage/lock up, Croft Street, Kirkby Stephen	Kirkby Stephen	2	2
April 2017 -March 2018	8 Victoria Road, Penrith	Penrith	1	1
April 2017 -March 2018	Brandelhow Guest House, Portland Place, Penrith	Penrith	1	1
April 2017 -March 2018	Three Crowns House, Bluebell Lane, Penrith	Penrith	2	1
April 2017 -March 2018	14a Little Dockray, Penrith	Penrith	2	1
April 2017 -March 2018	Beacon Gardens, Fell Lane, Penrith	Penrith	2	2
April 2017 -March 2018	Acorn Guest House, Scotland Road, Penrith	Penrith	2	2
April 2017 -March 2018	Old registrars office, Friargate, Penrith	Penrith	4	4
April 2017 -March 2018	Building adj. to Low Mouthlock, Barras	Rural Area	1	1
April 2017 -March 2018	Caravan at Croft House, Townhead Lane, Cliburn	Rural Area	1	1
April 2017 -March 2018	Melbourne House, Thaka Lane, Penrith	Rural Area	1	1
April 2017 -March 2018	Todd Hills, Melmerby	Rural Area	1	1
April 2017 -March 2018	Agricultural building at Deepghyll, Plumpton	Rural Area	1	1
April 2017 -March 2018	Eamont Croft, Stainton	Rural Area	1	1

<b>Date</b>	<b>Site Address</b>	<b>New LSCs</b>	<b>Gross Units Created</b>	<b>Net Units Created</b>
April 2017 -March 2018	Former Quarryfield, Blencow	Rural Area	1	1
April 2017 -March 2018	Saddle House, Renwick	Rural Area	1	1
April 2017 -March 2018	Lingstubbs Farm, Greystoke Road, Penrith	Rural Area	1	1
April 2017 -March 2018	Barn west of Rosedene, Motherby	Rural Area	1	1
April 2017 -March 2018	Greystone House, Stainton	Rural Area	1	1
April 2017 -March 2018	Low Street House Barns, Plumpton	Rural Area	1	1
April 2017 -March 2018	Maidenhill Farm, Maidenhill, Salkeld Road, Penrith	Rural Area	1	1
April 2017 -March 2018	Jontys Barn, Ratten Castle, Sowerby Row	Rural Area	1	1
April 2017 -March 2018	Mount Eden, Beacon Edge, Penrith	Rural Area	1	1
April 2017 -March 2018	Land lying to North East of Lyvennet Bridge, Morland	Rural Area	1	1
April 2017 -March 2018	Hause Farm Barn, Hardendale, Shap	Rural Area	1	1
April 2017 -March 2018	Barn adjacent to Buskrigg, Renwick	Rural Area	1	1
April 2017 -March 2018	Eden Bank Farm, Bolton	Rural Area	1	1
April 2017 -March 2018	Land near Mill Gate, Great Salkeld	Rural Area	1	1
April 2017 -March 2018	Adj to Langton Field, Langton	Rural Area	1	1
April 2017 -March 2018	The Cottage, Mill Farm, Blencow	Rural Area	1	1
April 2017 -March 2018	Sweet Well, Robertsland Lane, Gamblesby	Rural Area	1	1
April 2017 -March 2018	Westhouse Barn, Ghyll Bank Farm, Raisebeck	Rural Area	1	1
April 2017 -March 2018	Wath Barn, Newbiggin-on-Lune	Rural Area	1	1
April 2017 -March 2018	Carr House, Mallerstang	Rural Area	1	1
April 2017 -March 2018	The Coach House, Little Salkeld	Rural Area	2	1
April 2017 -March 2018	Coupland Beck Barn, Coupland Beck	Rural Area	2	2
April 2017 -March 2018	Barns adjacent to Carrock House, Hutton Roof	Rural Area	2	2
April 2017 -March 2018	High Plains Lodge, Alston	Rural Area	2	2
April 2017 -March 2018	Land adj. Five Oaks, Melmerby	Rural Area	3	3

<b>Date</b>	<b>Site Address</b>	<b>New LSCs</b>	<b>Gross Units Created</b>	<b>Net Units Created</b>
April 2017 -March 2018	Black Leases Farm, Milburn Road, Newbiggin, Temple Sowerby	Villages & Hamlets	1	1
April 2017 -March 2018	Linden House, Hilton	Villages & Hamlets	1	1
April 2017 -March 2018	Bank House Farm, Renwick	Villages & Hamlets	1	1
April 2017 -March 2018	Barn and adjoining Prospect View, Kings Meaburn	Villages & Hamlets	1	1
April 2017 -March 2018	Land adj. to Sowerby Lodge, Brough Sowerby	Villages & Hamlets	1	1
April 2017 -March 2018	Site at Lowther Glen, Eamont Bridge	Villages & Hamlets	1	1
April 2017 -March 2018	Methodist Church, Glassonby	Villages & Hamlets	1	1
April 2017 -March 2018	Midtown Farm, Great Strickland	Villages & Hamlets	1	1
April 2017 -March 2018	Barn at Townhead farm, Great Salkeld	Villages & Hamlets	1	1
April 2017 -March 2018	Barn to south of Braithwaite, Hartley	Villages & Hamlets	1	1
April 2017 -March 2018	Land at Ellonby Road, Skelton	Villages & Hamlets	1	1
April 2017 -March 2018	New North End, North End, Bolton	Villages & Hamlets	1	1
April 2017 -March 2018	Depot at Fell View, Morland	Villages & Hamlets	1	1
April 2017 -March 2018	4 Moorside, Yanwath	Villages & Hamlets	2	1
April 2017 -March 2018	Townhead Farm, Great Salkeld	Villages & Hamlets	2	1
April 2017 -March 2018	Land at Station Road, Newbiggin, Temple Sowerby	Villages & Hamlets	2	2
April 2017 -March 2018	Land at Leith Close, Cliburn	Villages & Hamlets	2	2
April 2017 -March 2018	Bankfoot Farm, Newton Reigny	Villages & Hamlets	2	2
April 2017 -March 2018	Site adj. Townhead Farm, Great Salkeld	Villages & Hamlets	2	2
April 2017 -March 2018	Stephenson Croft, Bolton	Villages & Hamlets	2	2
April 2017 -March 2018	Land adj. Wayside, Crackenthorpe	Villages & Hamlets	2	2
April 2017 -March 2018	Crown Inn, Blencow	Villages & Hamlets	2	2
April 2017 -March 2018	Temple Sowerby House Hotel, Temple Sowerby	Villages & Hamlets	3	3
April 2017 -March 2018	Hall Farm House, Crackenthorpe	Villages & Hamlets	3	3
April 2017 -March 2018	Garages and former joiners shop, Calthwaite	Villages & Hamlets	3	3

<b>Date</b>	<b>Site Address</b>	<b>New LSCs</b>	<b>Gross Units Created</b>	<b>Net Units Created</b>
April 2017 -March 2018	Hackthorpe House, Hackthorpe	Villages & Hamlets	4	3
April 2017 -March 2018	Land adj. to Bankfoot Farm, Newton Reigny	Villages & Hamlets	4	4
April 2018 -March 2019	33A Chapel Street, Appleby	Appleby	1	1
April 2018 -March 2019	1 Tufton Mews, Boroughgate, Appleby	Appleby	2	1
April 2018 -March 2019	Rectory Coach House, Greystoke	Key Hubs	1	1
April 2018 -March 2019	Nursery and Pre-School, Langwathby Hall, Langwathby	Key Hubs	1	1
April 2018 -March 2019	Elm Garth Cottage, Shap	Key Hubs	1	1
April 2018 -March 2019	Field to rear of Mount Pleasant, Tebay	Key Hubs	1	1
April 2018 -March 2019	Rose Walk, Culgaith	Key Hubs	1	1
April 2018 -March 2019	Langwathby Hall Farm, Langwathby	Key Hubs	1	1
April 2018 -March 2019	Land opp. Methodist Church, Kirkby Thore	Key Hubs	2	2
April 2018 -March 2019	37 South Road, Kirkby Stephen	Kirkby Stephen	1	1
April 2018 -March 2019	1 St Andrews Churchyard, Penrith	Penrith	1	1
April 2018 -March 2019	1 Salkeld Road, Penrith	Penrith	1	1
April 2018 -March 2019	Corner House, 36 Victoria Road, Penrith	Penrith	1	1
April 2018 -March 2019	25 Victoria Road, Penrith	Penrith	1	1
April 2018 -March 2019	Land behind Fellside, Nicholson Lane, Penrith	Penrith	2	2
April 2018 -March 2019	Derwent House, Derwent Close, Penrith	Penrith	3	3
April 2018 -March 2019	Moss Thorn Farm, Pallet Hill	Rural Area	1	1
April 2018 -March 2019	Site at Crowdundle Park Farm House, Culgaith	Rural Area	1	1
April 2018 -March 2019	Land adj. Rose Garth, Milburn Road, Long Marton	Rural Area	1	1
April 2018 -March 2019	Woodside Farm, Brougham	Rural Area	1	1
April 2018 -March 2019	Cruck Barn, How Hill, Hutton Roof	Rural Area	1	1
April 2018 -March 2019	Barrow Ling, Southwaite	Rural Area	1	1
April 2018 -March 2019	Dale Mill, Ainstable	Rural Area	1	1
April 2018 -March 2019	Jerusalem Farm, Colby	Rural Area	1	1



Date	Site Address	New LSCs	Gross Units Created	Net Units Created
April 2018 -March 2019	Barn at Old Park, South Stainmore	Rural Area	1	1
April 2018 -March 2019	Whitby Barn, Kings Meaburn	Rural Area	1	1
April 2018 -March 2019	Old Station Yard, Kirkby Thore, Penrith	Rural Area	1	1
April 2018 -March 2019	Barn at Celleron, Celleron	Rural Area	1	1
April 2018 -March 2019	Burwain Hall, Kings Meaburn	Rural Area	1	1
April 2018 -March 2019	Barn south east of Newby, Shap	Rural Area	1	1
April 2018 -March 2019	White Bracken, Nateby	Rural Area	1	1
April 2018 -March 2019	Coach House, Brownber House, Newbiggin-on-Lune	Rural Area	1	1
April 2018 -March 2019	2 Rayne Cottages, Gaisgill	Rural Area	1	1
April 2018 -March 2019	Acres, Raisbeck	Rural Area	2	1
April 2018 -March 2019	Barn adj. Rushgill House, Skelton Wood End	Rural Area	2	2
April 2018 -March 2019	Land at Town End, Penruddock	Rural Area	2	2
April 2018 -March 2019	The Stackyard, Roe Hill, Highbridge	Rural Area	2	2
April 2018 -March 2019	Barn at Faugh Head, Ainstable	Rural Area	2	2
April 2018 -March 2019	Holme House Farm, The Dale, Ainstable	Rural Area	3	3
April 2018 -March 2019	New House Farm, Orton	Rural Area	3	3
April 2018 -March 2019	Reigny Cottage, Newton Reigny	Villages & Hamlets	1	1
April 2018 -March 2019	Land adj. Rittson House, Skirsgill Lane, Eamont Bridge	Villages & Hamlets	1	1
April 2018 -March 2019	Land to west of Midtown Farm, Clifton	Villages & Hamlets	1	1
April 2018 -March 2019	Beckstone Barn, Nelson House, Kaber	Villages & Hamlets	1	1
April 2018 -March 2019	Land between Hill Top and Myrtle Cottage, Winton	Villages & Hamlets	1	1
April 2018 -March 2019	Barn to east of Laburnum House, Newbiggin, Brampton	Villages & Hamlets	1	1
April 2018 -March 2019	Plot 6 Joiners Close, Newbiggin, Stainton	Villages & Hamlets	1	1
April 2018 -March 2019	Jubilee Cottage, Greengill, Morland	Villages & Hamlets	1	1
April 2018 -March 2019	Land adj. Ivy Cottge, Aikegate	Villages & Hamlets	1	1
April 2018 -March 2019	Site adj. Maple Croft, Skelton	Villages & Hamlets	1	1

<b>Date</b>	<b>Site Address</b>	<b>New LSCs</b>	<b>Gross Units Created</b>	<b>Net Units Created</b>
April 2018 -March 2019	Former Garages, Crooklands View, Clifton	Villages & Hamlets	1	1
April 2018 -March 2019	Gatefoot Farm, Garrigill	Villages & Hamlets	1	1
April 2018 -March 2019	West of Town End, Penruddock	Villages & Hamlets	1	1
April 2018 -March 2019	Land adj. Moorside, Crosby Garrett	Villages & Hamlets	1	1
April 2018 -March 2019	Old Town House, Old Town	Villages & Hamlets	2	2
April 2018 -March 2019	Town End Farm, Hackthorpe	Villages & Hamlets	2	2
April 2018 -March 2019	Heggerscale House, Kaber	Villages & Hamlets	2	2
April 2018 -March 2019	Barns west of Warcop House, Warcop	Villages & Hamlets	2	2
April 2018 -March 2019	Barn adj. Virginia House, Kings Meaburn	Villages & Hamlets	2	2
April 2018 -March 2019	Land South of Coach House, Morland	Villages & Hamlets	2	2
April 2018 -March 2019	Barn adj. The Counting House, Temple Sowerby	Villages & Hamlets	2	2
April 2018 -March 2019	Biggins, Main Street, Newbiggin-on-Lune	Villages & Hamlets	2	2
April 2018 -March 2019	Hunter Hall Farm, Great Salkeld	Villages & Hamlets	3	2
April 2018 -March 2019	Little Blencow Farm, Blencow	Villages & Hamlets	3	3
April 2018 -March 2019	Land between Fern Bank and East View, Reagill	Villages & Hamlets	4	4
April 2019 - March 2020	Laburnum Cottage, Kates Lane, Alston	Alston	1	1
April 2019 - March 2020	Salvin School Hall, The Butts, Alston	Alston	2	2
April 2019 - March 2020	The Bungalow, Doomgate, Appleby	Appleby	1	1
April 2019 - March 2020	Building Plot, Doomgate, Appleby	Appleby	1	1
April 2019 - March 2020	Beechcroft 17 Bongate, Appleby	Appleby	2	2
April 2019 - March 2020	19 Boroughgate, Appleby	Appleby	5	4
April 2019 - March 2020	Land adj. Ivy House, Culgaith	Key Hubs	1	1
April 2019 - March 2020	Land Southwest of Bank Top House	Key Hubs	1	1
April 2019 - March 2020	Town Foot Farm, Lazonby	Key Hubs	1	1
April 2019 - March 2020	Atherstone, Salkeld Road, Langwathby	Key Hubs	1	1
April 2019 - March 2020	Land adj. Meg Bank, Stainton	Key Hubs	1	1

Date	Site Address	New LSCs	Gross Units Created	Net Units Created
April 2019 - March 2020	Silflay, Tebay	Key Hubs	1	1
April 2019 - March 2020	2 Primrose Court, Orton Road, Tebay	Key Hubs	1	1
April 2019 - March 2020	1 Howard Park, Greystoke	Key Hubs	2	1
April 2019 - March 2020	Armathwaite Place, Armathwaite	Key Hubs	2	1
April 2019 - March 2020	The Gospel Hall, Mellbecks, Kirkby Stephen	Kirkby Stephen	1	1
April 2019 - March 2020	30 Market Street, Kirkby Stephen	Kirkby Stephen	3	3
April 2019 - March 2020	19 King Street, Penrith	Penrith	1	1
April 2019 - March 2020	45 Folly Lane, Penrith	Penrith	1	1
April 2019 - March 2020	The Arches, 1 Victoria Road, Penrith	Penrith	1	1
April 2019 - March 2020	Penrith Railway Station, Ullswater Road, Penrith	Penrith	3	3
April 2019 - March 2020	1-2 Little Dockray, Penrith	Penrith	4	4
April 2019 - March 2020	The Alpaca Centre, Snuff Mill Lane, Stainton	Rural Area	1	1
April 2019 - March 2020	Wigton Road Barn, Hutton in the Forest, Penrith	Rural Area	1	1
April 2019 - March 2020	Barn North of Town End, Penruddock	Rural Area	1	1
April 2019 - March 2020	Mouthlock Centre, Barras	Rural Area	1	1
April 2019 - March 2020	Cockabundee Cottage, High Loaning Head, Garrigill	Rural Area	1	1
April 2019 - March 2020	Barn adj. to Saddle House, Busk, Renwick	Rural Area	1	1
April 2019 - March 2020	Barns at Abbott Lodge Farm, Askham	Rural Area	1	1
April 2019 - March 2020	Land adj. B6412, Culgaith	Rural Area	1	1
April 2019 - March 2020	Former swimming pool at Faugh Head, Ainstable	Rural Area	1	1
April 2019 - March 2020	Dutch Barn, High Field Farm, Tirril	Rural Area	1	1
April 2019 - March 2020	Eden Field, Armathwaite	Rural Area	1	1
April 2019 - March 2020	Crooks Beck, Ravenstonedale	Rural Area	1	1
April 2019 - March 2020	Land off Town Head Lane, Ravenstonedale	Rural Area	1	1
April 2019 - March 2020	Barn on Thorny Lane, Newbiggin-on-Lune	Rural Area	1	1
April 2019 - March 2020	Low Borrowbridge Farm, Tebay	Rural Area	1	1

<b>Date</b>	<b>Site Address</b>	<b>New LSCs</b>	<b>Gross Units Created</b>	<b>Net Units Created</b>
April 2019 - March 2020	3 Barrow Mill Cottages, Southwaite	Rural Area	1	1
April 2019 - March 2020	Barns at High Field Farm, Tirril	Rural Area	3	3
April 2019 - March 2020	Barn at High Galligill, Nenthead	Rural Area	3	3
April 2019 - March 2020	Barns at High Field Farm, Tirril	Rural Area	4	4
April 2019 - March 2020	Clifton Hall Farm, Clifton	Villages & Hamlets	1	1
April 2019 - March 2020	Site adj. Copper Hall, Croglin	Villages & Hamlets	1	1
April 2019 - March 2020	Broomfield, Knock	Villages & Hamlets	1	1
April 2019 - March 2020	Pear Tree House, Kirkland Road, Skirwith	Villages & Hamlets	1	1
April 2019 - March 2020	Barn adj. Johnstone Farm, Johnby	Villages & Hamlets	1	1
April 2019 - March 2020	Land at the Old Stackyard, Clifton Dykes	Villages & Hamlets	1	1
April 2019 - March 2020	Greta Cottage, Cliburn	Villages & Hamlets	1	1
April 2019 - March 2020	Cross House Barn, Newby	Villages & Hamlets	1	1
April 2019 - March 2020	Town Head Farm, Kirkland Road, Skirwith	Villages & Hamlets	1	1
April 2019 - March 2020	Land adj. Denby, North Dykes	Villages & Hamlets	1	1
April 2019 - March 2020	Hill House, Winton	Villages & Hamlets	2	1
April 2019 - March 2020	The Manor House, Winton	Villages & Hamlets	2	1
April 2019 - March 2020	Churnside, Melmerby	Villages & Hamlets	2	2
April 2019 - March 2020	Hunter Hall Farm, Great Salkeld	Villages & Hamlets	2	2
April 2019 - March 2020	Site adj. to Red Brows, Temple Sowerby	Villages & Hamlets	3	3
April 2019 - March 2020	Land Northeast of Nutwood Cottage, Newbiggin, Heads Nook	Villages & Hamlets	3	3
April 2019 - March 2020	Land adj. Blencathra Barn, Newton Reigny	Villages & Hamlets	3	3

**Table 22 – Windfall completions**

<b>Date</b>	<b>Site Address</b>	<b>New LSCs</b>	<b>Settlement</b>	<b>Gross Units Created</b>	<b>Net Units Created</b>
April 2014 - March 2015	Riverside Barn, The Old Brewery, Brampton Road, Alston	Alston	Alston	1	1
April 2014 - March 2015	Ivy Cottage, Culgaith	Key Hub	Culgaith	1	1
April 2014 - March 2015	Castle Gardens, Greystoke	Key Hub	Greystoke	1	1
April 2014 - March 2015	Castle Gardens, Greystoke	Key Hub	Greystoke	1	1
April 2014 - March 2015	Castle Gardens, Greystoke	Key Hub	Greystoke	1	1
April 2014 - March 2015	Mr Chips, Main Street, Kirkby Thore	Key Hub	Kirkby Thore	1	1
April 2014 - March 2015	Bankfoot View, Nenthead	Key Hub	Nenthead	1	1
April 2014 - March 2015	Bankfoot View, Nenthead	Key Hub	Nenthead	1	1
April 2014 - March 2015	Building adj Rose Bank, Shap	Key Hub	Shap	1	1
April 2014 - March 2015	Bulls Head Inn, Shap	Key Hub	Shap	1	1
April 2014 - March 2015	The Arke, Old Tebay	Key Hub	Tebay	1	1
April 2014 - March 2015	Primrose Lodge, Tebay	Key Hub	Tebay	1	1
April 2014 - March 2015	Land adj Church Rise, Tebay, Penrith	Key Hub	Tebay	1	1
April 2014 - March 2015	Site adj to 36 Victoria Square, Kirkby Stephen	Kirkby Stephen	Kirkby Stephen	1	1
April 2014 - March 2015	Skywalk House, Kirkby Stephen	Kirkby Stephen	Kirkby Stephen	1	1
April 2014 - March 2015	57 Stricklandgate, Penrith	Penrith	Penrith	1	1
April 2014 - March 2015	57 Stricklandgate, Penrith	Penrith	Penrith	1	1
April 2014 - March 2015	Barn adj Lonsdale Villa, Arthur Street, Penrith	Penrith	Penrith	1	1
April 2014 - March 2015	East End of Folly Lane, Penrith	Penrith	Penrith	1	1
April 2014 - March 2015	10 Little Dockray, Penrith	Penrith	Penrith	1	1
April 2014 - March 2015	10 Little Dockray, Penrith	Penrith	Penrith	1	1

Date	Site Address	New LSCs	Settlement	Gross Units Created	Net Units Created
April 2014 - March 2015	38 Victoria Road, Penrith	Penrith	Penrith	1	1
April 2014 - March 2015	38 Victoria Road, Penrith	Penrith	Penrith	1	1
April 2014 - March 2015	38 Victoria Road, Penrith	Penrith	Penrith	1	1
April 2014 - March 2015	Lansmere, Newby	Rural Area	Rural Area	1	1
April 2014 - March 2015	Blands Farm, Great Strickland	Rural Area	Rural Area	1	1
April 2014 - March 2015	Dodds Barn, Winderwath, Temple Sowerby	Rural Area	Rural Area	1	1
April 2014 - March 2015	Land at Aiketgate, Low Hesket	Rural Area	Rural Area	1	1
April 2014 - March 2015	Land off Doby Lane, Sandford	Rural Area	Rural Area	1	1
April 2014 - March 2015	Lune Valley Pheasantries, Lady Ing Lane, Winton	Rural Area	Rural Area	1	1
April 2014 - March 2015	The Stable Flat, Beckfoot Hall, Winton Road, Kirkby Stephen	Rural Area	Rural Area	1	1
April 2014 - March 2015	Davygill Farm, Croglin	Rural Area	Rural Area	1	1
April 2014 - March 2015	Part Field 8222, Ainstable	Villages & Hamlets	Ainstable	1	1
April 2014 - March 2015	New Crown Inn, Ainstable	Villages & Hamlets	Ainstable	1	1
April 2014 - March 2015	New Crown Inn, Ainstable	Villages & Hamlets	Ainstable	1	1
April 2014 - March 2015	Crackenthorpe	Villages & Hamlets	Crackenthorpe	1	1
April 2014 - March 2015	Crackenthorpe	Villages & Hamlets	Crackenthorpe	1	1
April 2014 - March 2015	Gatehead Cottage, Garrigill	Villages & Hamlets	Garrigill	1	1
April 2014 - March 2015	Barn at SE end of Hackthorpe.	Villages & Hamlets	Hackthorpe	1	1
April 2014 - March 2015	Murton Hall, Murton	Villages & Hamlets	Murton	1	1
April 2014 - March 2015	Land adj Chesnut Garth, Orton	Villages & Hamlets	Orton	1	1
April 2014 - March 2015	Land adj Chesnut Garth, Orton	Villages & Hamlets	Orton	1	1

Date	Site Address	New LSCs	Settlement	Gross Units Created	Net Units Created
April 2014 - March 2015	The Shire, Ousby	Villages & Hamlets	Ousby	1	1
April 2014 - March 2015	Barn adj Thwaite Cottage, Tirril	Villages & Hamlets	Sockbridge & Tirril	1	1
April 2014 - March 2015	Disused Agricultural Buildings, Row End, Warcop	Villages & Hamlets	Warcop	1	1
April 2014 - March 2015	The Reading Room, Warcop	Villages & Hamlets	Warcop	1	1
April 2014 - March 2015	Barn at Row End Farm, Warcop	Villages & Hamlets	Warcop	1	1
April 2014 - March 2015	Warcop House, Warcop	Villages & Hamlets	Warcop	2	1
April 2014 - March 2015	Robin Hood View, Winskill	Villages & Hamlets	Winskill	1	1
April 2014 - March 2015	Ewbank Farm, Winton	Villages & Hamlets	Winton	1	1
April 2015 - March 2016	Old Garages, Kings Arms Lane, Alston	Alston	Alston	1	1
April 2015 - March 2016	7 Bridge Street, Appleby	Appleby	Appleby	1	1
April 2015 - March 2016	7 Bridge Street, Appleby	Appleby	Appleby	1	1
April 2015 - March 2016	Jenny Wren's, Appleby	Appleby	Appleby	1	1
April 2015 - March 2016	Oddfellows Hall, Brough	Key Hub	Brough & Church Brough	1	1
April 2015 - March 2016	Land adj Harolds Way, Culgaith	Key Hub	Culgaith	1	1
April 2015 - March 2016	Westmorland House, Jackson Lane, Shap	Key Hub	Shap	1	1
April 2015 - March 2016	Land adjoining Church Rise, Tebay	Key Hub	Tebay	1	1
April 2015 - March 2016	Land adjoining Church Rise, Tebay	Key Hub	Tebay	1	1
April 2015 - March 2016	Mount Pleasant, Tebay	Key Hub	Tebay	1	1
April 2015 - March 2016	Barn at the rear of The Friarage, Friargate, Penrith	Penrith	Penrith	1	1
April 2015 - March 2016	12a Little Dockray, Penrith	Penrith	Penrith	1	1

Date	Site Address	New LSCs	Settlement	Gross Units Created	Net Units Created
April 2015 - March 2016	12a Little Dockray, Penrith	Penrith	Penrith	1	1
April 2015 - March 2016	12a Little Dockray, Penrith	Penrith	Penrith	1	1
April 2015 - March 2016	The Surgery, St Andrews View, Penrith	Penrith	Penrith	1	1
April 2015 - March 2016	East End of Folly Lane, Penrith	Penrith	Penrith	1	1
April 2015 - March 2016	Pategill Stores, Lonsdale Court, Pategill, Penrith	Penrith	Penrith	1	1
April 2015 - March 2016	Pategill Stores, Lonsdale Court, Pategill, Penrith	Penrith	Penrith	1	1
April 2015 - March 2016	Pategill Stores, Lonsdale Court, Pategill, Penrith	Penrith	Penrith	1	1
April 2015 - March 2016	Broad oak, Ivegill	Rural Area	Rural Area	1	1
April 2015 - March 2016	Helm View Barn, Hardendale	Rural Area	Rural Area	1	1
April 2015 - March 2016	Hoghouse Hill Road, Newbiggin (Stainton)	Rural Area	Rural Area	1	1
April 2015 - March 2016	Dalefoot Farm, Mallerstang	Rural Area	Rural Area	1	1
April 2015 - March 2016	Bretherdale Hall, Greenholme	Rural Area	Rural Area	1	1
April 2015 - March 2016	Stonebarn Cottage, Low Galligill Farm, Nenthead	Rural Area	Rural Area	1	1
April 2015 - March 2016	Stephensons Croft, Bolton	Villages & Hamlets	Bolton	1	1
April 2015 - March 2016	Old Church Hall Cottage, Bolton	Villages & Hamlets	Bolton	1	1
April 2015 - March 2016	Moorside, Crosby Garrett	Villages & Hamlets	Crosby Garrett	1	1
April 2015 - March 2016	Great Kettle Barn, Great Asby	Villages & Hamlets	Great Asby	1	1
April 2015 - March 2016	Town Head, Long Marton	Villages & Hamlets	Long Marton	1	1



<b>Date</b>	<b>Site Address</b>	<b>New LSCs</b>	<b>Settlement</b>	<b>Gross Units Created</b>	<b>Net Units Created</b>
April 2015 - March 2016	Town Head, Long Marton	Villages & Hamlets	Long Marton	1	1
April 2015 - March 2016	Town Head, Milburn	Villages & Hamlets	Milburn	1	1
April 2015 - March 2016	Hill Top, Morland	Villages & Hamlets	Morland	1	1
April 2015 - March 2016	Land adj to Chestnut Garth, Orton	Villages & Hamlets	Orton	1	1
April 2015 - March 2016	Land adj Chesnut Garth, Orton	Villages & Hamlets	Orton	1	1
April 2015 - March 2016	The Church Hall, Vicarage Hall, Temple Sowerby	Villages & Hamlets	Temple Sowerby	1	1
April 2015 - March 2016	Warcop Village Hall, Warcop	Villages & Hamlets	Warcop	1	1
April 2015 - March 2016	Warcop Village Hall, Warcop	Villages & Hamlets	Warcop	1	1
April 2015 - March 2016	Warcop Village Hall, Warcop	Villages & Hamlets	Warcop	1	1
April 2015 - March 2016	Robin Hood View, Winskill	Villages & Hamlets	Winskill	1	1
April 2015 - March 2016	Robin Hood View, Winskill	Villages & Hamlets	Winskill	1	1
April 2015 - March 2016	Stoney Byre, Winskill	Villages & Hamlets	Winskill	1	1
April 2015 - March 2016	Land at Hazel Bank Gardens, Yanwath	Villages & Hamlets	Yanwath	1	1
April 2016 - March 2017	Old Garages, Kings Arms Lane, Alston	Alston	Alston	1	1
April 2016 - March 2017	School Terrace/Kings Arms Lane, Alston	Alston	Alston	1	1
April 2016 - March 2017	Land to the rear of the George Hotel, Brough, Kirkby Stephen	Key Hub	Brough & Church Brough	1	1
April 2016 - March 2017	Former Joiners Shop, Swan Avenue, Brough	Key Hub	Brough & Church Brough	1	1
April 2016 - March 2017	Scarrows Lane, Lazonby, Penrith	Key Hub	Lazonby	1	1
April 2016 - March 2017	1 Dene View, Nenthead	Key Hub	Nenthead	1	1
April 2016 - March 2017	Site by River Nent, Nenthead	Key Hub	Nenthead	1	1

Date	Site Address	New LSCs	Settlement	Gross Units Created	Net Units Created
April 2016 - March 2017	Site adj to Inglenook, Stainton	Key Hub	Stainton	1	1
April 2016 - March 2017	Site adj to Inglenook, Stainton	Key Hub	Stainton	1	1
April 2016 - March 2017	Site adj to Inglenook, Stainton	Key Hub	Stainton	1	1
April 2016 - March 2017	Faraday Road, Kirkby Stephen	Kirkby Stephen	Kirkby Stephen	1	1
April 2016 - March 2017	Faraday Road, Kirkby Stephen	Kirkby Stephen	Kirkby Stephen	1	1
April 2016 - March 2017	Kitchen Gardens, Beacon Edge, Penrith	Penrith	Penrith	1	1
April 2016 - March 2017	14a Victoria Road, Penrith	Penrith	Penrith	1	1
April 2016 - March 2017	Barco Lodge, Folly Lane, Penrith	Penrith	Penrith	1	1
April 2016 - March 2017	Flat above the garage, Melbourne House, Thaka Lane, Penrith	Penrith	Penrith	1	1
April 2016 - March 2017	Barco Lodge, Folly Lane, Penrith	Penrith	Penrith	1	1
April 2016 - March 2017	Barco Lodge, Folly Lane, Penrith	Penrith	Penrith	1	1
April 2016 - March 2017	34 Arthur Street, Penrith	Penrith	Penrith	2	1
April 2016 - March 2017	Coat Syke Barn, Street Farm, Bolton	Rural Area	Rural Area	1	1
April 2016 - March 2017	Land adj to West Leigh, Warcop	Rural Area	Rural Area	1	1
April 2016 - March 2017	Garth Cottage, Calthwaite	Rural Area	Rural Area	1	1
April 2016 - March 2017	Land at Sykeside, Soulby	Rural Area	Rural Area	1	1
April 2016 - March 2017	Rear of Bell Mount Farm, Mile Lane, Penrith	Rural Area	Rural Area	1	1
April 2016 - March 2017	Highfield, Blencarn	Villages & Hamlets	Blencarn	1	1
April 2016 - March 2017	Site adjacent to Wayside, Bolton	Villages & Hamlets	Bolton	1	1
April 2016 - March 2017	Stephensons Croft, Bolton	Villages & Hamlets	Bolton	1	1
April 2016 - March 2017	Tommys Barn, Brampton	Villages & Hamlets	Brampton	1	1
April 2016 - March 2017	Nether Hoff Farm, Colby	Villages & Hamlets	Colby	1	1

<b>Date</b>	<b>Site Address</b>	<b>New LSCs</b>	<b>Settlement</b>	<b>Gross Units Created</b>	<b>Net Units Created</b>
April 2016 - March 2017	Honeysuckle Cottage, Great Asby	Villages & Hamlets	Great Asby	1	1
April 2016 - March 2017	Land at Town Head, Great Asby	Villages & Hamlets	Great Asby	1	1
April 2016 - March 2017	Oak Tops Barn, Great Asby	Villages & Hamlets	Great Asby	1	1
April 2016 - March 2017	Sundene, Great Strickland	Villages & Hamlets	Great Strickland	1	1
April 2016 - March 2017	Town Head, Long Marton	Villages & Hamlets	Long Marton	1	1
April 2016 - March 2017	Crossfell House, Milburn	Villages & Hamlets	Milburn	1	1
April 2016 - March 2017	Damson Bank, Morland	Villages & Hamlets	Morland	1	1
April 2016 - March 2017	Damson Bank, Morland	Villages & Hamlets	Morland	1	1
April 2016 - March 2017	Damson Bank, Morland	Villages & Hamlets	Morland	1	1
April 2016 - March 2017	Town Head, Morland	Villages & Hamlets	Morland	1	1
April 2016 - March 2017	Town Head Farm, Water Street, Morland	Villages & Hamlets	Morland	1	1
April 2016 - March 2017	The Garth, Nateby	Villages & Hamlets	Nateby	1	1
April 2016 - March 2017	The Garth, Nateby	Villages & Hamlets	Nateby	1	1
April 2016 - March 2017	Site adjacent to Broad Ing Syke, Nateby, Kirkby Stephen	Villages & Hamlets	Nateby	1	1
April 2016 - March 2017	Site adjacent to Broad Ing Syke, Nateby, Kirkby Stephen	Villages & Hamlets	Nateby	1	1
April 2016 - March 2017	Site adjacent to Broad Ing Syke, Nateby, Kirkby Stephen	Villages & Hamlets	Nateby	1	1
April 2016 - March 2017	Site adjacent to Broad Ing Syke, Nateby, Kirkby Stephen	Villages & Hamlets	Nateby	1	1
April 2016 - March 2017	Former Joiners Arms, Newbiggin	Villages & Hamlets	Newbiggin (Stainton)	1	1

<b>Date</b>	<b>Site Address</b>	<b>New LSCs</b>	<b>Settlement</b>	<b>Gross Units Created</b>	<b>Net Units Created</b>
April 2016 - March 2017	Fairview House, Newbiggin	Villages & Hamlets	Newbiggin (Stainton)	1	1
April 2016 - March 2017	Land adjacent to Braithwaites Garage, Stainton, Penrith	Villages & Hamlets	Newbiggin (Stainton)	1	1
April 2016 - March 2017	Land at rear of Joiners Arms, Newbiggin	Villages & Hamlets	Newbiggin (Stainton)	1	1
April 2016 - March 2017	The (Former) Joiners Arms, Newbiggin	Villages & Hamlets	Newbiggin (Stainton)	1	1
April 2016 - March 2017	The Ramblings, Renwick	Villages & Hamlets	Renwick	1	1
April 2016 - March 2017	Wilkinson House, Windmoor End, Stainmore	Villages & Hamlets	Stainmore	1	1
April 2016 - March 2017	Land adjacent to Acton Lodge, Temple Sowerby	Villages & Hamlets	Temple Sowerby	1	1
April 2016 - March 2017	Dolands Farm, Warcop	Villages & Hamlets	Warcop	1	1
April 2017 - March 2018	The Coach House, Courtfield Hotel, Bongate, Appleby	Appleby	Appleby	1	1
April 2017 - March 2018	17 Doomgate, Appleby	Appleby	Appleby	2	1
April 2017 - March 2018	The Stores, Front Street, Armathwaite	Key Hub	Armathwaite	1	1
April 2017 - March 2018	Field 0063 off Back Lane, Brough	Key Hub	Brough & Church Brough	1	1
April 2017 - March 2018	Land to west of Elm Close, High Hesket	Key Hub	High Hesket	1	1
April 2017 - March 2018	Cherry Trees, Kirkby Thore	Key Hub	Kirkby Thore	1	1
April 2017 - March 2018	Cherry Trees, Kirkby Thore	Key Hub	Kirkby Thore	1	1
April 2017 - March 2018	Alston Road, Nenthead	Key Hub	Nenthead	1	1

Date	Site Address	New LSCs	Settlement	Gross Units Created	Net Units Created
April 2017 - March 2018	Land adj. to Gibson Barns, Stainton	Key Hub	Stainton	1	1
April 2017 - March 2018	2-3 King Street, Penrith	Penrith	Penrith	1	1
April 2017 - March 2018	2-3 King Street, Penrith	Penrith	Penrith	1	1
April 2017 - March 2018	Page Hall Barn, Foster Street, Penrith	Penrith	Penrith	1	1
April 2017 - March 2018	5A White Hart Yard, Penrith	Penrith	Penrith	1	1
April 2017 - March 2018	3 Castlegate, Penrith	Penrith	Penrith	1	1
April 2017 - March 2018	Blackhill Lodge Stud, Blencarn	Rural Area	Rural Area	1	1
April 2017 - March 2018	The Granary, Scales Fold, Renwick	Rural Area	Rural Area	1	1
April 2017 - March 2018	Land at Tally Ho Wood, Southwaite	Rural Area	Rural Area	1	1
April 2017 - March 2018	High Meadow Farm, Long Marton, Appleby	Rural Area	Rural Area	1	1
April 2017 - March 2018	Meadow Barn, Cliburn	Rural Area	Rural Area	1	1
April 2017 - March 2018	Field House Barn, Long Meg Farm, Little Salkeld	Rural Area	Rural Area	1	1
April 2017 - March 2018	Middle Skelgill, Alston	Rural Area	Rural Area	1	1
April 2017 - March 2018	Town Head Farm, Lamonby	Rural Area	Rural Area	1	1
April 2017 - March 2018	Stephensons Croft, Bolton	Villages & Hamlets	Bolton	1	1
April 2017 - March 2018	Leith Close, Cliburn	Villages & Hamlets	Cliburn	1	1
April 2017 - March 2018	Leith Close, Cliburn	Villages & Hamlets	Cliburn	1	1
April 2017 - March 2018	Land adj. Brookside, Glassonby	Villages & Hamlets	Glassonby	1	1
April 2017 - March 2018	Chapel House, Gamblesby	Villages & Hamlets	Glassonby	1	1
April 2017 - March 2018	Orchard Cottage, Little Salkeld	Villages & Hamlets	Little Salkeld	1	1
April 2017 - March 2018	Orchard Cottage, Little Salkeld	Villages & Hamlets	Little Salkeld	1	1
April 2017 - March 2018	Lower Barn, Melmerby	Villages & Hamlets	Melmerby	1	1

Date	Site Address	New LSCs	Settlement	Gross Units Created	Net Units Created
April 2017 - March 2018	Scar View Barn, Melmerby	Villages & Hamlets	Melmerby	1	1
April 2017 - March 2018	Beckside House, Newton Reigny	Villages & Hamlets	Newton Reigny	1	1
April 2017 - March 2018	Barn off Front Street, Orton	Villages & Hamlets	Orton	1	1
April 2017 - March 2018	Town End Barn, Town End, Ravenstonedale	Villages & Hamlets	Ravenstonedale	1	1
April 2017 - March 2018	Roundthwaite Abbey, Roundthwaite	Villages & Hamlets	Roundthwaite	1	1
April 2017 - March 2018	Roundthwaite Abbey, Roundthwaite	Villages & Hamlets	Roundthwaite	1	1
April 2017 - March 2018	Roundthwaite Abbey, Roundthwaite	Villages & Hamlets	Roundthwaite	1	1
April 2017 - March 2018	Rear of the Black Bull, Sandford	Villages & Hamlets	Sandford	1	1
April 2017 - March 2018	Land adj. to Old Hall Farm, Soulby	Villages & Hamlets	Soulby	1	1
April 2017 - March 2018	Land adj. to Old Hall Farm, Soulby	Villages & Hamlets	Soulby	1	1
April 2017 - March 2018	Land adj. to Old Hall Farm, Soulby	Villages & Hamlets	Soulby	1	1
April 2017 - March 2018	Wain Wath Barn, Soulby	Villages & Hamlets	Soulby	1	1
April 2017 - March 2018	Meadow Ing Farm, Warcop	Villages & Hamlets	Warcop	1	1
April 2017 - March 2018	Plot 2, West View, Winskill	Villages & Hamlets	Winskill	1	1
April 2017 - March 2018	Site adjacent to Rose Cottage, Yanwath	Villages & Hamlets	Yanwath	1	1
April 2017 - March 2018	Site adjacent to Rose Cottage, Yanwath	Villages & Hamlets	Yanwath	1	1
April 2018 - March 2019	No 4 Potters Lonning, Alston	Alston	Alston	1	1
April 2018 - March 2019	15 Chapel Street, Appleby	Appleby	Appleby	1	1
April 2018 - March 2019	Old Methodist Chapel, Culgaith	Key Hub	Culgaith	1	1
April 2018 - March 2019	Calders House, Culgaith	Key Hub	Culgaith	1	1
April 2018 - March 2019	The Garden House, Berrier Road, Greystoke	Key Hub	Greystoke	1	1
April 2018 - March 2019	Land to west of Elm Close, High Hesketh	Key Hub	High Hesketh	1	1
April 2018 - March 2019	Land to west of Elm Close, High Hesketh	Key Hub	High Hesketh	1	1

Date	Site Address	New LSCs	Settlement	Gross Units Created	Net Units Created
April 2018 - March 2019	Land off Snuff Mill Lane, Stainton	Key Hub	Stainton	1	1
April 2018 - March 2019	Site adj. 11 Highfield, Tebay	Key Hub	Tebay	1	1
April 2018 - March 2019	Former Workshop, Mellbecks, Kirkby Stephen	Kirkby Stephen	Kirkby Stephen	1	1
April 2018 - March 2019	Garages adj, Sim Court House, Pategill Road, Penrith	Penrith	Penrith	1	1
April 2018 - March 2019	Garages adj, Sim Court House, Pategill Road, Penrith	Penrith	Penrith	1	1
April 2018 - March 2019	Garages adj, Sim Court House, Pategill Road, Penrith	Penrith	Penrith	1	1
April 2018 - March 2019	Three Crowns House, Bluebell Lane, Penrith	Penrith	Penrith	1	1
April 2018 - March 2019	Three Crowns House, Bluebell Lane, Penrith	Penrith	Penrith	1	1
April 2018 - March 2019	Elm Bank, Elm Terrace, Penrith	Penrith	Penrith	1	1
April 2018 - March 2019	Elm Bank, Elm Terrace, Penrith	Penrith	Penrith	1	1
April 2018 - March 2019	Elm Bank, Elm Terrace, Penrith	Penrith	Penrith	1	1
April 2018 - March 2019	Acorn Apartments, Scotland Road, Penrith	Penrith	Penrith	1	1
April 2018 - March 2019	19 King Street, Penrith	Penrith	Penrith	1	1
April 2018 - March 2019	19 King Street, Penrith	Penrith	Penrith	1	1
April 2018 - March 2019	26 Queen Street, Penrith	Penrith	Penrith	1	1
April 2018 - March 2019	Acorn Apartments, Scotland Road, Penrith	Penrith	Penrith	1	1
April 2018 - March 2019	Hudgill Caravan Park, A689 Nentsberry, Alston	Rural Area	Rural Area	1	1
April 2018 - March 2019	Crowdundle Park, Culgaith	Rural Area	Rural Area	1	1
April 2018 - March 2019	Eastfield, Warcop	Rural Area	Rural Area	1	1

Date	Site Address	New LSCs	Settlement	Gross Units Created	Net Units Created
April 2018 - March 2019	Lowfield Farm, Appleby	Rural Area	Rural Area	1	1
April 2018 - March 2019	Site adj. Stoneygill, Shap	Rural Area	Rural Area	1	1
April 2018 - March 2019	Field 7849, Springfield, Kirkoswald	Rural Area	Rural Area	1	1
April 2018 - March 2019	Land adj. agricultural building, Bowscar	Rural Area	Rural Area	1	1
April 2018 - March 2019	Barn At The Granary, Renwick	Rural Area	Rural Area	1	1
April 2018 - March 2019	Fir Tree House, Sebergham	Rural Area	Rural Area	1	1
April 2018 - March 2019	Low Dovengill Barn, Ravenstonedale	Rural Area	Rural Area	1	1
April 2018 - March 2019	Barn at the Tiley Farm, Skelton	Rural Area	Rural Area	1	1
April 2018 - March 2019	Barn at Birdby, Cliburn	Rural Area	Rural Area	1	1
April 2018 - March 2019	High Barn, How Hill, Hutton Roof	Rural Area	Rural Area	1	1
April 2018 - March 2019	Old Coltsblade Stable, Plumpton	Rural Area	Rural Area	1	1
April 2018 - March 2019	Old School, Greenholme	Rural Area	Rural Area	1	1
April 2018 - March 2019	Lark Meadow Farm, Newbiggin-on-Lune	Rural Area	Rural Area	1	1
April 2018 - March 2019	Field Barn, Bleaflatt, Bowberhead Lane, Ravenstonedale	Rural Area	Rural Area	1	1
April 2018 - March 2019	The Lodge, Brockham Wood, Crackenthorpe	Rural Area	Rural Area	1	1
April 2018 - March 2019	East Brownrigg Farm, Plumpton	Rural Area	Rural Area	1	1
April 2018 - March 2019	Gillses Farm, South Stainmore	Rural Area	Rural Area	1	1
April 2018 - March 2019	Sewell Houses, Southwaite	Rural Area	Rural Area	1	1
April 2018 - March 2019	The Lakes Egg Co. Mill Gate, Great Salkeld	Rural Area	Rural Area	1	1
April 2018 - March 2019	Eden Park, Renwick	Rural Area	Rural Area	1	1
April 2018 - March 2019	Lingstubbs Farm, Greystoke Road, Penrith	Rural Area	Rural Area	1	1
April 2018 - March 2019	The Coach House, Little Salkeld	Rural Area	Rural Area	2	1



<b>Date</b>	<b>Site Address</b>	<b>New LSCs</b>	<b>Settlement</b>	<b>Gross Units Created</b>	<b>Net Units Created</b>
April 2018 - March 2019	Violet Bank Farm, Bolton	Villages & Hamlets	Bolton	1	1
April 2018 - March 2019	Violet Bank Farm, Bolton	Villages & Hamlets	Bolton	1	1
April 2018 - March 2019	Land between Crendon and The Hawthorne, Brough Sowerby	Villages & Hamlets	Brough Sowerby	1	1
April 2018 - March 2019	Unit 4 The Stackyard, Crackenthorpe	Villages & Hamlets	Crackenthorpe	1	1
April 2018 - March 2019	Town Head Farm, Great Salkeld	Villages & Hamlets	Great Salkeld	1	1
April 2018 - March 2019	Petteril Cottage, Greystoke Gill	Villages & Hamlets	Greystoke Gill	1	1
April 2018 - March 2019	Beckstone Barn, Nelson House, Kaber	Villages & Hamlets	Kaber	1	1
April 2018 - March 2019	Barn adjoining Prospect View, Kings Meaburn	Villages & Hamlets	King's Meaburn	1	1
April 2018 - March 2019	Land adj. Knock Hall, Knock	Villages & Hamlets	Knock	1	1
April 2018 - March 2019	Barn adj Bay Horse Farm, Brackenslack Lane, Maulds Meaburn	Villages & Hamlets	Maulds Meaburn	1	1
April 2018 - March 2019	Top Yard, adj. North Gate, Milburn	Villages & Hamlets	Milburn	1	1
April 2018 - March 2019	Site adj. Thorn Dykes, Milburn	Villages & Hamlets	Milburn	1	1
April 2018 - March 2019	Site adj. Thorn Dykes, Milburn	Villages & Hamlets	Milburn	1	1
April 2018 - March 2019	Site adj. South View, Morland	Villages & Hamlets	Morland	1	1
April 2018 - March 2019	Bankfoot Farm, Newton Reigny	Villages & Hamlets	Newton Reigny	1	1
April 2018 - March 2019	Bradley Head, Ousby	Villages & Hamlets	Ousby	1	1
April 2018 - March 2019	Barn at High Green Farm, Sandford	Villages & Hamlets	Sandford	1	1
April 2018 - March 2019	Esther Croft, Braisgate, Skelton	Villages & Hamlets	Skelton	1	1
April 2018 - March 2019	Barn adj. Orchard House, Skelton	Villages & Hamlets	Skelton	1	1
April 2018 - March 2019	Site adj. to Barney Scar, Soulby	Villages & Hamlets	Soulby	1	1
April 2019 - March 2020	Laburnum Cottage, Kates Lane, Alston	Alston	Alston	1	1

<b>Date</b>	<b>Site Address</b>	<b>New LSCs</b>	<b>Settlement</b>	<b>Gross Units Created</b>	<b>Net Units Created</b>
April 2019 - March 2020	Brook House, Overburn, Alston	Alston	Alston	2	1
April 2019 - March 2020	Studio Apartment rear of Redstones, The Sands, Appleby	Appleby	Appleby	1	1
April 2019 - March 2020	30 Clifford Street, Appleby	Appleby	Appleby	1	1
April 2019 - March 2020	30 Clifford Street, Appleby	Appleby	Appleby	1	1
April 2019 - March 2020	44 Boroughgate, Appleby	Appleby	Appleby	1	1
April 2019 - March 2020	Whistle Stop House, Station Road, Armathwaite	Key Hub	Armathwaite	1	1
April 2019 - March 2020	Oakdene Barn, High Street, Brough	Key Hub	Brough	1	1
April 2019 - March 2020	Green View, Langwathby	Key Hub	Langwathby	2	1
April 2019 - March 2020	East House, Main Street, Shap	Key Hub	Shap	1	1
April 2019 - March 2020	Land adj. to The Mains, Stainton	Key Hub	Stainton	1	1
April 2019 - March 2020	Land adj. to The Mains, Stainton	Key Hub	Stainton	1	1
April 2019 - March 2020	The Castle Hotel, 2 Norfolk Road, Penrith	Penrith	Penrith	1	1
April 2019 - March 2020	Fellside, Nicholson Lane, Penrith	Penrith	Penrith	2	1
April 2019 - March 2020	Raisgill Hall, Tebay	Rural Area	Rural Area	1	1
April 2019 - March 2020	High Murber, Newby	Rural Area	Rural Area	1	1
April 2019 - March 2020	Todd Hills, Melmerby (Gill Beck Barn)	Rural Area	Rural Area	1	1
April 2019 - March 2020	Heavens View, Barras	Rural Area	Rural Area	1	1
April 2019 - March 2020	Sandwath Farm, Kirkby Stephen	Rural Area	Rural Area	1	1
April 2019 - March 2020	High Barn, Langwathby	Rural Area	Rural Area	1	1
April 2019 - March 2020	East Brownrigg Farm, Plumpton	Rural Area	Rural Area	1	1
April 2019 - March 2020	Barn SW of Artlegarth, Ravenstonedale	Rural Area	Rural Area	1	1

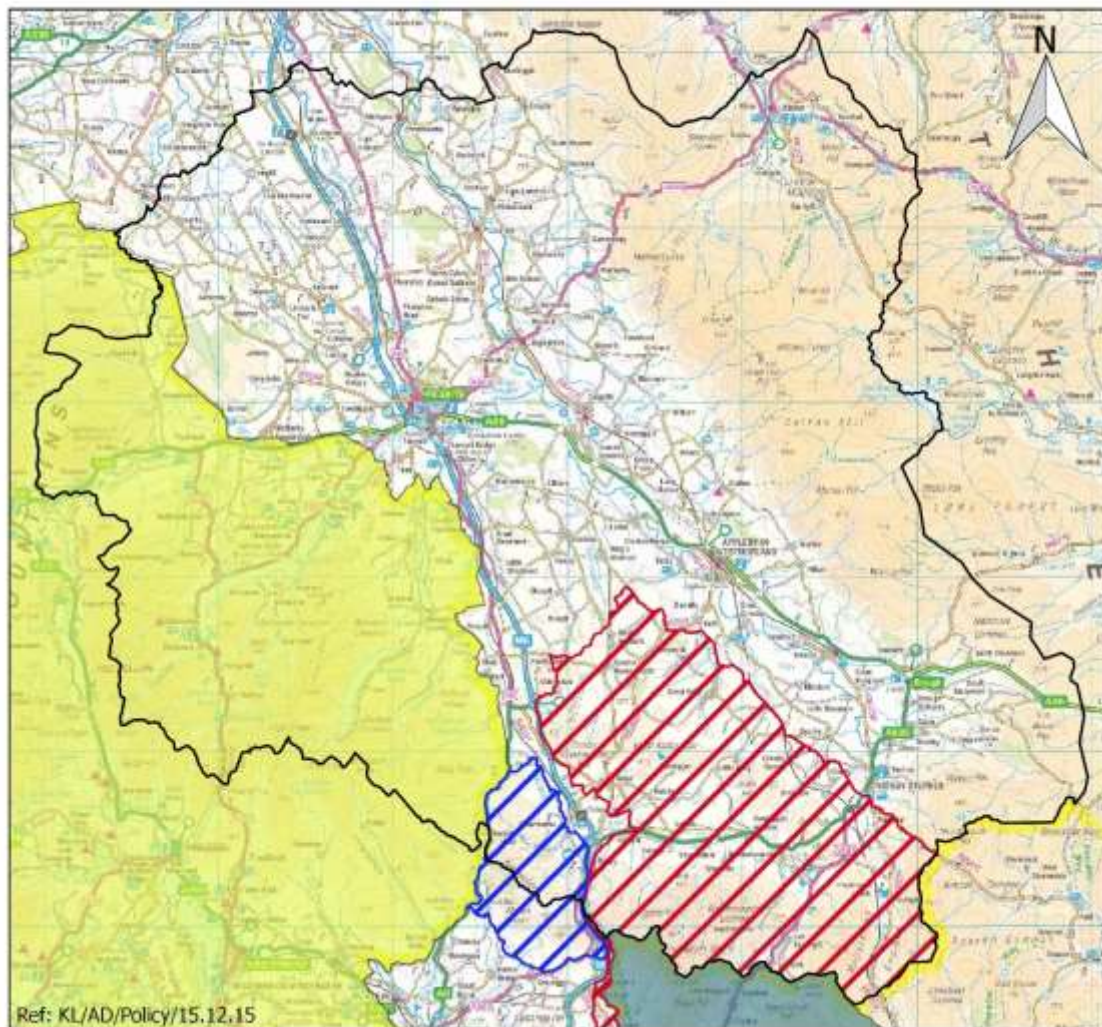
Date	Site Address	New LSCs	Settlement	Gross Units Created	Net Units Created
April 2019 - March 2020	Brekka Barn, How Hill, Hutton Roof	Rural Area	Rural Area	1	1
April 2019 - March 2020	Barn at Chapel Well, Beck Lane, Kirkby Stephen	Rural Area	Rural Area	1	1
April 2019 - March 2020	Wigton Road Barn, Skelton	Rural Area	Rural Area	1	1
April 2019 - March 2020	Barn at Lane Farm, Newbiggin-on-Lune	Rural Area	Rural Area	1	1
April 2019 - March 2020	Former Coach House, Brownber House, Newbiggin-on-Lune	Rural Area	Rural Area	1	1
April 2019 - March 2020	Greengill Barn, Greengill Farm, Greengill	Rural Area	Rural Area	1	1
April 2019 - March 2020	Barn adj. Saddle House, Renwick	Rural Area	Rural Area	1	1
April 2019 - March 2020	Mark Close, Alston	Rural Area	Rural Area	1	1
April 2019 - March 2020	Todd Hills, Melmerby (Vale Croft)	Rural Area	Rural Area	1	1
April 2019 - March 2020	Robins Nest Cottage, Lynvennet Bridge, Morland	Rural Area	Rural Area	1	1
April 2019 - March 2020	Slapestones Barn, Stainton	Rural Area	Rural Area	1	1
April 2019 - March 2020	Low Borrowbridge Farm, Tebay	Rural Area	Rural Area	1	1
April 2019 - March 2020	Takoda Campingsite, Kirkbank Lane, Kirkby Stephen	Rural Area	Rural Area	1	1
April 2019 - March 2020	Coupland Beck Barn, Coupland Beck	Rural Area	Rural Area	1	1
April 2019 - March 2020	Greystone House, Stainton	Rural Area	Rural Area	1	1
April 2019 - March 2020	Southwaite Green Mill, Eamont Bridge	Rural Area	Rural Area	1	1
April 2019 - March 2020	Banty Beck House, South Dyke, Great Salkeld	Rural Area	Rural Area	1	1
April 2019 - March 2020	Matts barn, Rigg End, Newbiggin-on-Lune	Rural Area	Rural Area	1	1

<b>Date</b>	<b>Site Address</b>	<b>New LSCs</b>	<b>Settlement</b>	<b>Gross Units Created</b>	<b>Net Units Created</b>
April 2019 - March 2020	Barn to east of Crosby Garrett, Crosby Garrett	Rural Area	Rural Area	1	1
April 2019 - March 2020	Field NE of Ivy Cottage, Aikegate	Villages & Hamlets	Aikegate	1	1
April 2019 - March 2020	Land adj. Ivy Cottage, Aikegate	Villages & Hamlets	Aikegate	1	1
April 2019 - March 2020	Little Blencow Farm, Blencow	Villages & Hamlets	Blencow	1	1
April 2019 - March 2020	Little Blencow Farm, Blencow	Villages & Hamlets	Blencow	1	1
April 2019 - March 2020	Little Blencow Farm, Blencow	Villages & Hamlets	Blencow	1	1
April 2019 - March 2020	Crown House, Blencow	Villages & Hamlets	Blencow	1	1
April 2019 - March 2020	Crown House, Blencow	Villages & Hamlets	Blencow	1	1
April 2019 - March 2020	Buildings at Mains Farm, Crosby Garrett	Villages & Hamlets	Crosby Garrett	1	1
April 2019 - March 2020	Mill Bank (Annex) and Well Head, Crosby Ravensworth	Villages & Hamlets	Crosby Ravensworth	1	1
April 2019 - March 2020	Mid Town Farm Barn, Dufton	Villages & Hamlets	Dufton	1	1
April 2019 - March 2020	Mid Town Farm Barn, Dufton	Villages & Hamlets	Dufton	1	1
April 2019 - March 2020	Sweet Well, Gamblesby	Villages & Hamlets	Gamblesby	1	1
April 2019 - March 2020	Glassonby Methodist Chapel, Glassonby	Villages & Hamlets	Glassonby	1	1
April 2019 - March 2020	Croft House Farm, Great Asby	Villages & Hamlets	Great Asby	1	1
April 2019 - March 2020	Town Head Farm, Great Salkeld	Villages & Hamlets	Great Salkeld	1	1
April 2019 - March 2020	Barn at Townhead Farm, Great Salkeld	Villages & Hamlets	Great Salkeld	1	1
April 2019 - March 2020	Hideaway Cottage, Cross Lane, Kirkoswald	Villages & Hamlets	Kirkoswald	1	1
April 2019 - March 2020	Site adj. Mission Room, Knock	Villages & Hamlets	Knock	1	1
April 2019 - March 2020	Plot 3, Little Musgrave	Villages & Hamlets	Little Musgrave	1	1
April 2019 - March 2020	Land adj. Five Oaks, Melmerby	Villages & Hamlets	Melmerby	1	1

<b>Date</b>	<b>Site Address</b>	<b>New LSCs</b>	<b>Settlement</b>	<b>Gross Units Created</b>	<b>Net Units Created</b>
April 2019 - March 2020	Land adj. Five Oaks, Melmerby	Villages & Hamlets	Melmerby	1	1
April 2019 - March 2020	Rylukean, Milburn	Villages & Hamlets	Milburn	1	1
April 2019 - March 2020	Mid Green Barn, Milburn	Villages & Hamlets	Milburn	1	1
April 2019 - March 2020	Land adj. October House, Morland	Villages & Hamlets	Morland	1	1
April 2019 - March 2020	The Old Corn Mill, Orton	Villages & Hamlets	Orton	1	1
April 2019 - March 2020	The Sycamores, Orton	Villages & Hamlets	Orton	1	1
April 2019 - March 2020	Field adj. Shire Farm, Ousby	Villages & Hamlets	Ousby	1	1
April 2019 - March 2020	Land adj. Whinfell Spinney, Temple Sowerby	Villages & Hamlets	Temple Sowerby	1	1
April 2019 - March 2020	Dolands Farm, Warcop	Villages & Hamlets	Warcop	1	1

## 8 Appendix 6 – Eden Local Plan (2014-2032) area






Lake District and Yorkshire Dales National Park boundary extensions



© Crown Copyright and database rights (100023754) (2015)



### Key

-  Eden District boundary
-  Yorkshire Dales National Park
-  Lake District National Park
-  Yorkshire Dales National Park extension area
-  Lake District National Park extension area