

Viewpoint 21. B5288 near Pallethill Farm. (4km from Penrith Clock Tower)



- | | | |
|--|--|-----------------|
| | | Option 1 |
| | | Option 2 |
| | | Option 3 |
| | | Option 4 |
| | | Option 5 |
| | | Option 6 |



Viewpoint 22. Newton Rigg Campus. (4.2km from Penrith Clock Tower)



Viewpoint 23. Newton Reigny. (4km from Penrith Clock Tower)



- | | | |
|--|--|-----------------|
| | | Option 1 |
| | | Option 2 |
| | | Option 3 |
| | | Option 4 |
| | | Option 5 |
| | | Option 6 |



Viewpoint 24. Penrith Castle Park and Penrith Castle. (500m from Penrith Clock Tower)



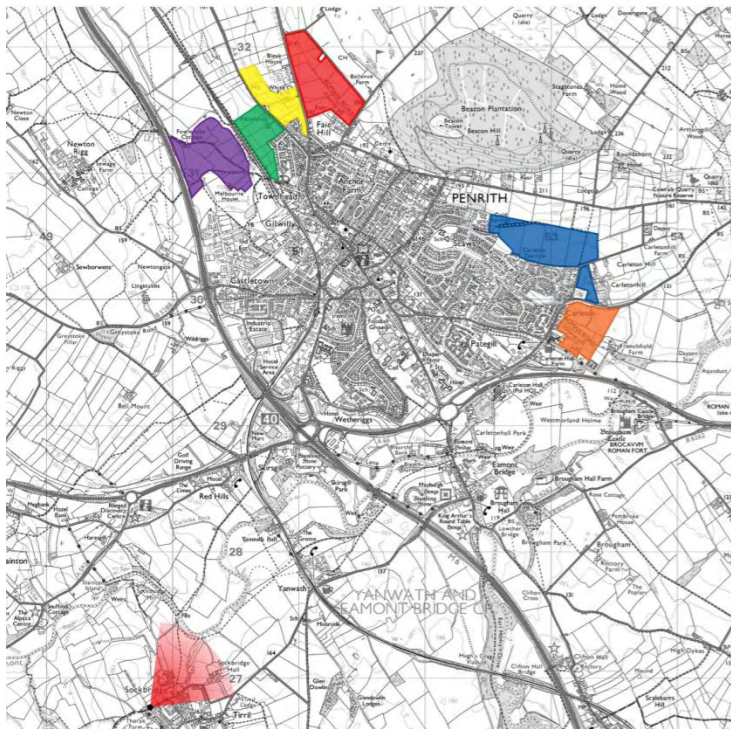
- | | | |
|--|--|-----------------|
| | | Option 1 |
| | | Option 2 |
| | | Option 3 |
| | | Option 4 |
| | | Option 5 |
| | | Option 6 |





Viewpoint 24. Penrith Castle Park and Penrith Castle. (500m from Penrith Clock Tower)



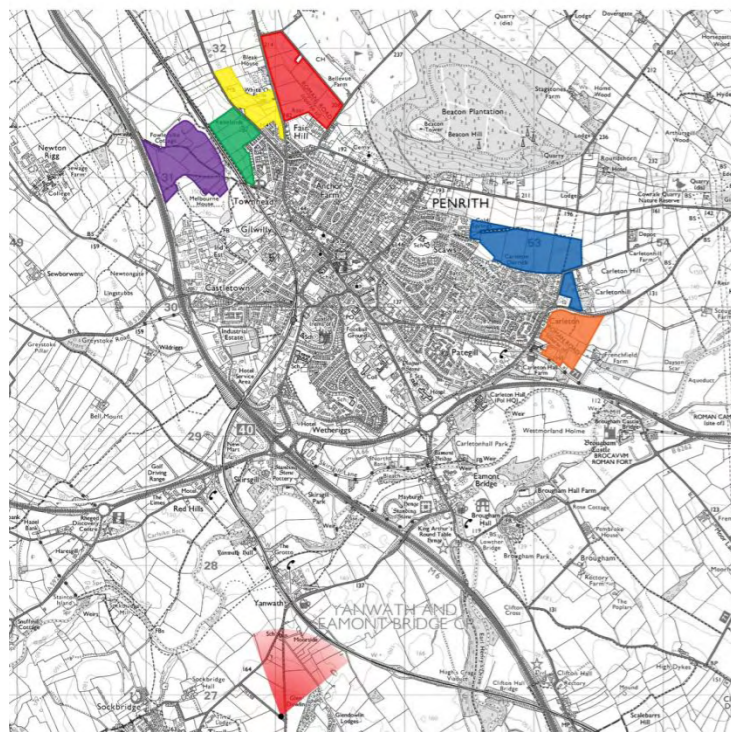
Viewpoint 25. Thorpe Farm, Thorpe. (3.8km from Penrith Clock Tower)



-  **Option 1**
-  **Option 2**
-  **Option 3**
-  **Option 4**
-  **Option 5**
-  **Option 6**



Viewpoint 26. Road near Glendowlin Lodges. (3.3km from Penrith Clock Tower)



- | | | |
|--|--|-----------------|
| | | Option 1 |
| | | Option 2 |
| | | Option 3 |
| | | Option 4 |
| | | Option 5 |
| | | Option 6 |



Viewpoint 26. Road near Glendowlin Lodges. (3.3km from Penrith Clock Tower)



- | | | |
|--|--|-----------------|
| | | Option 1 |
| | | Option 2 |
| | | Option 3 |
| | | Option 4 |
| | | Option 5 |
| | | Option 6 |



Viewpoint 27. Lowther Castle park road near Buckholme Drive. (5.8km from Penrith Clock Tower)



- | | | |
|--|--|-----------------|
| | | Option 1 |
| | | Option 2 |
| | | Option 3 |
| | | Option 4 |
| | | Option 5 |
| | | Option 6 |