

RECEIVED

- 7 DEC 2015

EDEN DISTRICT COUNCIL



OS Streetview
 27 November 2015, ID:
 CM-00483079
www.centremapslive.co.uk

1:10000 scale print at A4, Centre:
 372981 E, 503784 N


©Crown Copyright Ordnance
 Survey. Licence no. 100019980



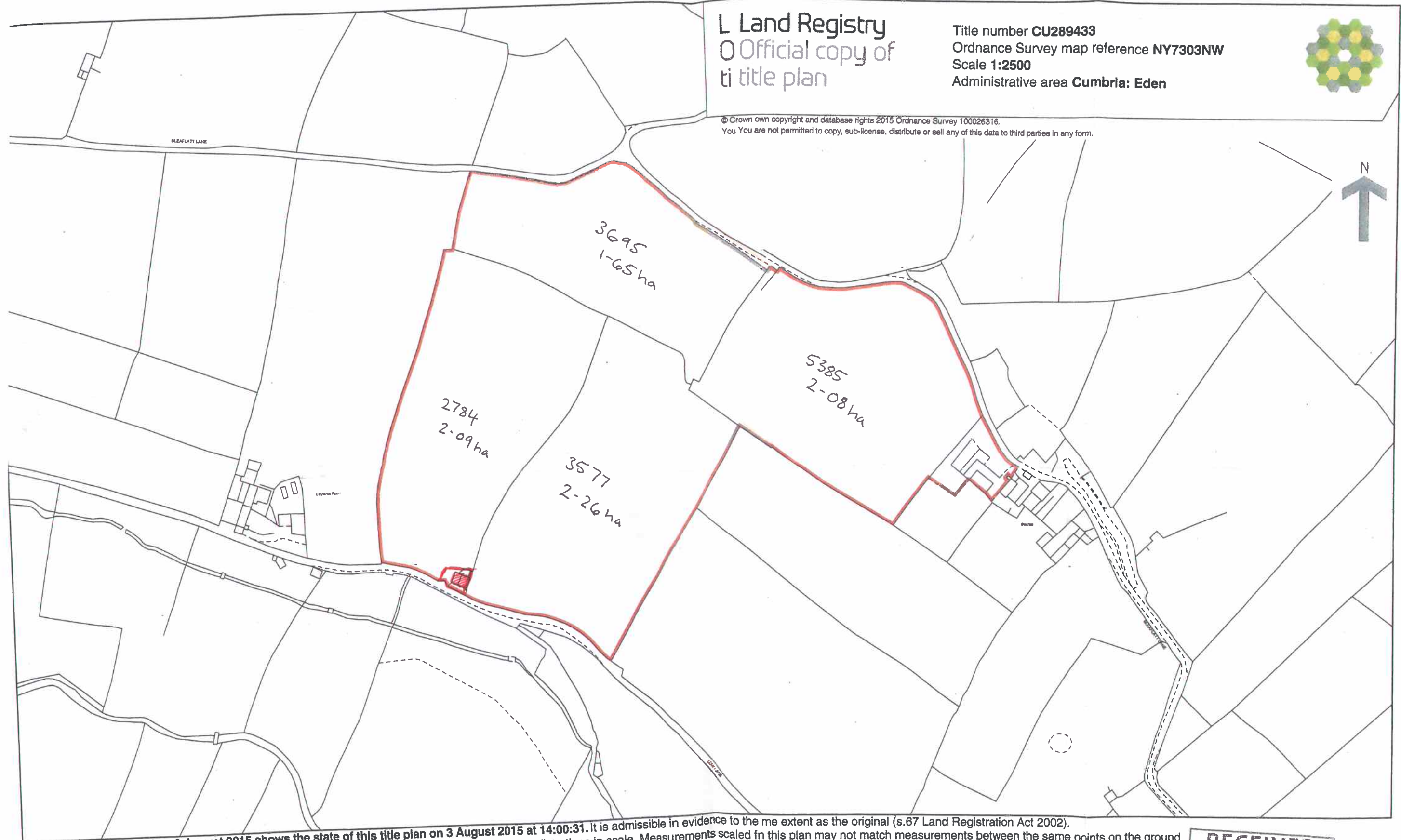
[3 / 15 / 1132

L Land Registry
Official copy of
title plan

Title number **CU289433**
Ordnance Survey map reference **NY7303NW**
Scale **1:2500**
Administrative area **Cumbria: Eden**



© Crown own copyright and database rights 2015 Ordnance Survey 100026316.
You are not permitted to copy, sub-license, distribute or sell any of this data to third parties in any form.



This official copy issued on 3 August 2015 shows the state of this title plan on 3 August 2015 at 14:00:31. It is admissible in evidence to the same extent as the original (s.67 Land Registration Act 2002).
This title plan shows the general position, not the exact line, of the boundaries. It may be subject to distortions in scale. Measurements scaled in this plan may not match measurements between the same points on the ground.
This title is dealt with by Land Registry, Durham Office.

RECEIVED
- 7 DEC 2015
EDEN DISTRICT COUNCIL

3/15/1132

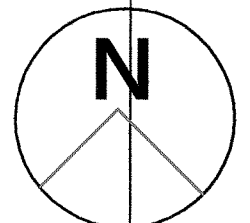
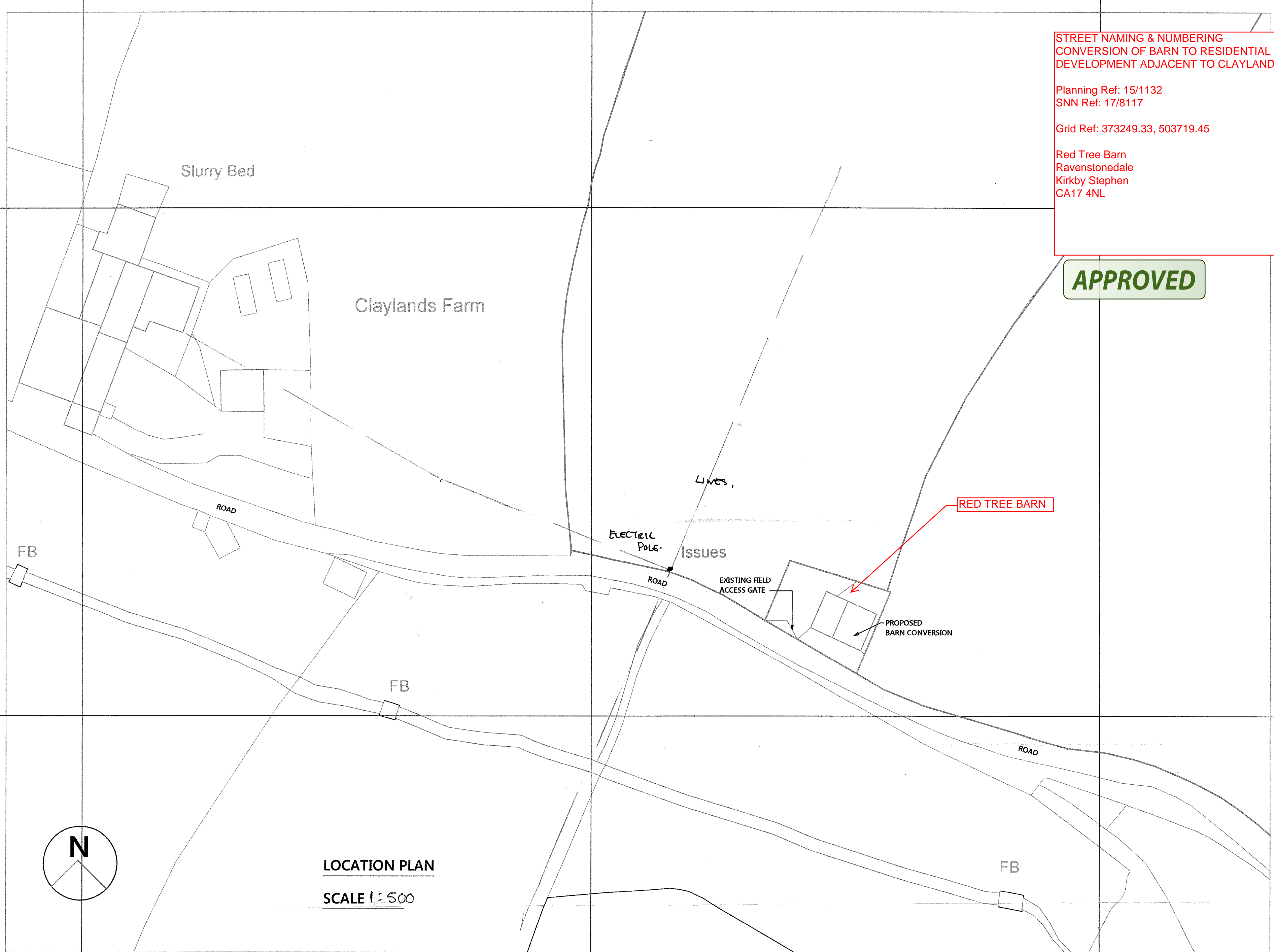
STREET NAMING & NUMBERING
 CONVERSION OF BARN TO RESIDENTIAL
 DEVELOPMENT ADJACENT TO CLAYLANDS

Planning Ref: 15/1132
 SNN Ref: 17/8117

Grid Ref: 373249.33, 503719.45

Red Tree Barn
 Ravenstonedale
 Kirkby Stephen
 CA17 4NL

APPROVED



LOCATION PLAN
SCALE 1:500

HAWTHORN BANK, GREENSIDE, RAVENSTONEDALE, CA17 4LU		SERIAL NUMBER	TITLE PROPOSED SITE PLAN	
		DATE	NAME	CHECKED
REV	DETAILS OF AMENDMENT	DATE	NAME	CHECKED
A		Nov 2015		
B			A Davis	
		SCALES	1:500	DRAWING NUMBER
				L1 / 15 / 2511
		REVISION		

RECEIVED
 7 DEC 2015
 EDEN DISTRICT COUNCIL

3/15/1132